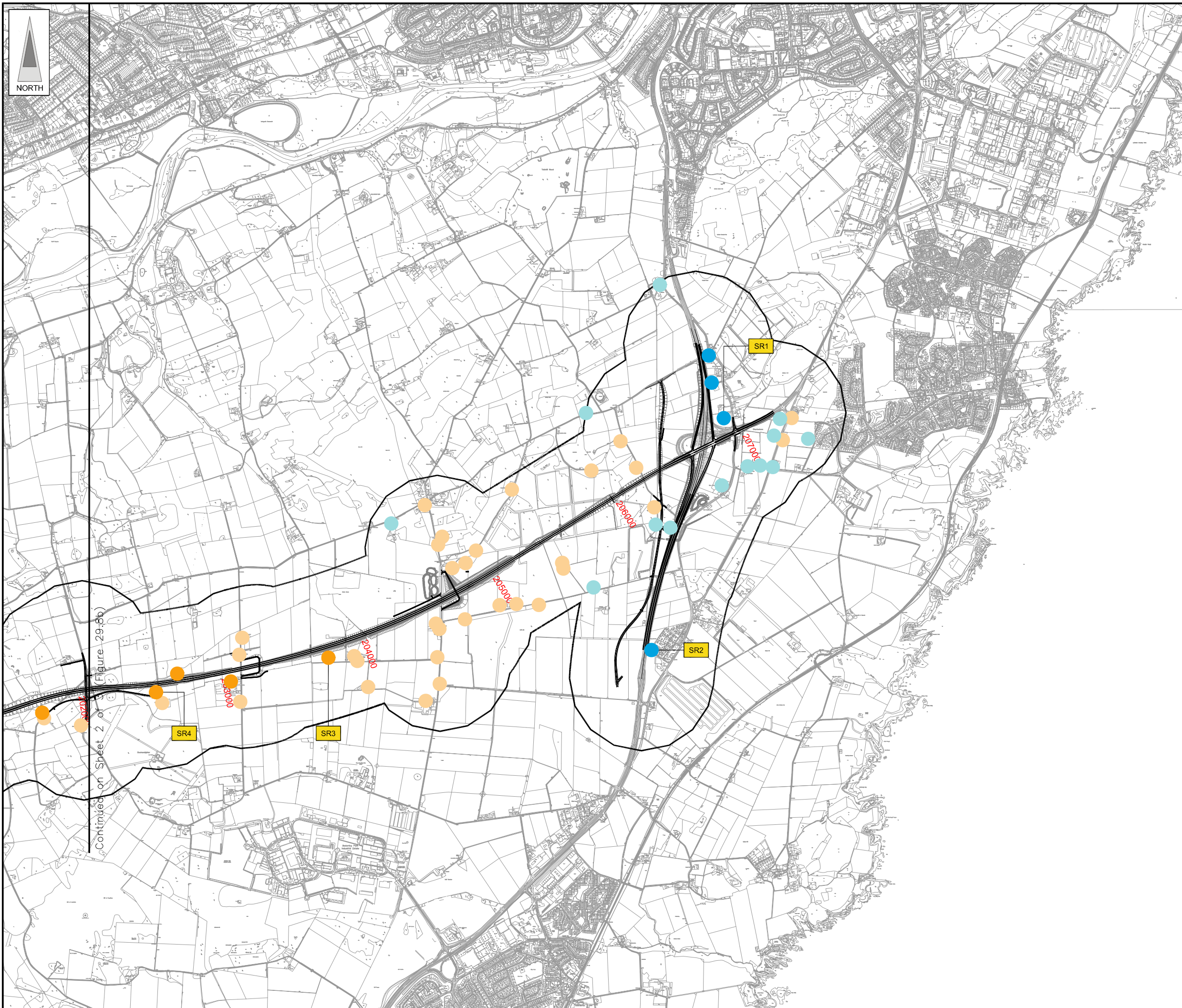
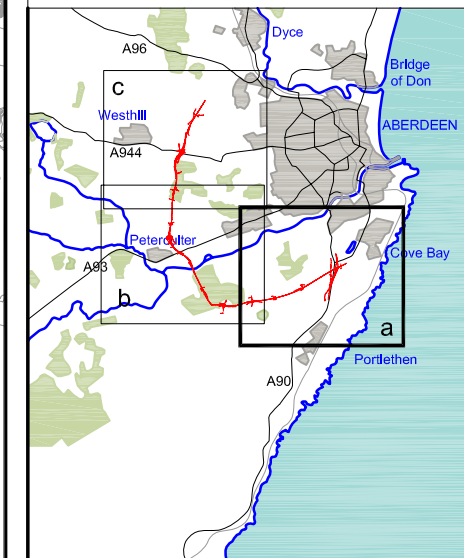















FIGURE 29.8a



LEGEND

-  Proposed Route
(Engineering Profile 04/05/07)
-  Indicative Study Area
(500m from centre of Proposed Route)
-  Very Substantial Beneficial
-  Substantial Beneficial
-  Moderate Beneficial
-  Slight Beneficial
-  Negligible Beneficial
-  Negligible Adverse
-  Slight Adverse
-  Moderate Adverse
-  Substantial Adverse
-  Very Substantial Adverse
-  SR7 Receptor

Continued on Sheet 2 of 3 (Figure 29.8b)

Rev	Date	Purpose of Revision	Drwn	Chkd	Appd


JE JACOBS
 95 Bothwell Street, Glasgow, G2 7HX, UK
 Tel: 0141 204 2511 Fax: 0141 226 3109
 www.jacobstabtle.com

Client: 

Project: Aberdeen Western Peripheral Route
 Environmental Statement, Part C - Southern Leg

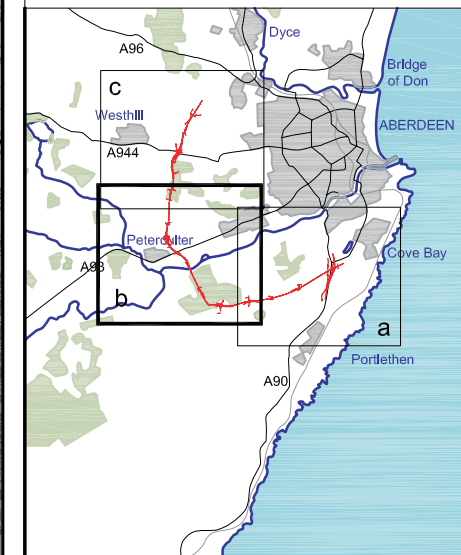
Title: Predicted Impact of the AWPR on
 Annual Mean PM₁₀ Concentrations
 in 2011
 Sheet 1 of 3

Drawing Status	FINAL	Revisions	
JB No.	0010332		
Figure No.	FIGURE 29.8a	Date	July 2007
Scale	1:25,000	Drawn	SHF
		Checked	BM
		Approved	SH



This map is based on Ordnance Survey material with the permission of Ordnance Survey on behalf of the controller of Her Majesty's Stationery Office. Unauthorised reproduction infringes Crown copyright and may lead to prosecution or civil proceedings. Scottish Executive Licence Number, 100020540 (2007).
 This drawing is not to be used in whole or part other than for the intended purpose and project as defined on this drawing. Refer to the contract for full terms and conditions. Maps produced by Jacobs UK Ltd. This map should NOT be rescaled. Copyright reserved.

FIGURE 29.8b



- LEGEND**
- Proposed Route
(Engineering Profile 04/05/07)
 - Indicative Study Area
(500m from centre of Proposed Route)
 - Very Substantial Beneficial
 - Substantial Beneficial
 - Moderate Beneficial
 - Slight Beneficial
 - Negligible Beneficial
 - Negligible Adverse
 - Slight Adverse
 - Moderate Adverse
 - Substantial Adverse
 - Very Substantial Adverse
 - SR7 Receptor

Rev	Date	Purpose of Revision	Drwn	Chkd	Appd

JE JACOBS
 95 Bothwell Street, Glasgow, G2 7HX, UK
 Tel: 0141 204 2511 Fax: 0141 226 3109
 www.jacobstabtle.com

Client: Aberdeen Western Peripheral Route

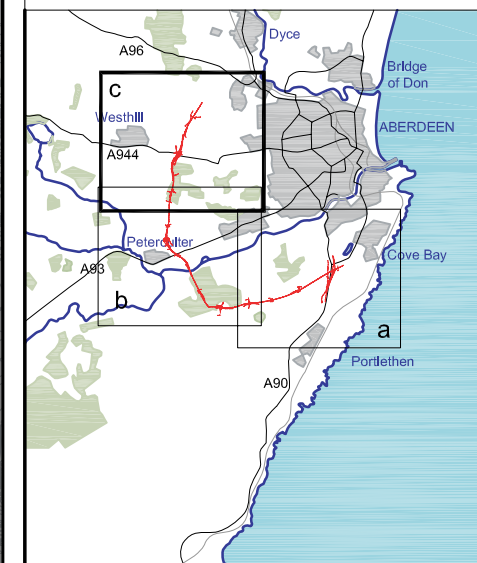
Project: Aberdeen Western Peripheral Route
 Environmental Statement, Part C - Southern Leg

Title: Predicted Impact of the AWPR on
 Annual Mean PM₁₀ Concentrations
 in 2011
 Sheet 2 of 3

Drawing Status	FINAL	Revisions	
JB No.	0010332	Date	July 2007
Figure No.	FIGURE 29.8b	Approved	SH
Scale	1:25,000	Checked	BM
Drawn	SHF	Signature	SH

This map is based on Ordnance Survey material with the permission of Ordnance Survey on behalf of the controller of Her Majesty's Stationery Office. Crown copyright. Unauthorised reproduction infringes Crown copyright and may lead to prosecution or civil proceedings. Scottish Executive Licence Number, 100020540 (2007). Maps produced by Jacobs UK Ltd. This map should NOT be rescaled. Copyright reserved.

FIGURE 29.8c



- LEGEND**
- Proposed Route (Engineering Profile 04/05/07)
 - Indicative Study Area (500m from centre of Proposed Route)
 - Very Substantial Beneficial
 - Substantial Beneficial
 - Moderate Beneficial
 - Slight Beneficial
 - Negligible Beneficial
 - Negligible Adverse
 - Slight Adverse
 - Moderate Adverse
 - Substantial Adverse
 - Very Substantial Adverse
 - SR7 Receptor

Rev	Date	Purpose of Revision	Drwn	Chkd	Appd

JE JACOBS
 95 Bothwell Street, Glasgow, G2 7HX, UK
 Tel: 0141 204 2511 Fax: 0141 226 3109
 www.jacobstablie.com

Client: **Aberdeen Western Peripheral Route**

Project: **Aberdeen Western Peripheral Route Environmental Statement, Part C - Southern Leg**

Title: **Predicted Impact of the AWPR on Annual Mean PM₁₀ Concentrations in 2011 Sheet 3 of 3**

Drawing Status	FINAL	Revisions	
JB No.	0010332	Date	July 2007
Figure No.	FIGURE 29.8c	Checked	BM
Scale	1:25,000	Approved	SH
Drawn	SHF		

Continued on Sheet 2 of 3 (Figure 29.8b)