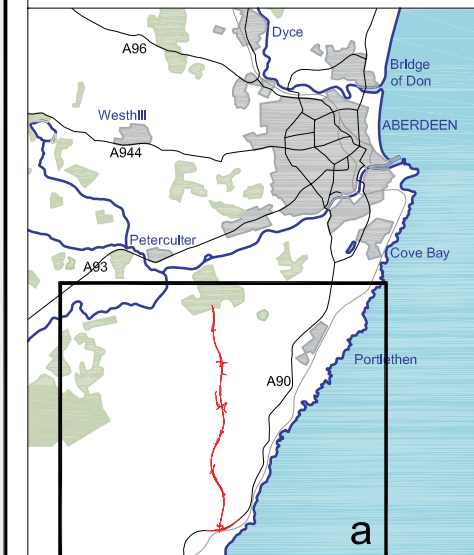






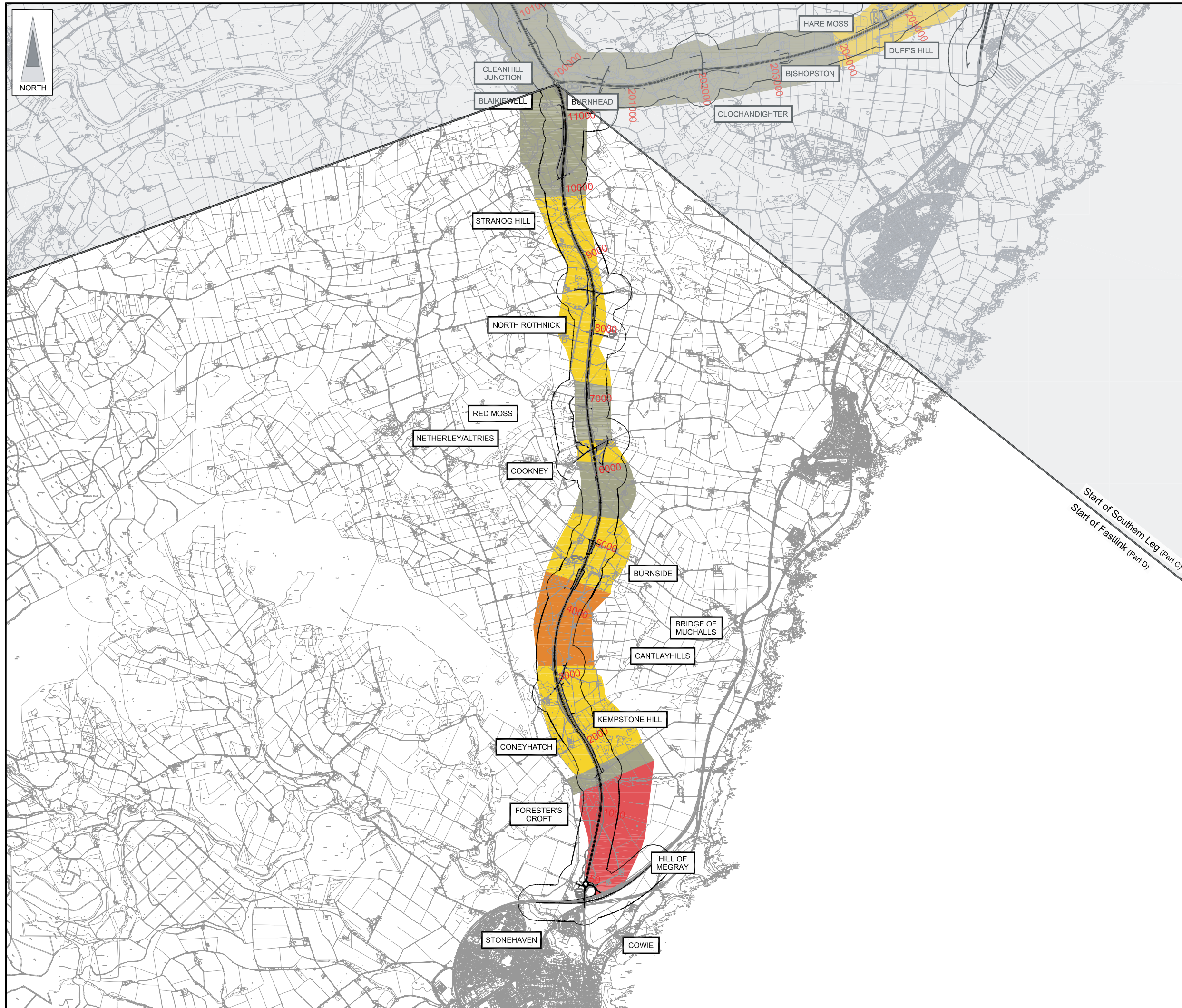


FIGURE 38.4a



LEGEND

-  Proposed Route
(Engineering Profile 04/05/07)
-  Indicative Study Area
(250m from centre of Proposed Route)
- IGNEOUS ROCKS**
-  Granite
- METAMORPHIC ROCKS**
-  Schist
-  Mixture schist and psammite
-  Gneiss



| Rev | Date | Purpose of Revision | Drwn | Chkd | Appd |
|-----|------|---------------------|------|------|------|
| | | | | | |

JE JACOBS
 95 Bothwell Street, Glasgow, G2 7HX, UK
 Tel: 0141 204 2511 Fax: 0141 226 3109
 www.jacobsbattle.com

Client: 

Project: Aberdeen Western Peripheral Route
 Environmental Statement, Part D - Fastlink

Title: Solid Geology
 Sheet 1 of 1

| | | | |
|----------------|--------------|-----------|-----------|
| Drawing Status | FINAL | Revisions | |
| JB No. | 0010332 | Date | July 2007 |
| Figure No. | FIGURE 38.4a | Approved | SH |
| Scale | 1:50,000 | Checked | VSM |
| Drawn | SHF | Signature | SH |

This drawing is not to be used in whole or part other than for the intended purpose and project as defined on this drawing. Refer to the contract for full terms and conditions. Maps produced by Jacobs UK Ltd. This map should NOT be rescaled. Copyright reserved.

This map is based on Ordnance Survey material with the permission of Ordnance Survey on behalf of the controller of Her Majesty's Stationary Office. Crown copyright. Unauthorised reproduction infringes Crown copyright and may lead to prosecution or civil proceedings. Scottish Executive Licence Number, 100020540 (2007).