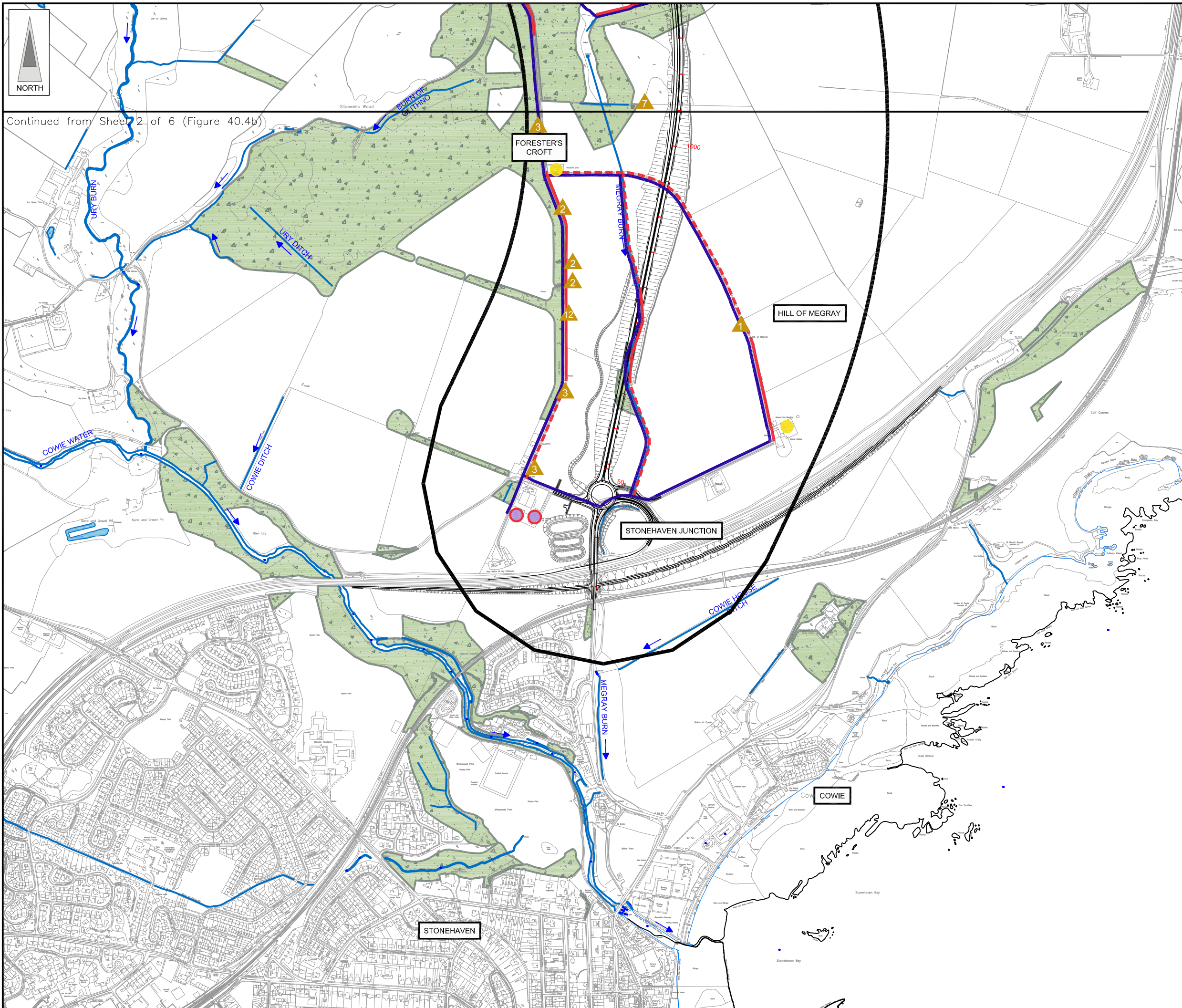
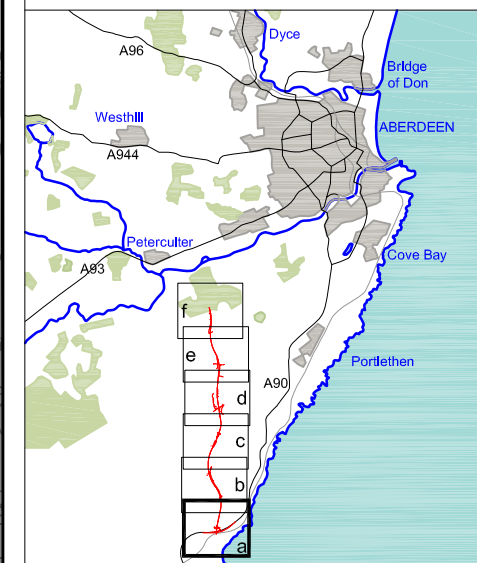


FIGURE 40.4a



Continued from Sheet 2 of 6 (Figure 40.4b)

- LEGEND**
- Proposed Route (Engineering Profile 04/05/07)
 - Indicative Study Area (500m from centre of Proposed Route)
 - Woodland
 - Watercourses and Waterbody
 - Building Roosts / Individual & Multiple Tree Roosts**
 - Direct Evidence of Current Use by Bats (1A)
 - Evidence of Recent Use by Bats (1B)
 - Roost Identified by Aberdeen Bat Group
 - Emergence Survey Done (Roost Confirmed)
 - Bat Activity**
 - Foraging (numeric value for number of passes)
 - Foraging (number of passes exceeding 30)
 - Foraging (number of passes exceeding 100)
 - Pipistrelle Bat
 - Natterer's Bat
 - Daubenton's Bat
 - Brown Long-eared Bat
 - Leisler's Bat Sighting
 - Commuting Routes**
 - Actual / Potential
 - Survey Route
 - 2006 / 2004

Bat Activity and Habitat Surveys are ongoing and due for completion in August 2007

Rev	Date	Purpose of Revision	Drwn	Chkd	Appd

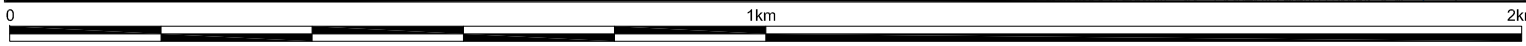
JE JACOBS
 95 Bothwell Street, Glasgow, G2 7HX, UK
 Tel: 0141 204 2511 Fax: 0141 226 3109
 www.jacobsbattle.com

Client: **Aberdeen Western Peripheral Route**

Project: **Aberdeen Western Peripheral Route Environmental Statement, Part D - Fastlink**

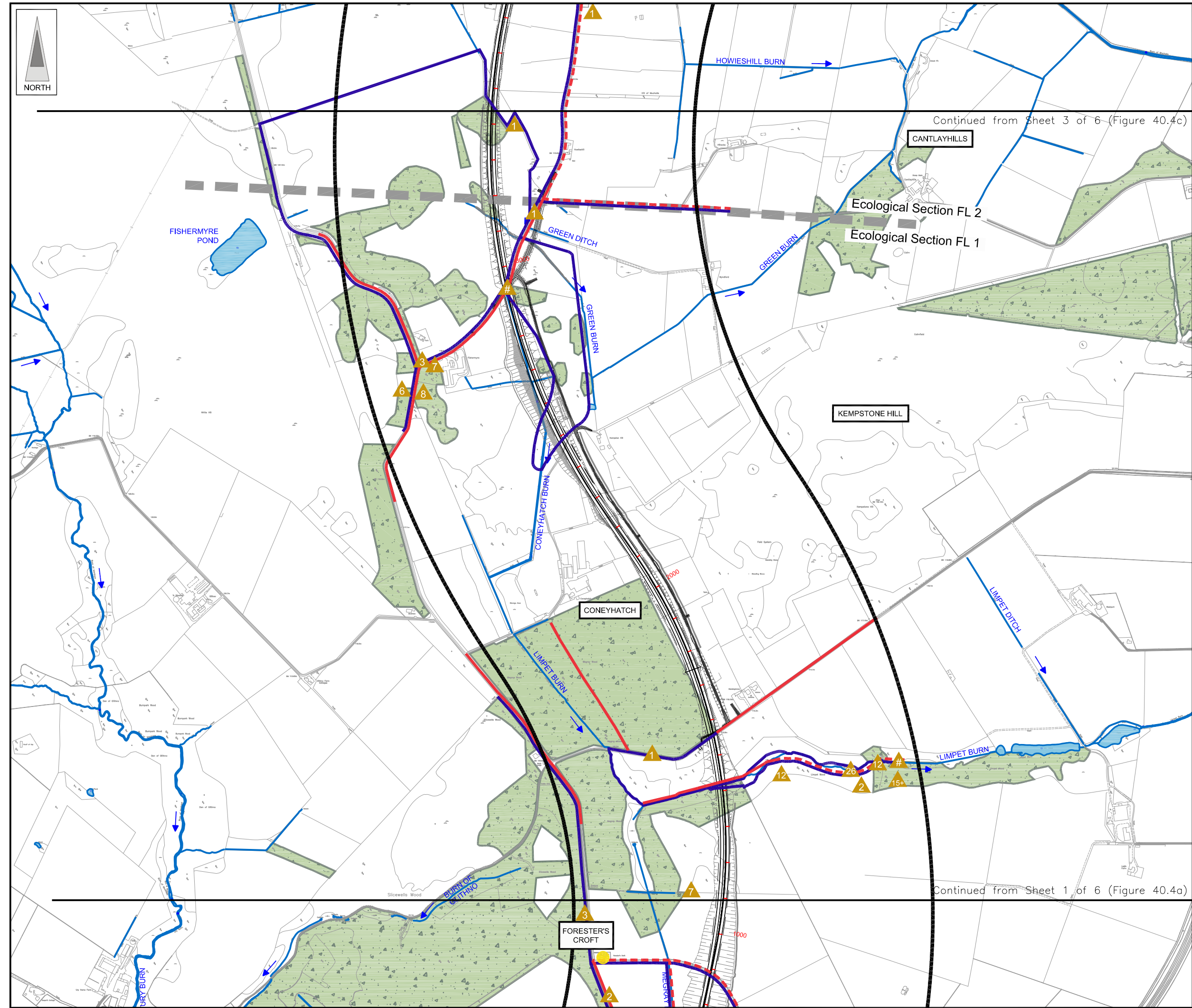
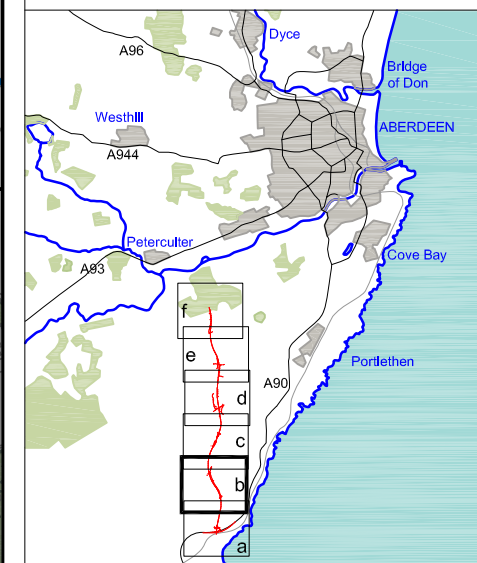
Title: **Bat Activity Surveys Sheet 1 of 6**

Drawing Status	FINAL	Revisions	
JB No.	0010332	Date	July 2007
Figure No.	FIGURE 40.4a	Approved	SH
Scale	1:10,000	Checked	NT
Drawn	RB		



This map is based on Ordnance Survey material with the permission of Ordnance Survey on behalf of the controller of Her Majesty's Stationary Office. Crown copyright. Unauthorised reproduction infringes Crown copyright and may lead to prosecution or civil proceedings. Scottish Executive Licence Number, 100020540 (2007). Maps produced by Jacobs UK Ltd. This map should NOT be rescaled. Copyright reserved.

FIGURE 40.4b



LEGEND

- Proposed Route (Engineering Profile 04/05/07)
- Indicative Study Area (500m from centre of Proposed Route)
- Woodland
- Watercourses and Waterbody
- Building Roosts / Individual & Multiple Tree Roosts**
 - Direct Evidence of Current Use by Bats (1A)
 - Evidence of Recent Use by Bats (1B)
 - Roost Identified by Aberdeen Bat Group
 - Emergence Survey Done (Roost Confirmed)
- Bat Activity**
 - Foraging (numeric value for number of passes)
 - Foraging (number of passes exceeding 30)
 - Foraging (number of passes exceeding 100)
 - Pipistrelle Bat
 - Natterer's Bat
 - Daubenton's Bat
 - Brown Long-eared Bat
 - Leisler's Bat Sighting
- Commuting Routes**
 - Actual / Potential
 - Survey Route
 - 2006 / 2004

Bat Activity and Habitat Surveys are ongoing and due for completion in August 2007

Rev	Date	Purpose of Revision	Drwn	Chkd	Appd

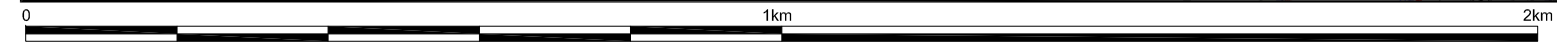
JE JACOBS
 95 Bothwell Street, Glasgow, G2 7HX, UK
 Tel: 0141 204 2511 Fax: 0141 226 3109
 www.jacobsbattle.com

Client: Aberdeen Western Peripheral Route

Project: Aberdeen Western Peripheral Route Environmental Statement, Part D - Fastlink

Title: Bat Activity Surveys Sheet 2 of 6

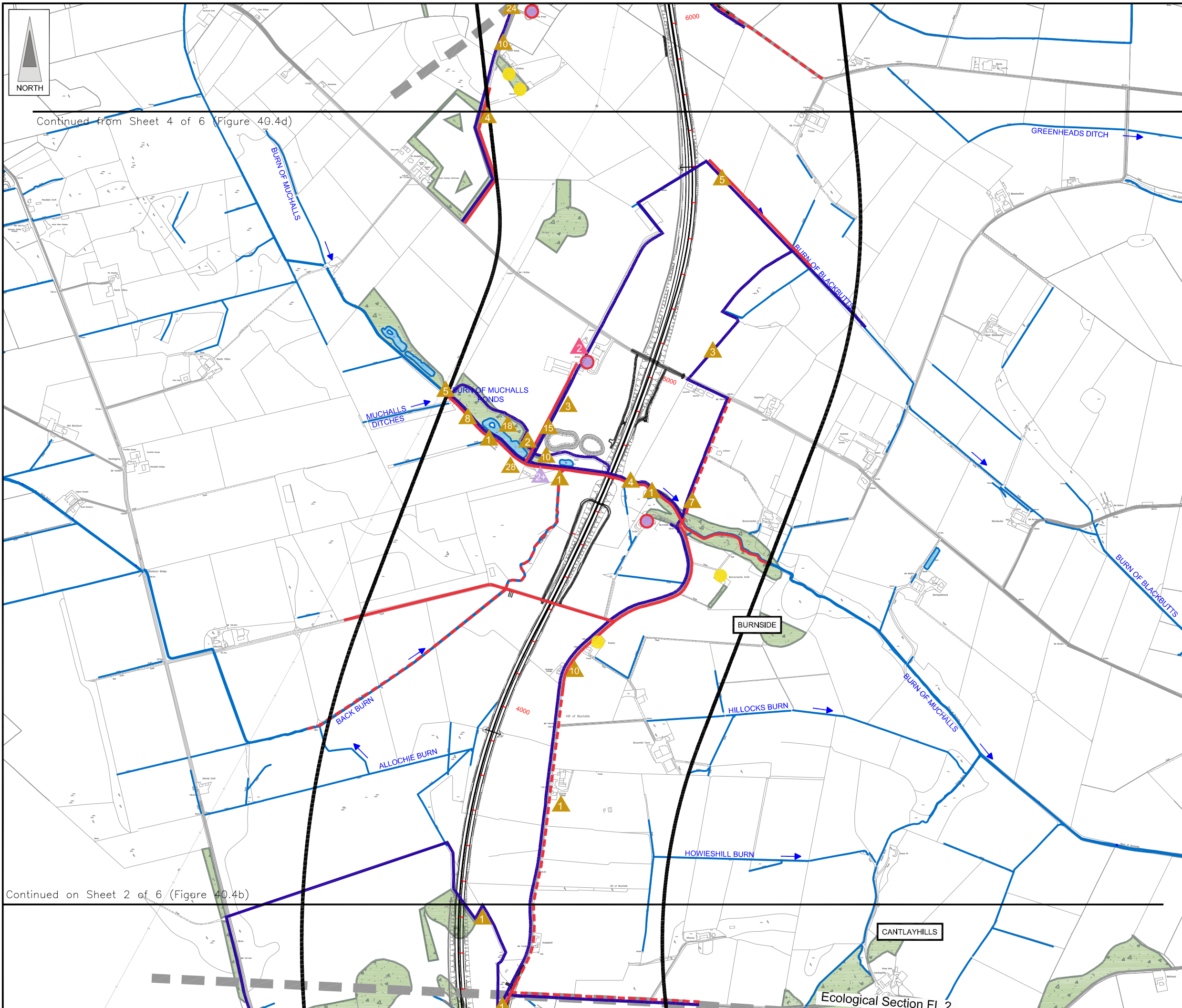
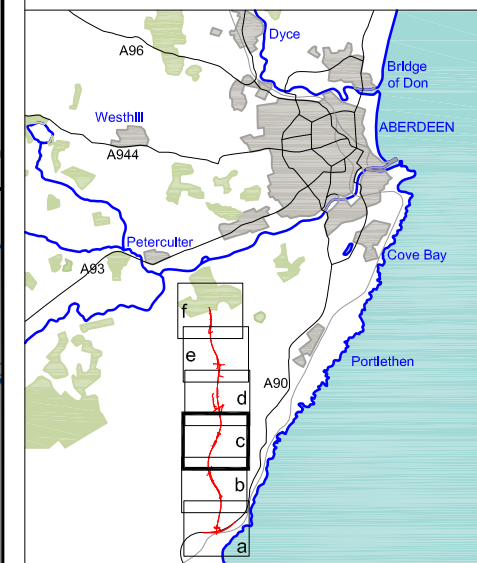
Drawing Status	FINAL	Revisions	
JB No.	0010332	Date	July 2007
Figure No.	FIGURE 40.4b	Checked	NT
Scale	1:10,000	Approved	SH
Drawn	RB		



This map is based on Ordnance Survey material with the permission of Ordnance Survey on behalf of the controller of Her Majesty's Stationary Office. Unauthorised reproduction infringes Crown copyright and may lead to prosecution or civil proceedings. Scottish Executive Licence Number, 100020540 (2007).

This drawing is not to be used in whole or part other than for the intended purpose and project as defined on this drawing. Refer to the contract for full terms and conditions. Maps produced by Jacobs UK Ltd. This map should NOT be rescaled. Copyright reserved.

FIGURE 40.4c



Continued from Sheet 4 of 6 (Figure 40.4d)

Continued on Sheet 2 of 6 (Figure 40.4b)

LEGEND

- Proposed Route (Engineering Profile 04/05/07)
- Indicative Study Area (500m from centre of Proposed Route)
- Woodland
- Watercourses and Waterbody
- Building Roosts / Individual & Multiple Tree Roosts**
- Direct Evidence of Current Use by Bats (1A)
- Evidence of Recent Use by Bats (1B)
- Roost Identified by Aberdeen Bat Group
- Emergence Survey Done (Roost Confirmed)
- Bat Activity**
- Foraging (numeric value for number of passes)
- Foraging (number of passes exceeding 30)
- Foraging (number of passes exceeding 100)
- Pipistrelle Bat
- Natterer's Bat
- Daubenton's Bat
- Brown Long-eared Bat
- Leisler's Bat Sighting
- Commuting Routes**
- Actual / Potential
- Survey Route**
- 2006 / 2004

Bat Activity and Habitat Surveys are ongoing and due for completion in August 2007

Rev	Date	Purpose of Revision	Drwn	Chkd	Appd

JE JACOBS
 95 Bothwell Street, Glasgow, G2 7HX, UK
 Tel: 0141 204 2511 Fax: 0141 226 3109
 www.jacobsbattle.com

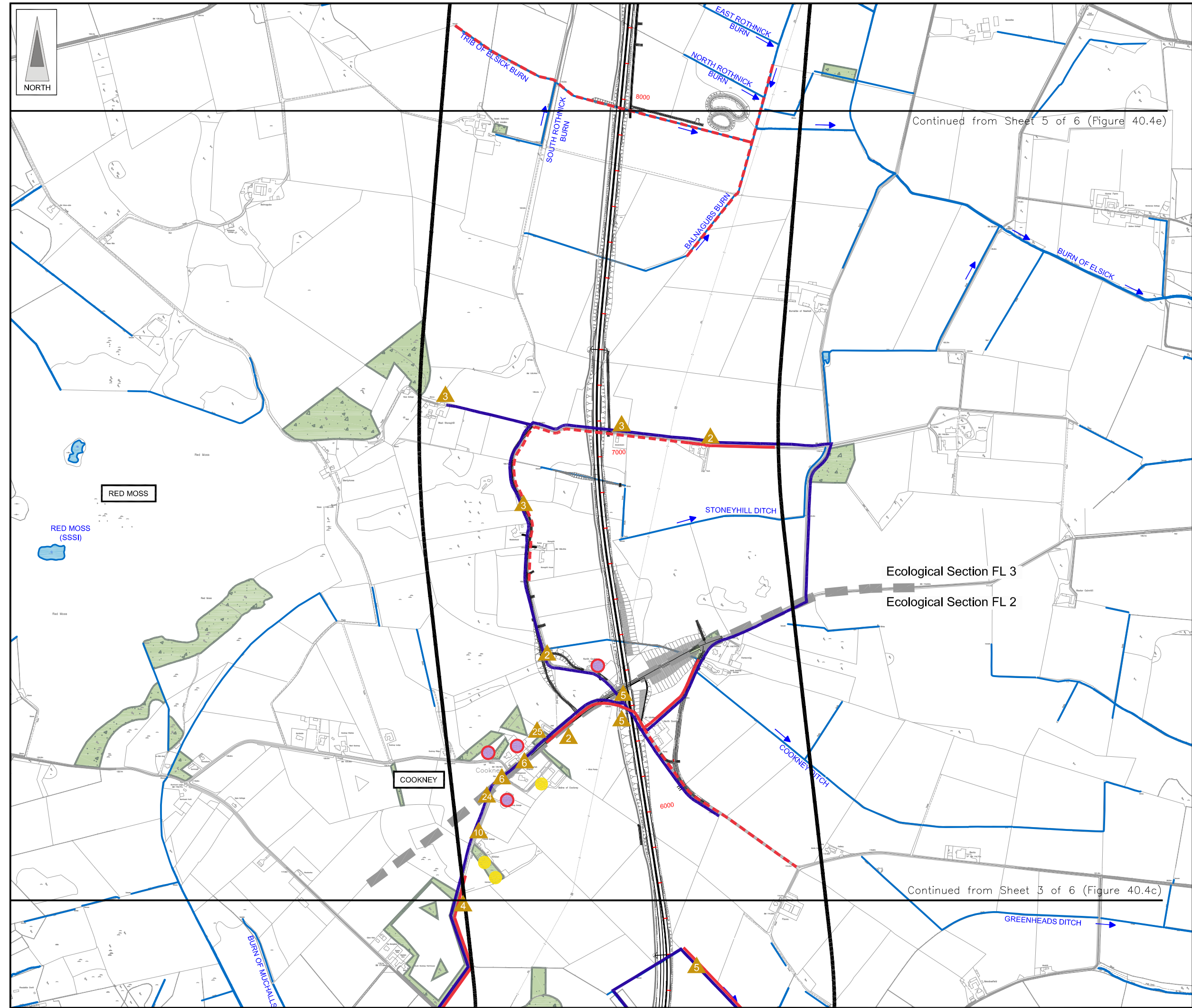
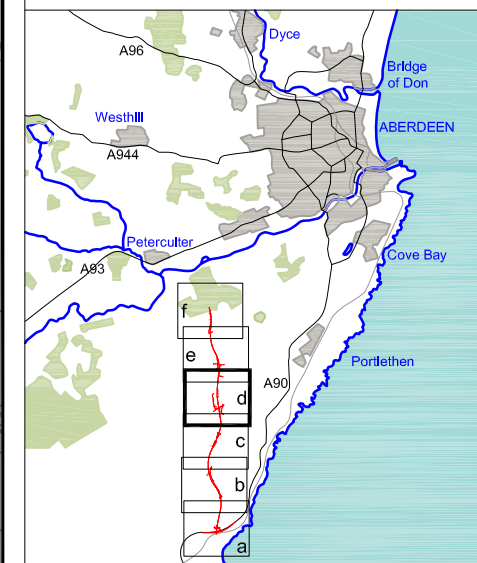
Client: **Aberdeen Western Peripheral Route**

Project: **Aberdeen Western Peripheral Route Environmental Statement, Part D - Fastlink**

Title: **Bat Activity Surveys Sheet 3 of 6**

Drawing Status	FINAL	Revisions	
JB No.	0010332	Date	July 2007
Figure No.	FIGURE 40.4c	Checked	NT
Scale	1:10,000	Approved	SH
Drawn	RB		

FIGURE 40.4d



LEGEND

- Proposed Route (Engineering Profile 04/05/07)
- Indicative Study Area (500m from centre of Proposed Route)
- Woodland
- Watercourses and Waterbody
- Building Roosts / Individual & Multiple Tree Roosts**
- Direct Evidence of Current Use by Bats (1A)
- Evidence of Recent Use by Bats (1B)
- Roost Identified by Aberdeen Bat Group
- Emergence Survey Done (Roost Confirmed)
- Bat Activity**
- Foraging (numeric value for number of passes)
- Foraging (number of passes exceeding 30)
- Foraging (number of passes exceeding 100)
- Pipistrelle Bat
- Natterer's Bat
- Daubenton's Bat
- Brown Long-eared Bat
- Leisler's Bat Sighting
- Commuting Routes**
- Actual / Potential
- Survey Route
- 2006 / 2004

Bat Activity and Habitat Surveys are ongoing and due for completion in August 2007

Rev	Date	Purpose of Revision	Drwn	Chkd	Appd

JE JACOBS
 95 Bothwell Street, Glasgow, G2 7HX, UK
 Tel: 0141 204 2511 Fax: 0141 226 3109
 www.jacobsbatble.com

Client: **Aberdeen Western Peripheral Route**

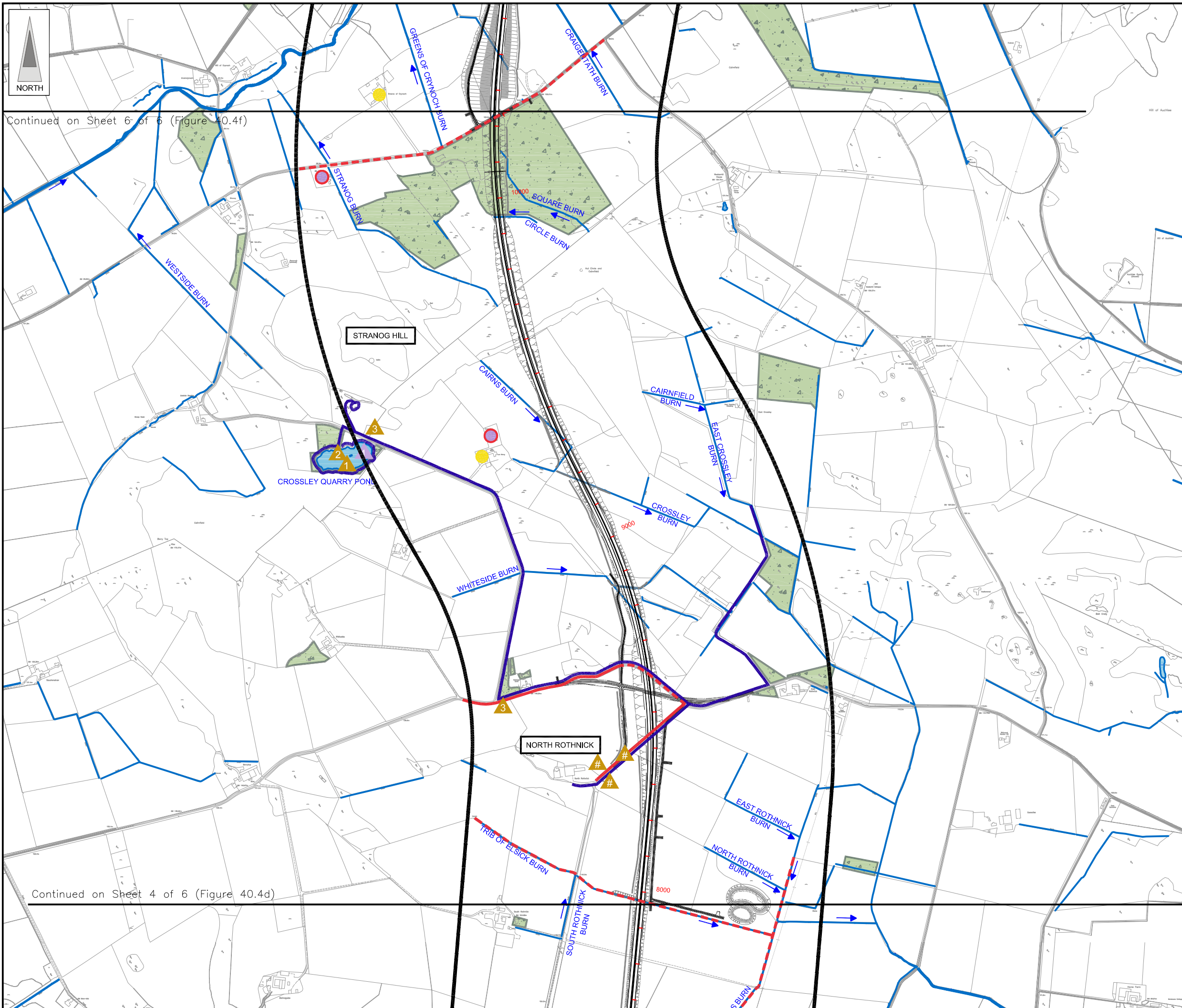
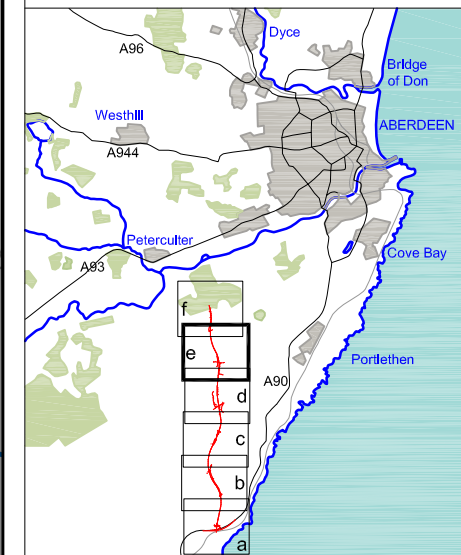
Project: **Aberdeen Western Peripheral Route Environmental Statement, Part D - Fastlink**

Title: **Bat Activity Surveys Sheet 4 of 6**

Drawing Status	FINAL	Revisions	
JB No.	0010332	Date	July 2007
Figure No.	FIGURE 40.4d	Checked	NT
Scale	1:10,000	Approved	SH
Drawn	RB		

This map is based on Ordnance Survey material with the permission of Ordnance Survey on behalf of the controller of Her Majesty's Stationary Office. Unauthorised reproduction infringes Crown copyright and may lead to prosecution or civil proceedings. Scottish Executive Licence Number, 100020540 (2007).

FIGURE 40.4e



Continued on Sheet 6 of 6 (Figure 40.4f)

Continued on Sheet 4 of 6 (Figure 40.4d)

- LEGEND**
- Proposed Route (Engineering Profile 04/05/07)
 - Indicative Study Area (500m from centre of Proposed Route)
 - Woodland
 - Watercourses and Waterbody
 - Building Roosts / Individual & Multiple Tree Roosts**
 - Direct Evidence of Current Use by Bats (1A)
 - Evidence of Recent Use by Bats (1B)
 - Roost Identified by Aberdeen Bat Group
 - Emergence Survey Done (Roost Confirmed)
 - Bat Activity**
 - Foraging (numeric value for number of passes)
 - Foraging (number of passes exceeding 30)
 - Foraging (number of passes exceeding 100)
 - Pipistrelle Bat
 - Natterer's Bat
 - Daubenton's Bat
 - Brown Long-eared Bat
 - Leisler's Bat Sighting
 - Commuting Routes**
 - Actual / Potential
 - Survey Route
 - 2006 / 2004

Bat Activity and Habitat Surveys are ongoing and due for completion in August 2007

Rev	Date	Purpose of Revision	Drwn	Chkd	Appd

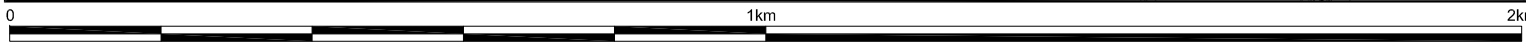
JE JACOBS
 95 Bothwell Street, Glasgow, G2 7HX, UK
 Tel: 0141 204 2511 Fax: 0141 226 3109
 www.jacobsbattle.com

Client: Aberdeen Western Peripheral Route

Project: Aberdeen Western Peripheral Route Environmental Statement, Part D - Fastlink

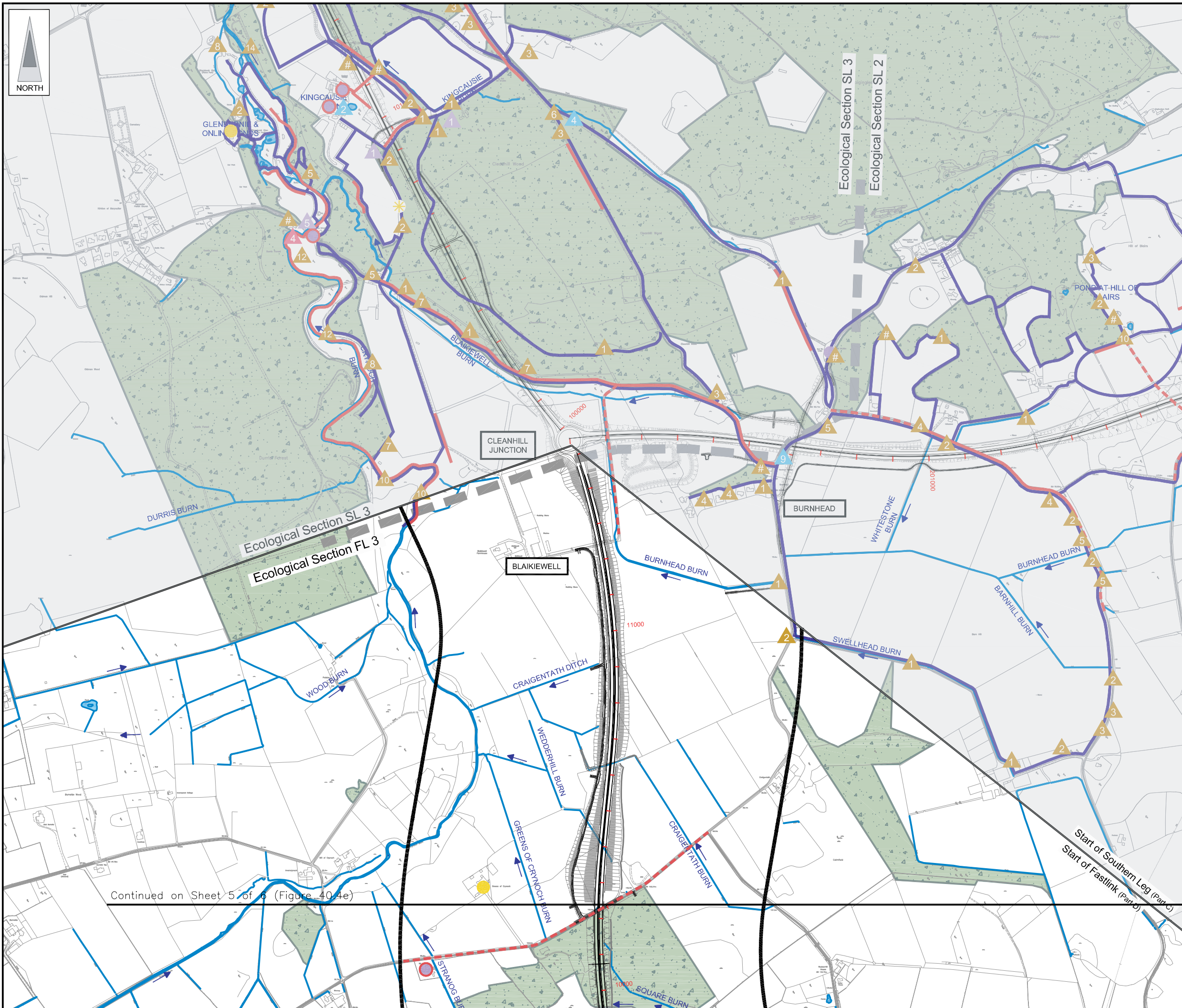
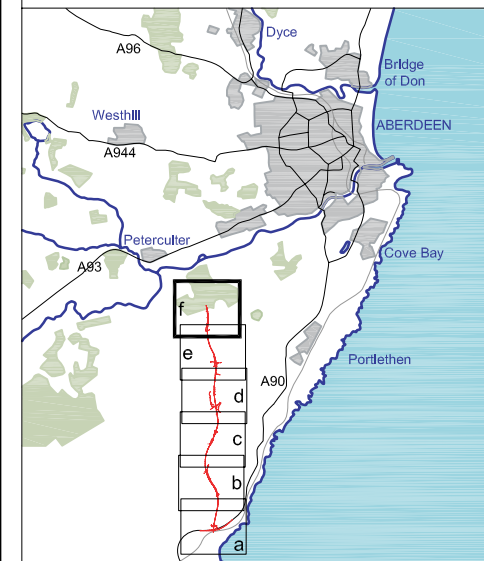
Title: Bat Activity Surveys Sheet 5 of 6

Drawing Status	FINAL	Revisions	
JB No.	0010332	Date	July 2007
Figure No.	FIGURE 40.4e	Approved	SH
Scale	1:10,000	Checked	NT
Drawn	RB		



This map is based on Ordnance Survey material with the permission of Ordnance Survey on behalf of the controller of Her Majesty's Stationary Office. Unauthorised reproduction infringes Crown copyright and may lead to prosecution or civil proceedings. Scottish Executive Licence Number, 100020540 (2007). Maps produced by Jacobs UK Ltd. This map should NOT be rescaled. Copyright reserved.

FIGURE 40.4f



LEGEND

- Proposed Route
(Engineering Profile 04/05/07)
- Indicative Study Area
(500m from centre of Proposed Route)
- Woodland
- Watercourses and Waterbody
- Building Roosts / Individual & Multiple Tree Roosts**
- Direct Evidence of Current Use by Bats (1A)
- Evidence of Recent Use by Bats (1B)
- Roost Identified by Aberdeen Bat Group
- Emergence Survey Done (Roost Confirmed)
- Bat Activity**
- Foraging (numeric value for number of passes)
- Foraging (number of passes exceeding 30)
- Foraging (number of passes exceeding 100)
- Pipistrelle Bat
- Natterer's Bat
- Daubenton's Bat
- Brown Long-eared Bat
- Leisler's Bat Sighting
- Commuting Routes**
- Actual / Potential
- Survey Route
2006 / 2004

Bat Activity and Habitat Surveys are ongoing and due for completion in August 2007

Rev	Date	Purpose of Revision	Drwn	Chkd	Appd

JE JACOBS
 95 Bothwell Street, Glasgow, G2 7HX, UK
 Tel: 0141 204 2511 Fax: 0141 226 3109
 www.jacobstabtle.com

Client: **Aberdeen Western Peripheral Route**

Project: **Aberdeen Western Peripheral Route Environmental Statement, Part D - Fastlink**

Title: **Bat Activity Surveys Sheet 6 of 6**

Drawing Status	FINAL	Revisions	
JB No.	0010332	Date	July 2007
Figure No.	FIGURE 40.4f	Approved	SH
Scale	1:10,000	Checked	NT
Drawn	RB		

This drawing is not to be used in whole or part other than for the intended purpose and project as defined on this drawing. Refer to the contract for full terms and conditions. Maps produced by Jacobs UK Ltd. This map should NOT be rescaled. Copyright reserved.

Continued on Sheet 5 of 6 (Figure 40.4e)

This map is based on Ordnance Survey material with the permission of Ordnance Survey on behalf of the controller of Her Majesty's Stationery Office. Crown copyright. Unauthorised reproduction infringes Crown copyright and may lead to prosecution or civil proceedings. Scottish Executive Licence Number, 100020540 (2007).