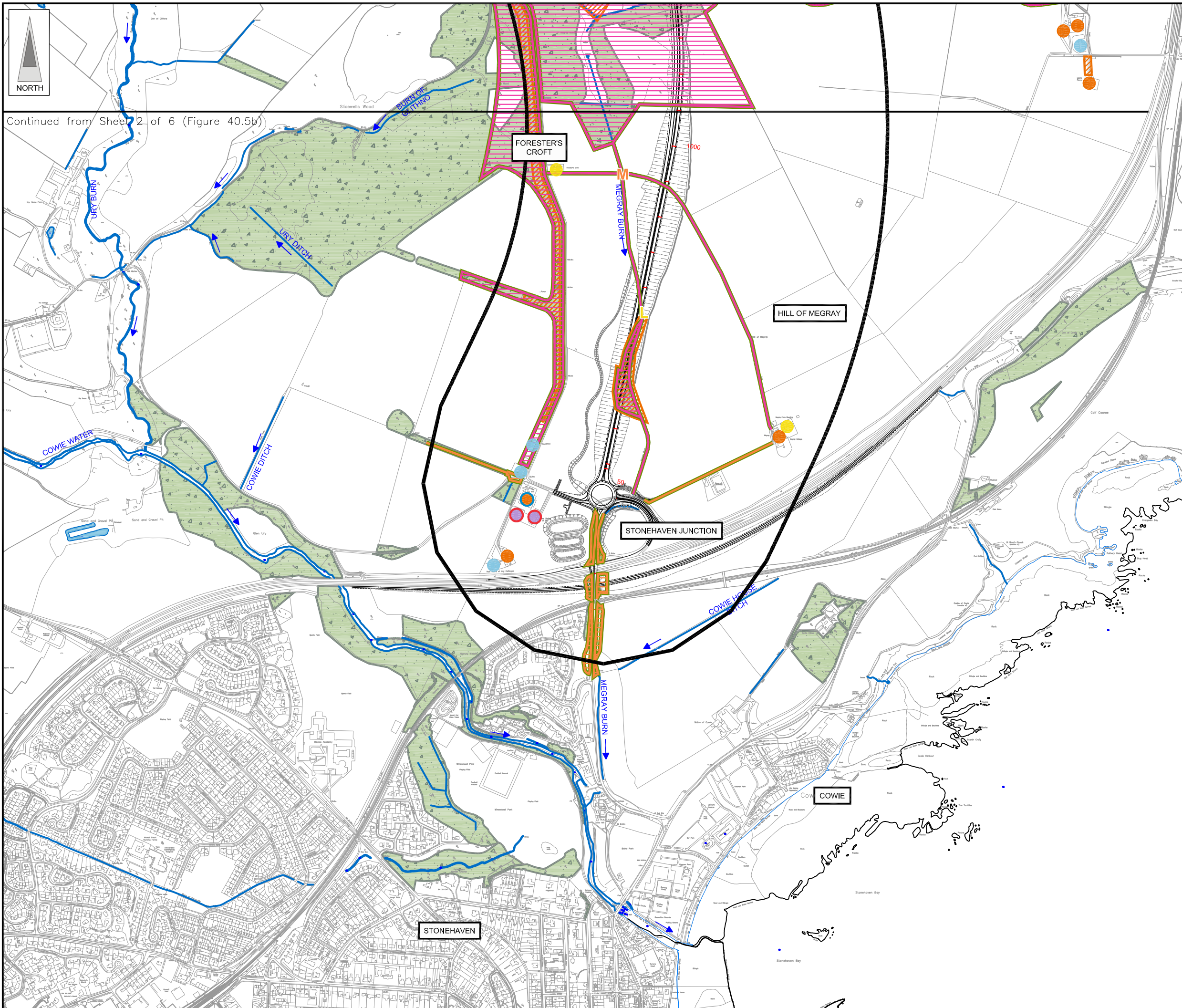
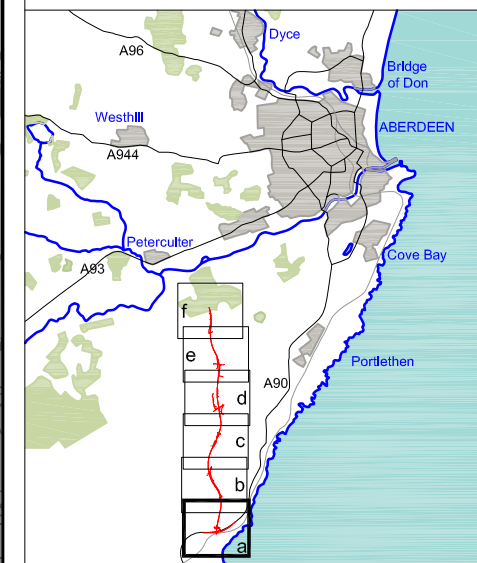


FIGURE 40.5a



Continued from Sheet 2 of 6 (Figure 40.5b)

- LEGEND**
- Proposed Route (Engineering Profile 04/05/07)
 - Indicative Study Area (500m from centre of Proposed Route)
 - Woodland
 - Watercourses and Waterbody
- Building Roosts**
- Bat Roost (1A)
 - Bat Roost (1B)
 - Potential Bat Roost (2A)
 - Potential Bat Roost (2B)
 - No Potential as a Bat Roost (3)
 - Roost Identified by Aberdeen Bat Group
 - Emergency Survey Done (Roost Not Confirmed)
 - Emergency Survey Done (Roost Confirmed)
- Individual & Multiple Tree Roosts**
- Bat Roost (1A)
 - Bat Roost (1B)
 - Potential Bat Roost (2A)
 - Potential Bat Roost (2B)
- Habitat Assessment**
- High & Medium Potential (roosting, foraging, commuting - see roost)
- Bridges / Culverts Roost Potential**
- High, Medium & Low

Bat Activity and Habitat Surveys are ongoing and due for completion in August 2007

Rev	Date	Purpose of Revision	Drwn	Chkd	Appd

JE JACOBS
 95 Bothwell Street, Glasgow, G2 7HX, UK
 Tel: 0141 204 2511 Fax: 0141 226 3109
 www.jacobstabtie.com

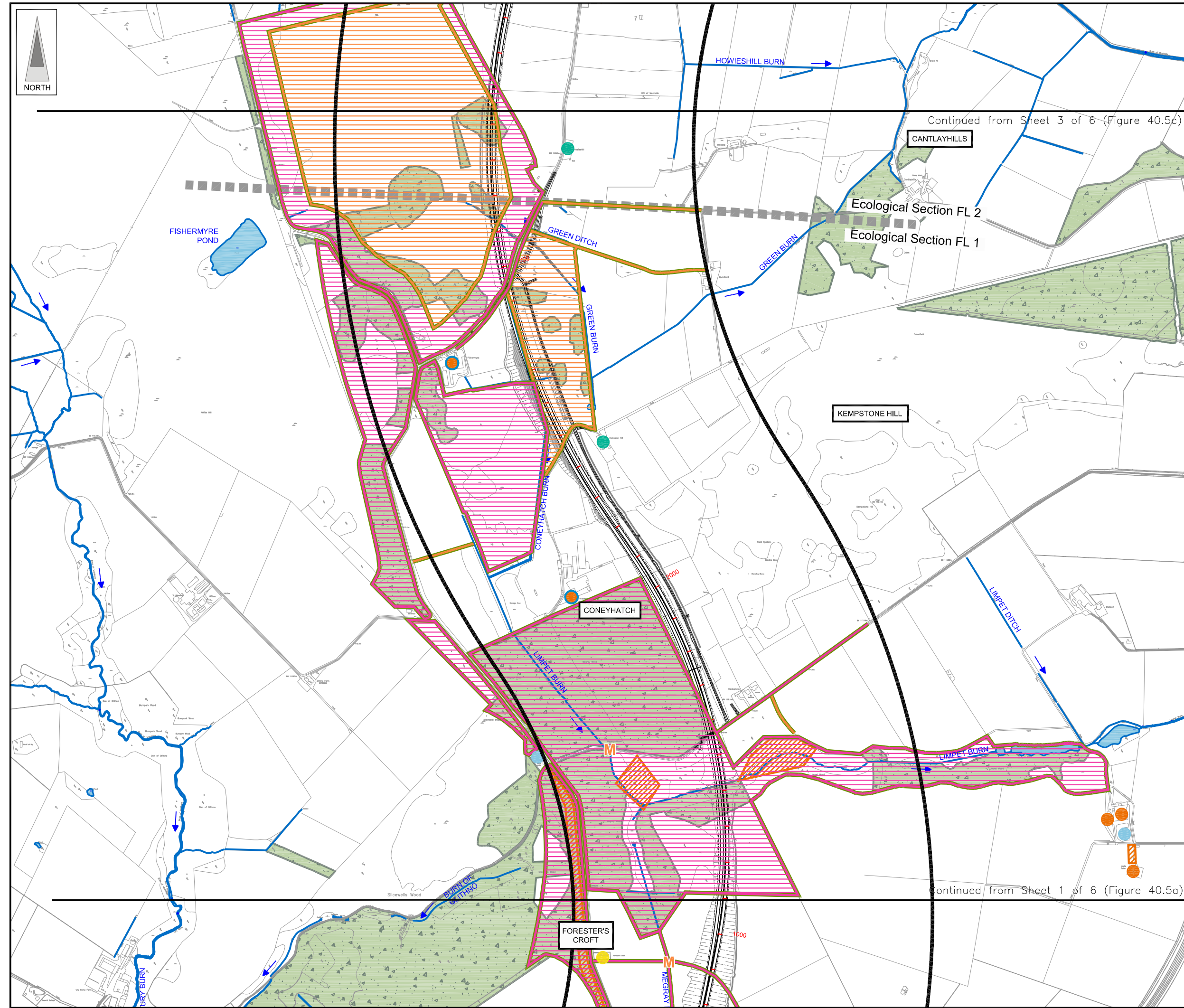
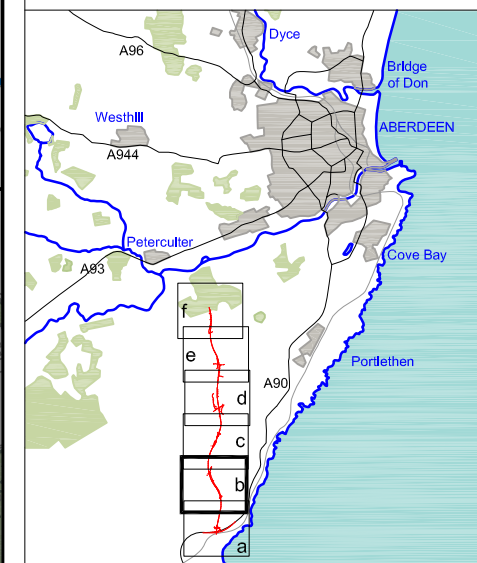
Client: **Aberdeen Western Peripheral Route**

Project: **Aberdeen Western Peripheral Route Environmental Statement, Part D - Fastlink**

Title: **Bat Habitat Surveys Sheet 1 of 6**

Drawing Status	FINAL	Revisions	
JB No.	0010332	Date	July 2007
Figure No.	FIGURE 40.5a	Checked	NT
Scale	1:10,000	Approved	SH
Drawn	SHF		

FIGURE 40.5b



LEGEND

- Proposed Route (Engineering Profile 04/05/07)
- Indicative Study Area (500m from centre of Proposed Route)
- Woodland
- Watercourses and Waterbody

Building Roosts

- Bat Roost (1A)
- Bat Roost (1B)
- Potential Bat Roost (2A)
- Potential Bat Roost (2B)
- No Potential as a Bat Roost (3)
- Roost Identified by Aberdeen Bat Group
- Emergence Survey Done (Roost Not Confirmed)
- Emergence Survey Done (Roost Confirmed)

Individual & Multiple Tree Roosts

- Bat Roost (1A)
- Bat Roost (1B)
- Potential Bat Roost (2A)
- Potential Bat Roost (2B)

Habitat Assessment

- High & Medium Potential (roosting, foraging, commuting - see report)

Bridges / Culverts Roost Potential

- High, Medium & Low

Bat Activity and Habitat Surveys are ongoing and due for completion in August 2007

Rev	Date	Purpose of Revision	Drwn	Chkd	Appd

JE JACOBS
 95 Bothwell Street, Glasgow, G2 7HX, UK
 Tel: 0141 204 2511 Fax: 0141 226 3109
 www.jacobsbattle.com

Client: Aberdeen Western Peripheral Route

Project: Aberdeen Western Peripheral Route
 Environmental Statement, Part D - Fastlink

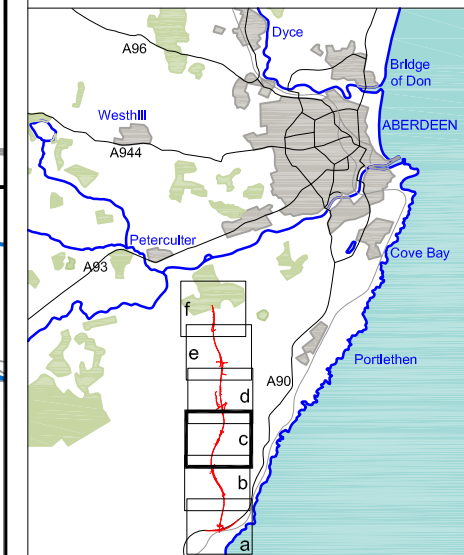
Title: Bat Habitat Surveys
 Sheet 2 of 6

Drawing Status	FINAL	Revisions	
JB No.	0010332	Date	July 2007
Figure No.	FIGURE 40.5b	Checked	NT
Scale	1:10,000	Approved	SH
Drawn	SHF		

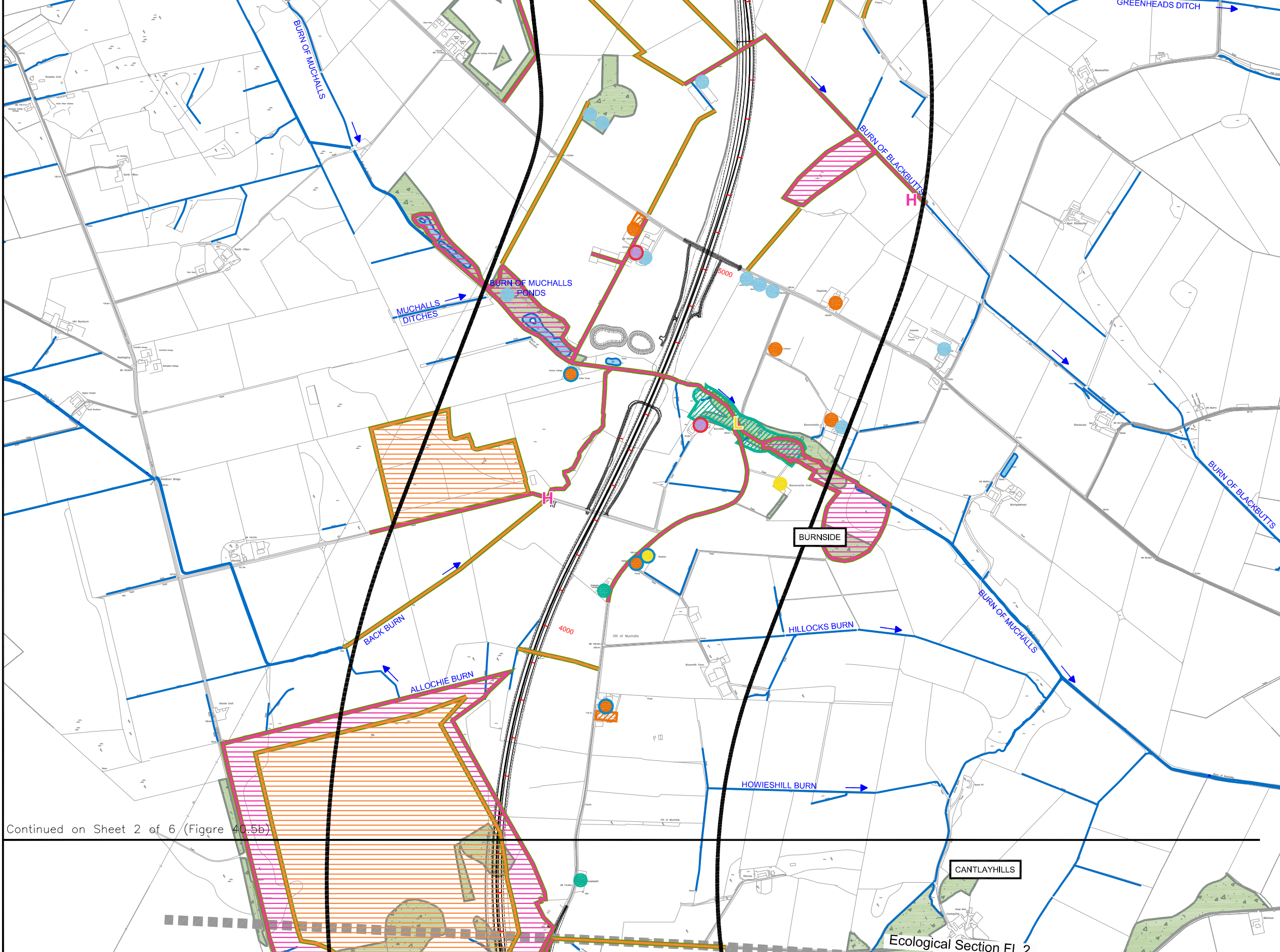
This drawing is not to be used in whole or part other than for the intended purpose and project as defined on this drawing. Refer to the contract for full terms and conditions. Maps produced by Jacobs UK Ltd. This map should NOT be rescaled. Copyright reserved.

This map is based on Ordnance Survey material with the permission of Ordnance Survey on behalf of the controller of Her Majesty's Stationary Office. Crown copyright. Unauthorised reproduction infringes Crown copyright and may lead to prosecution or civil proceedings. Scottish Executive Licence Number, 100020540 (2007).

FIGURE 40.5c



Continued from Sheet 4 of 6 (Figure 40.5d)



Continued on Sheet 2 of 6 (Figure 40.5b)

LEGEND

- Proposed Route (Engineering Profile 04/05/07)
- Indicative Study Area (500m from centre of Proposed Route)
- Woodland
- Watercourses and Waterbody

Building Roosts

- Bat Roost (1A)
- Bat Roost (1B)
- Potential Bat Roost (2A)
- Potential Bat Roost (2B)
- No Potential as a Bat Roost (3)
- Roost Identified by Aberdeen Bat Group
- Emergency Survey Done (Roost Not Confirmed)
- Emergency Survey Done (Roost Confirmed)

Individual & Multiple Tree Roosts

- Bat Roost (1A)
- Bat Roost (1B)
- Potential Bat Roost (2A)
- Potential Bat Roost (2B)

Habitat Assessment

- High & Medium Potential (roosting, foraging, commuting - see report)

Bridges / Culverts Roost Potential

- High, Medium & Low

Bat Activity and Habitat Surveys are ongoing and due for completion in August 2007

Rev	Date	Purpose of Revision	Drwn	Chkd	Appd

JE JACOBS
 95 Bothwell Street, Glasgow, G2 7HX, UK
 Tel: 0141 204 2511 Fax: 0141 226 3109
 www.jacobsabtie.com

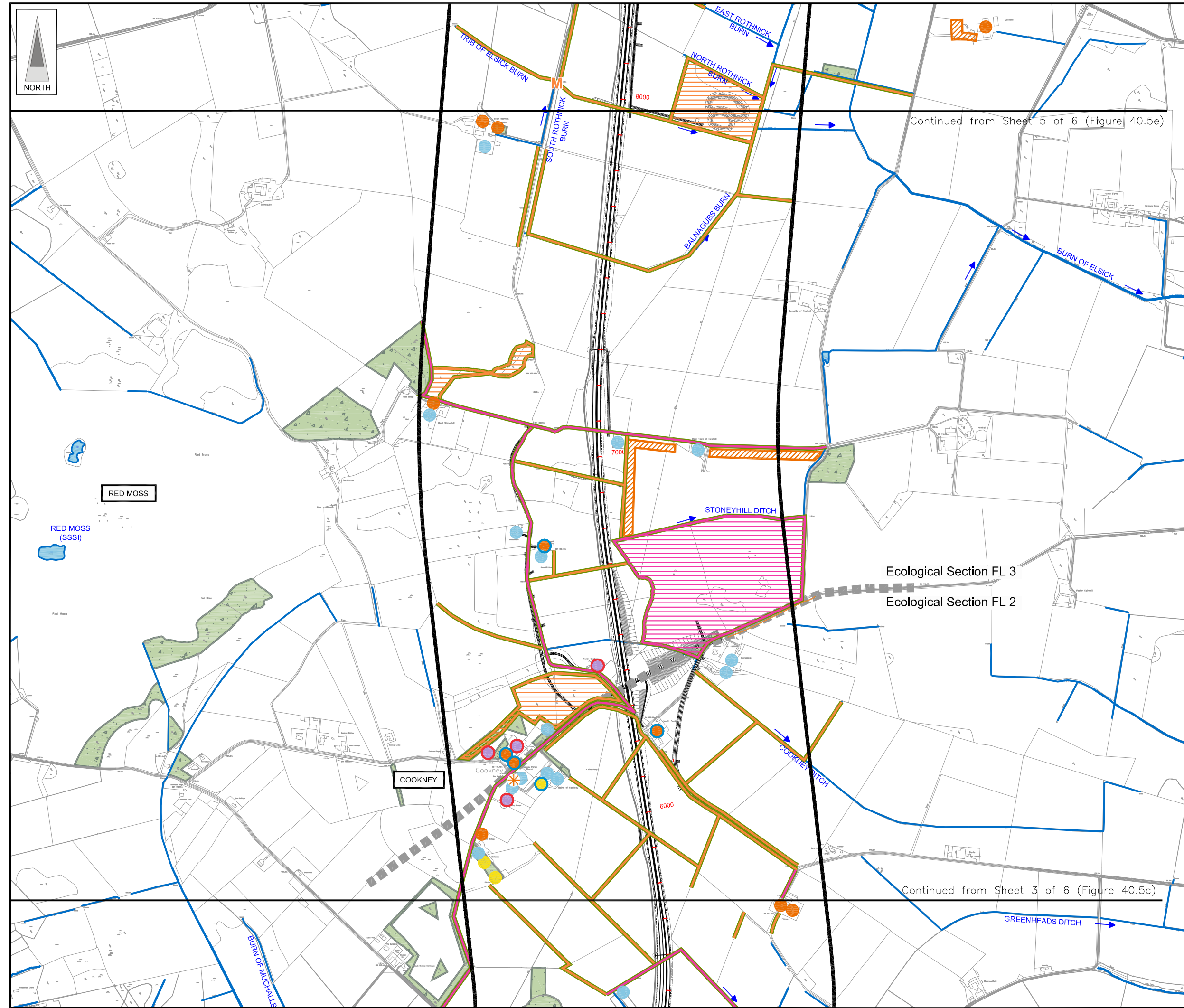
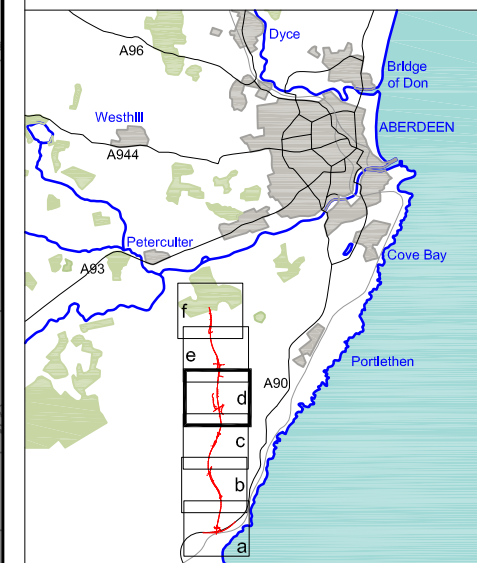
Client: Aberdeen Western Peripheral Route

Project: Aberdeen Western Peripheral Route
 Environmental Statement, Part D - Fastlink

Title: Bat Habitat Surveys
 Sheet 3 of 6

Drawing Status	FINAL	Revisions	
JB No.	0010332	Date	July 2007
Figure No.	FIGURE 40.5c	Checked	NT
Scale	1:10,000	Approved	SH
Drawn	SHF		

FIGURE 40.5d



LEGEND

- Proposed Route (Engineering Profile 04/05/07)
- Indicative Study Area (500m from centre of Proposed Route)
- Woodland
- Watercourses and Waterbody

Building Roosts

- Bat Roost (1A)
- Bat Roost (1B)
- Potential Bat Roost (2A)
- Potential Bat Roost (2B)
- No Potential as a Bat Roost (3)
- Roost Identified by Aberdeen Bat Group
- Emergency Survey Done (Roost Not Confirmed)
- Emergency Survey Done (Roost Confirmed)

Individual & Multiple Tree Roosts

- Bat Roost (1A)
- Bat Roost (1B)
- Potential Bat Roost (2A)
- Potential Bat Roost (2B)

Habitat Assessment

- High & Medium Potential (roosting, foraging, commuting - see report)

Bridges / Culverts Roost Potential

- High, Medium & Low

Bat Activity and Habitat Surveys are ongoing and due for completion in August 2007

Rev	Date	Purpose of Revision	Drwn	Chkd	Appd

JE JACOBS
 95 Bothwell Street, Glasgow, G2 7HX, UK
 Tel: 0141 204 2511 Fax: 0141 226 3109
 www.jacobstabtie.com

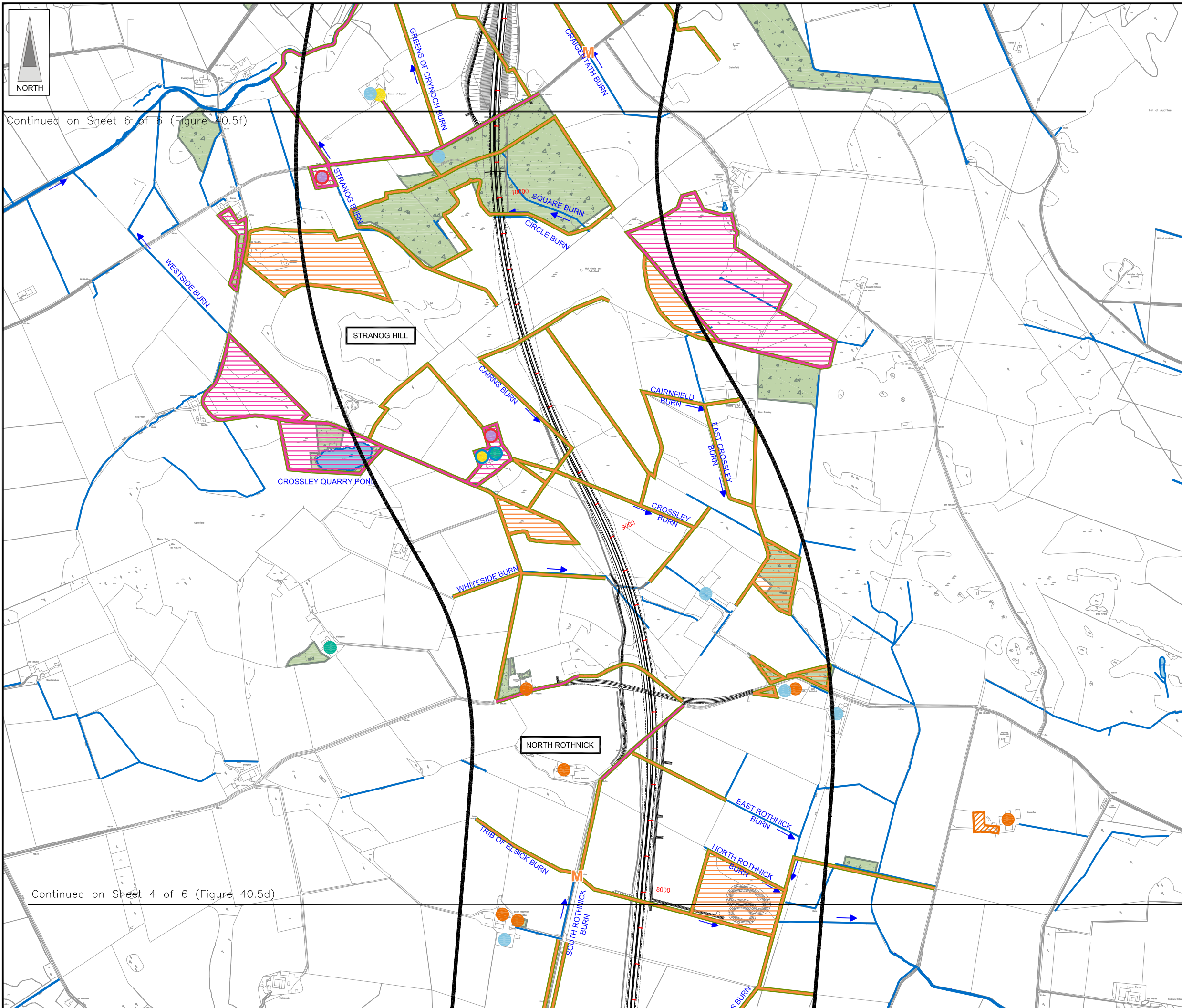
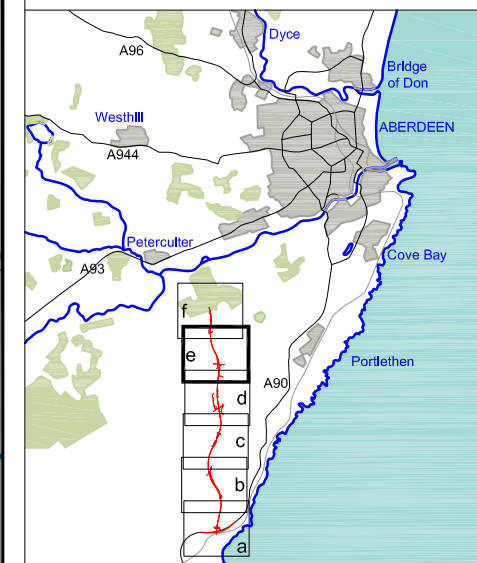
Client: Aberdeen Western Peripheral Route

Project: Aberdeen Western Peripheral Route
 Environmental Statement, Part D - Fastlink

Title: Bat Habitat Surveys
 Sheet 4 of 6

Drawing Status	FINAL	Revisions	
JB No.	0010332	Date	July 2007
Figure No.	FIGURE 40.5d	Approved	SH
Scale	1:10,000	Checked	NT
Drawn	SHF	Approved	SH

FIGURE 40.5e



Continued on Sheet 6 of 6 (Figure 40.5f)

Continued on Sheet 4 of 6 (Figure 40.5d)

- LEGEND**
- Proposed Route
(Engineering Profile 04/05/07)
 - Indicative Study Area
(500m from centre of Proposed Route)
 - Woodland
 - Watercourses and Waterbody
- Building Roosts**
- Bat Roost (1A)
 - Bat Roost (1B)
 - Potential Bat Roost (2A)
 - Potential Bat Roost (2B)
 - No Potential as a Bat Roost (3)
 - Roost Identified by Aberdeen Bat Group
 - Emergency Survey Done (Roost Not Confirmed)
 - Emergency Survey Done (Roost Confirmed)
- Individual & Multiple Tree Roosts**
- Bat Roost (1A)
 - Bat Roost (1B)
 - Potential Bat Roost (2A)
 - Potential Bat Roost (2B)
- Habitat Assessment**
- High & Medium Potential (roosting, foraging, commuting - see report)
- Bridges / Culverts Roost Potential**
- High, Medium & Low

Bat Activity and Habitat Surveys are ongoing and due for completion in August 2007

Rev	Date	Purpose of Revision	Drwn	Chkd	Appd

JE JACOBS
 95 Bothwell Street, Glasgow, G2 7HX, UK
 Tel: 0141 204 2511 Fax: 0141 226 3109
 www.jacobsbattle.com

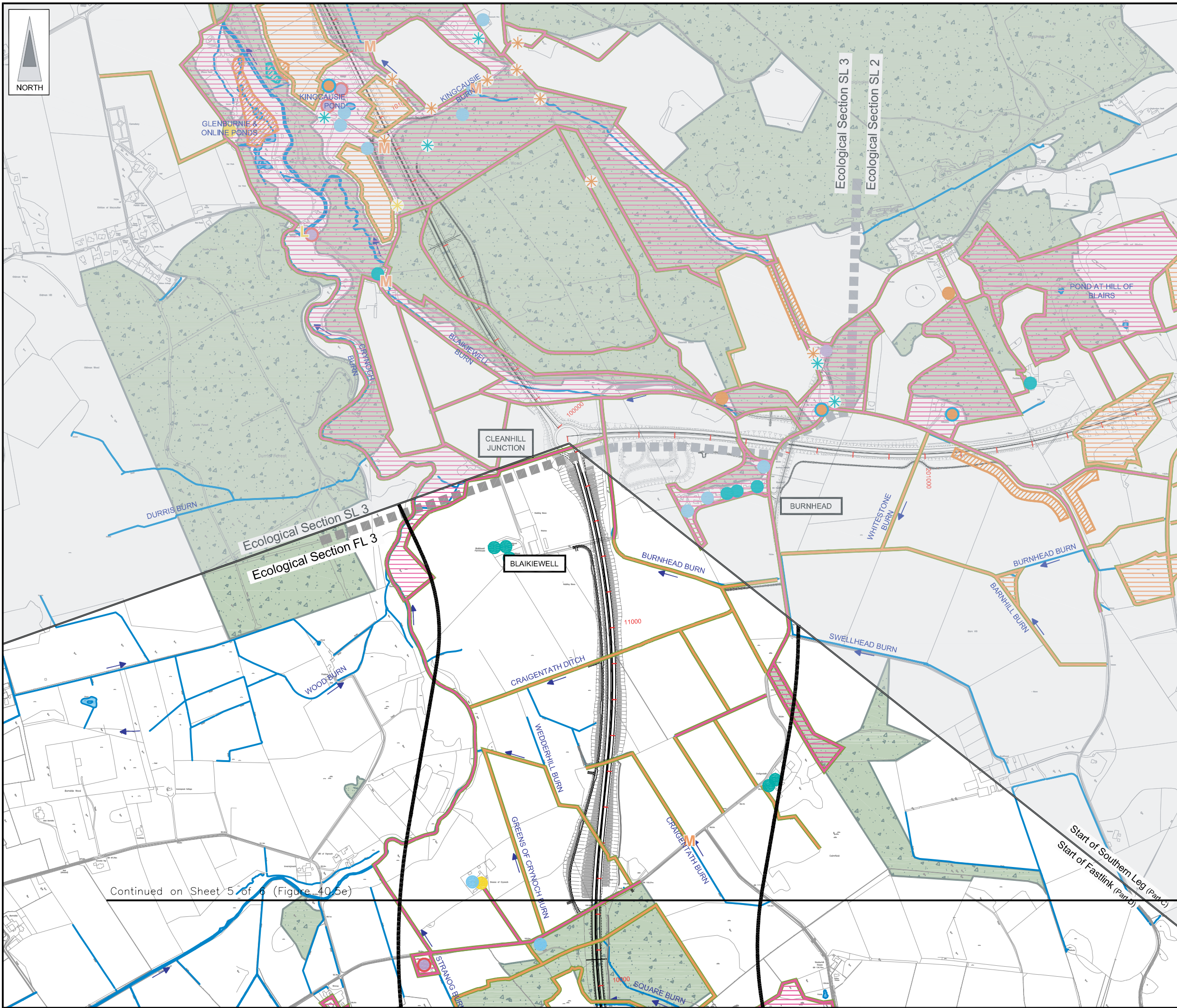
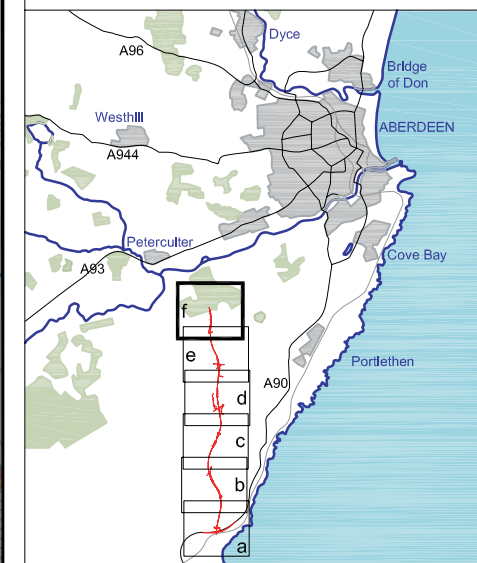
Client: **Aberdeen Western Peripheral Route**

Project: **Aberdeen Western Peripheral Route Environmental Statement, Part D - Fastlink**

Title: **Bat Habitat Surveys Sheet 5 of 6**

Drawing Status	FINAL	Revisions	
JB No.	0010332	Date	July 2007
Figure No.	FIGURE 40.5e	Approved	SH
Scale	1:10,000	Checked	NT
Drawn	SHF	Approved	SH

FIGURE 40.5f



LEGEND

- Proposed Route (Engineering Profile 04/05/07)
- Indicative Study Area (500m from centre of Proposed Route)
- Woodland
- Watercourses and Waterbody

Building Roosts

- Bat Roost (1A)
- Bat Roost (1B)
- Potential Bat Roost (2A)
- Potential Bat Roost (2B)
- No Potential as a Bat Roost (3)
- Roost Identified by Aberdeen Bat Group
- Emergency Survey Done (Roost Not Confirmed)
- Emergency Survey Done (Roost Confirmed)

Individual & Multiple Tree Roosts

- Bat Roost (1A)
- Bat Roost (1B)
- Potential Bat Roost (2A)
- Potential Bat Roost (2B)

Habitat Assessment

- High & Medium Potential (roosting, foraging, commuting - see report)

Bridges / Culverts Roost Potential

- High, Medium & Low

Bat Activity and Habitat Surveys are ongoing and due for completion in August 2007

Rev	Date	Purpose of Revision	Drwn	Chkd	Appd

JE JACOBS
 95 Bothwell Street, Glasgow, G2 7HX, UK
 Tel: 0141 204 2511 Fax: 0141 226 3109
 www.jacobstabtie.com

Client: Aberdeen Western Peripheral Route

Project: Aberdeen Western Peripheral Route
 Environmental Statement, Part D - Fastlink

Title: Bat Habitat Surveys
 Sheet 6 of 6

Drawing Status	FINAL	Revisions	
JB No.	0010332	Date	July 2007
Figure No.	FIGURE 40.5f	Checked	NT
Scale	1:10,000	Approved	SH
Drawn	SHF		