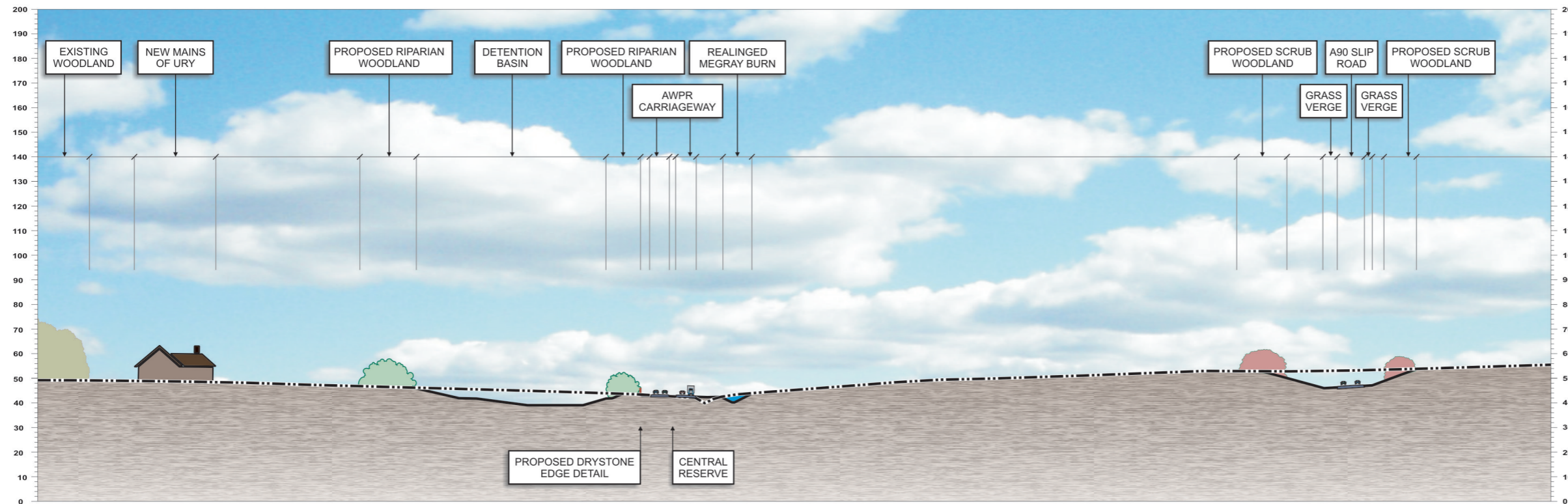
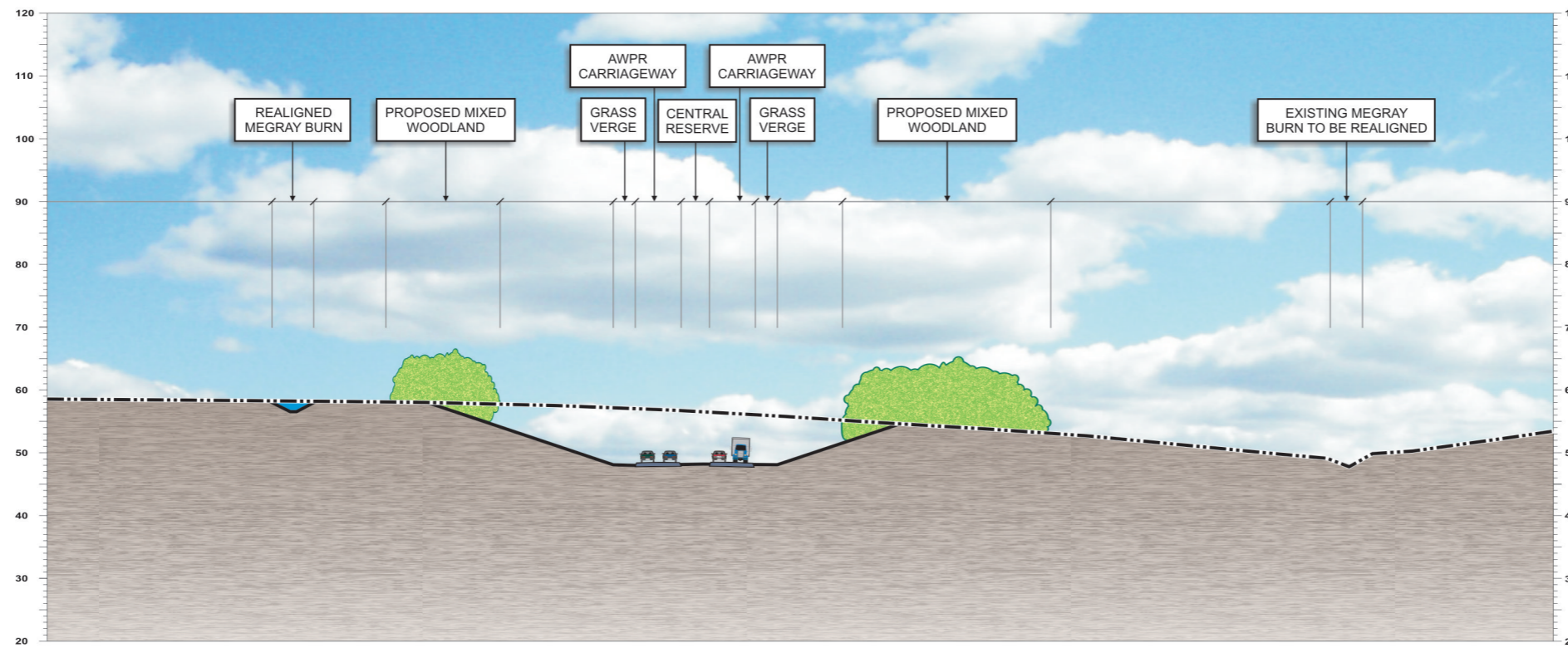


FIGURE 41.6a



Level Datum = 00.00  
Scale 1: 2000

SECTION A-A  
B979  
CHAINAGE = 245





Level Datum = 20.00  
Scale 1: 1000

SECTION B-B  
CHAINAGE = 150



LEGEND

-  Proposed Profile
-  Existing Profile

Rev	Date	Purpose of Revision	Drwn	Chkd	Appd



Client: 

Project: **Aberdeen Western Peripheral Route**  
Environmental Statement, Part C - Southern Leg

Title: **Cross Sections**  
Sheet 1 of 10



Drawing Status	FINAL	Revisions	
JB No.	0010332	Date	July 2007
Figure No.	FIGURE 41.6a	Drawn	AG
Scale	As Shown	Checked	KS
		Approved	SH

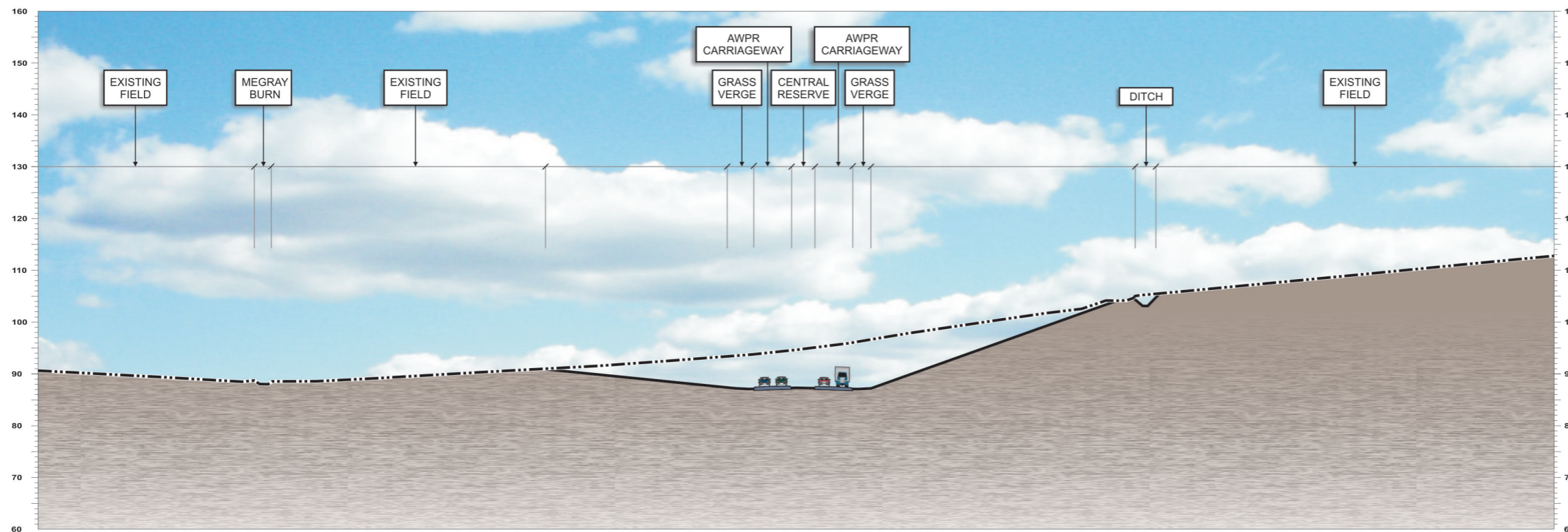
This drawing is not to be used in whole or part other than for the intended purpose and project as defined on this drawing. Refer to the contract for full terms and conditions. Maps produced by Jacobs UK Ltd. This map should NOT be rescaled. Copyright reserved.

FIGURE 41.6b



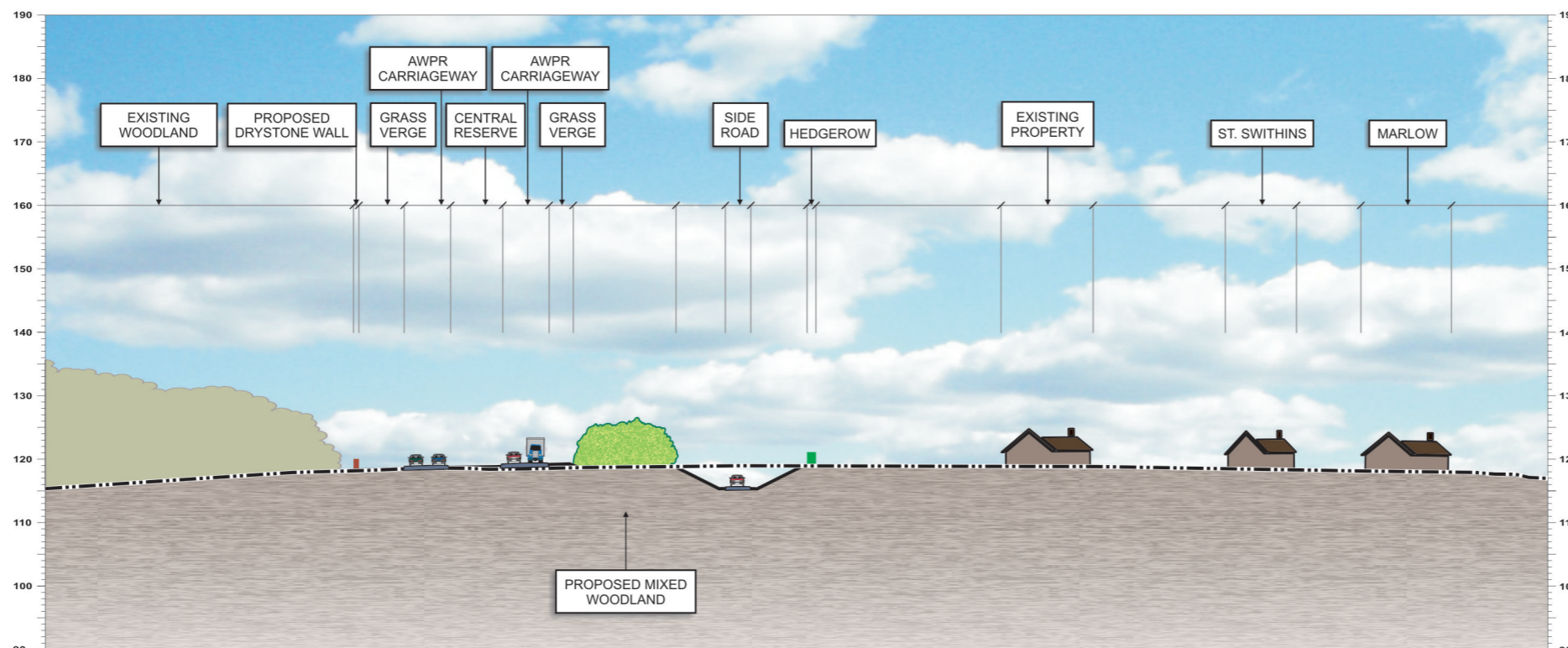
LEGEND

-  Proposed Profile
-  Existing Profile



Level Datum = 60.00  
Scale 1: 1000

SECTION C-C  
CHAINAGE = 850



Level Datum = 90.00  
Scale 1: 1000

SECTION D-D  
CHAINAGE = 1645

Rev	Date	Purpose of Revision	Drwn	Chkd	Appd



Client: 

Project: **Aberdeen Western Peripheral Route**  
Environmental Statement, Part C - Southern Leg

Title: **Cross Sections**  
Sheet 2 of 10



Drawing Status	FINAL	Revisions	
JB No.	0010332	Date	July 2007
Figure No.	FIGURE 41.6b	Checked	KS
Scale	As Shown	Approved	SH
Drawn	AG	signature	signature

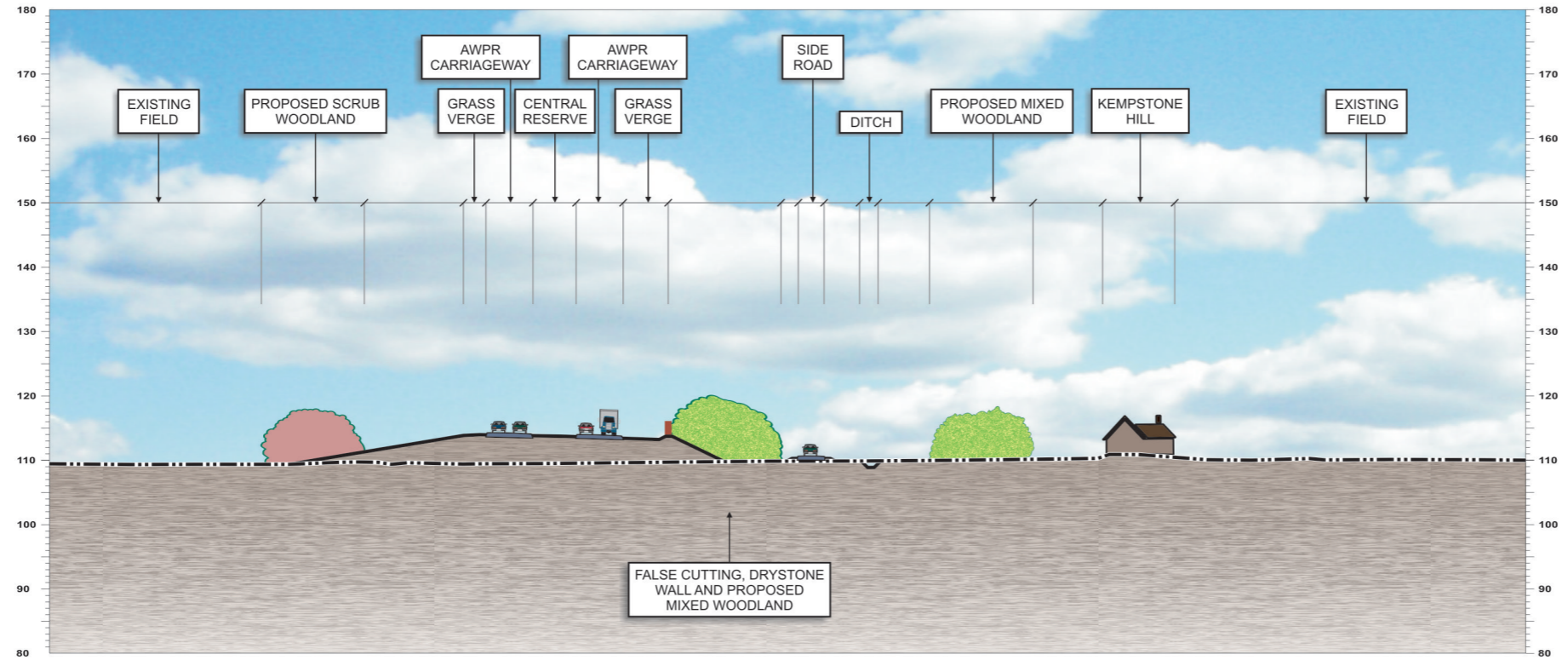
This drawing is not to be used in whole or part other than for the intended purpose and project as defined on this drawing. Refer to the contract for full terms and conditions. Maps produced by Jacobs UK Ltd. This map should NOT be rescaled. Copyright reserved.

FIGURE 41.6c



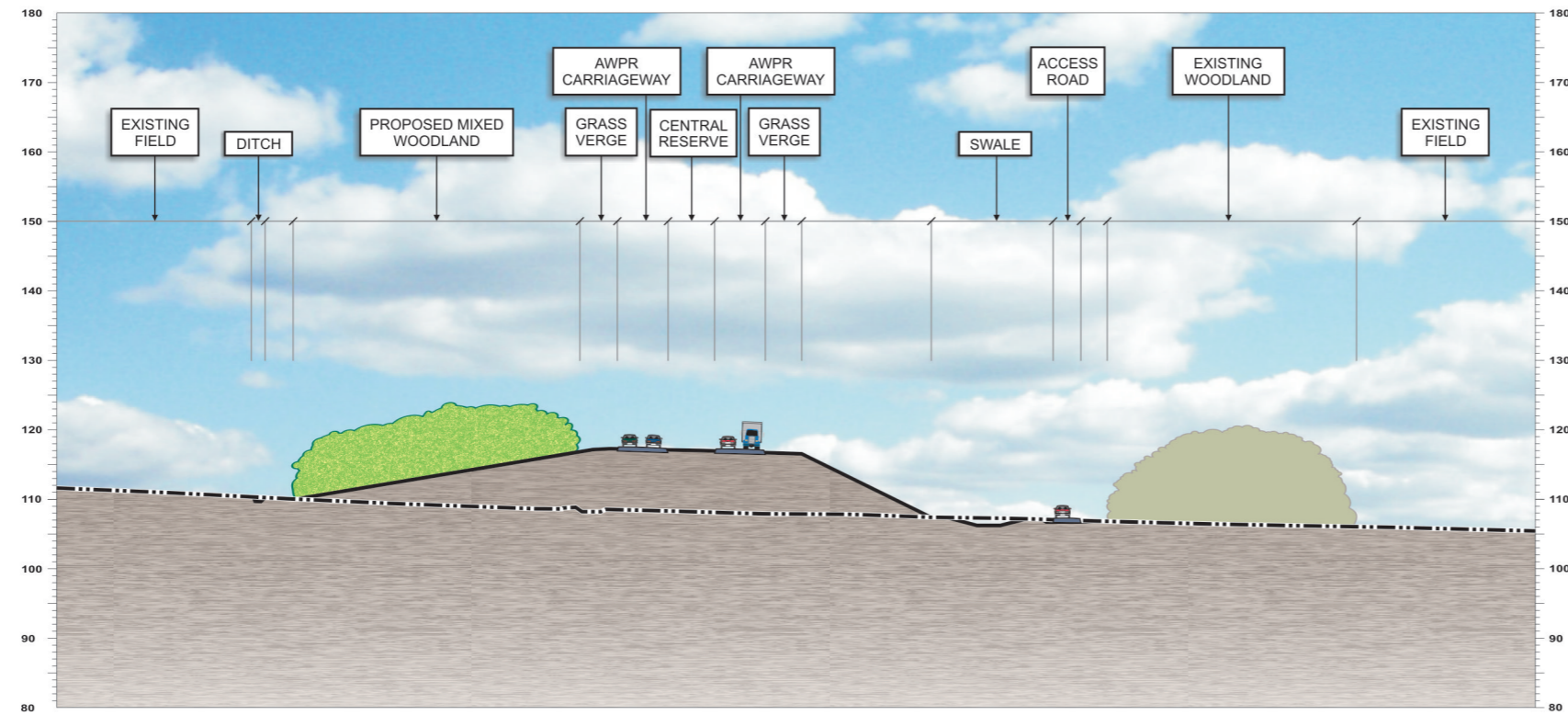
LEGEND

-  Proposed Profile
-  Existing Profile



Level Datum = 80.00  
Scale 1: 1000

SECTION E-E  
CHAINAGE = 2450



Level Datum = 80.00  
Scale 1: 1000

SECTION F-F  
CHAINAGE = 2650

Rev	Date	Purpose of Revision	Drwn	Chkd	Appd

**JE JACOBS**  
95 Bothwell Street, Glasgow, G2 7HX, UK  
Tel: 0141 204 2511 Fax: 0141 226 3109  
www.jacobsbabtie.com

Client: **Aberdeen Western Peripheral Route**

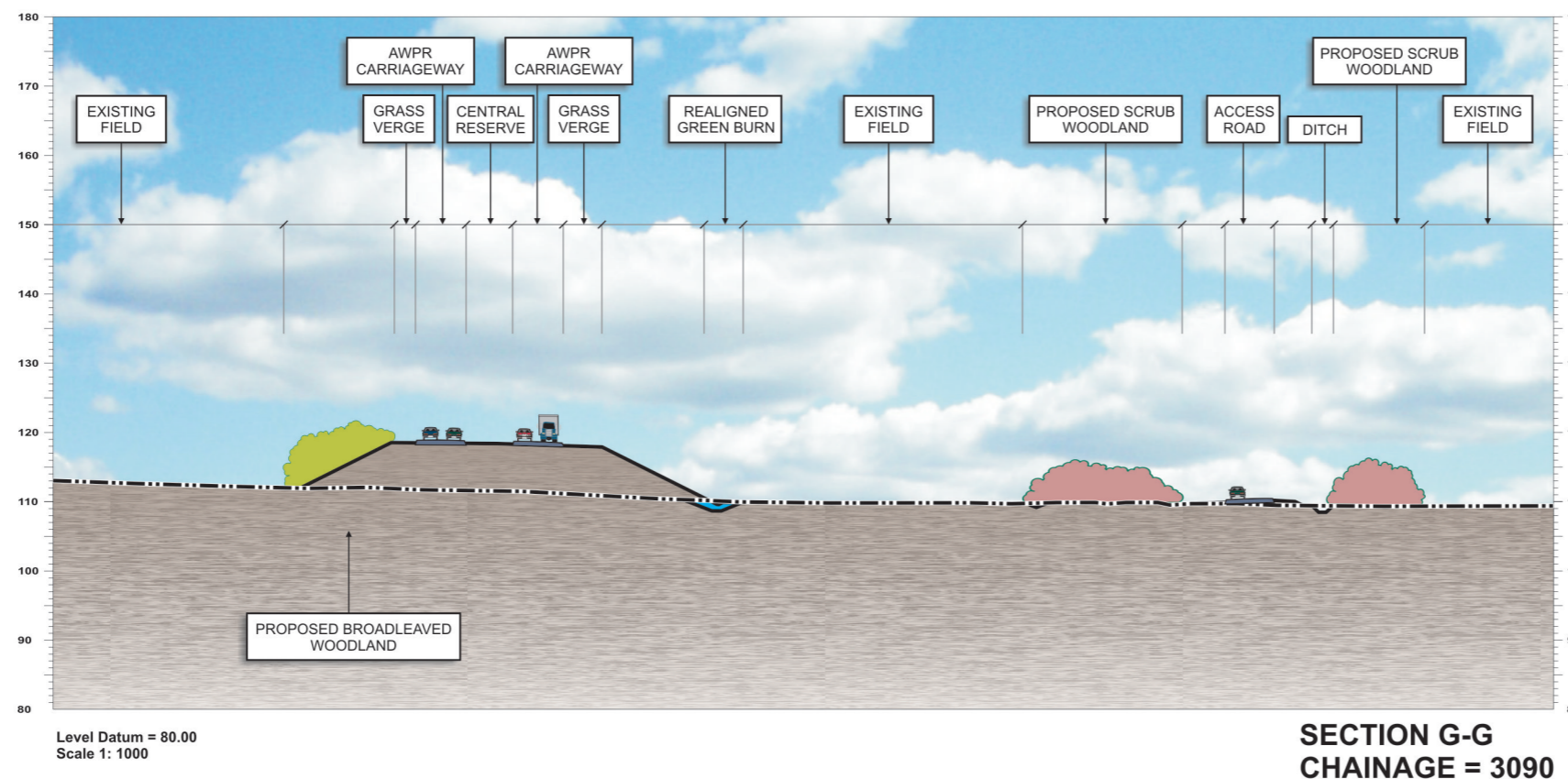
Project: **Aberdeen Western Peripheral Route Environmental Statement, Part C - Southern Leg**

Title: **Cross Sections Sheet 3 of 10**



Drawing Status	FINAL	Revisions	
JB No.	0010332	Date	July 2007
Figure No.	FIGURE 41.6c	Drawn	AG
Scale	As Shown	Checked	KS
		Approved	SH

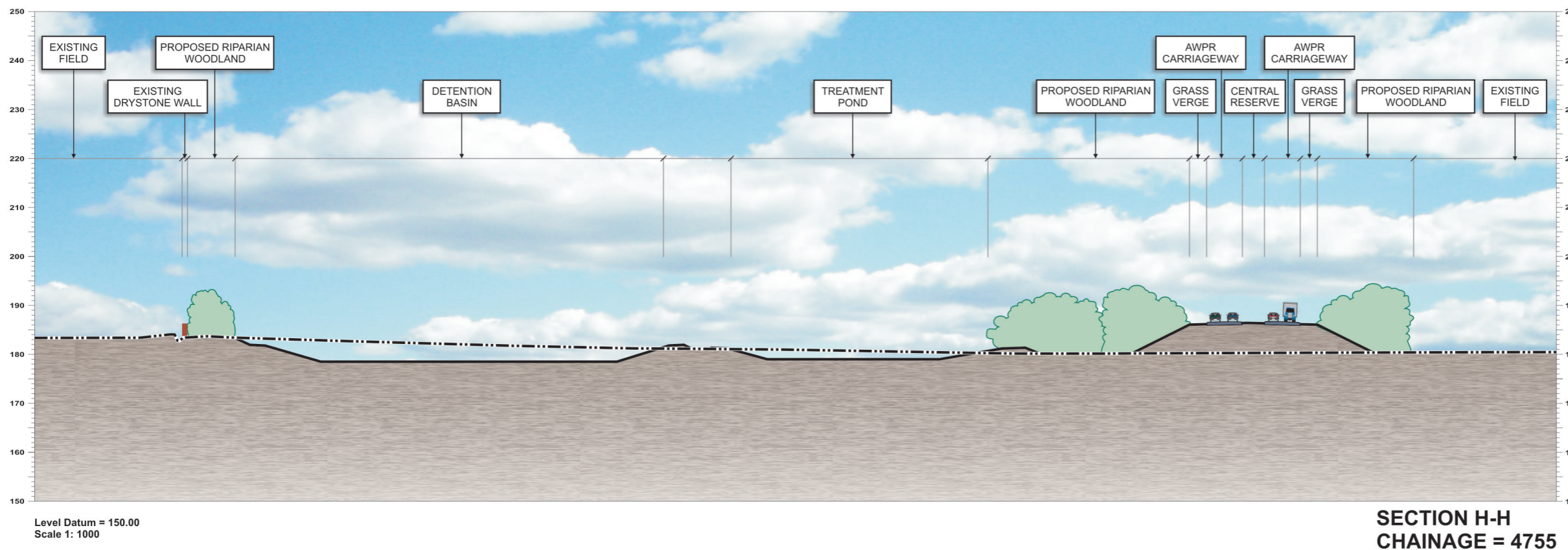
This drawing is not to be used in whole or part other than for the intended purpose and project as defined on this drawing. Refer to the contract for full terms and conditions. Maps produced by Jacobs UK Ltd. This map should NOT be rescaled. Copyright reserved.

FIGURE 41.6d



LEGEND

-  Proposed Profile
-  Existing Profile



Rev	Date	Purpose of Revision	Drwn	Chkd	Appd

**JE JACOBS**  
 95 Bothwell Street, Glasgow, G2 7HX, UK  
 Tel: 0141 204 2511 Fax: 0141 226 3109  
 www.jacobsbabtie.com

Client: 

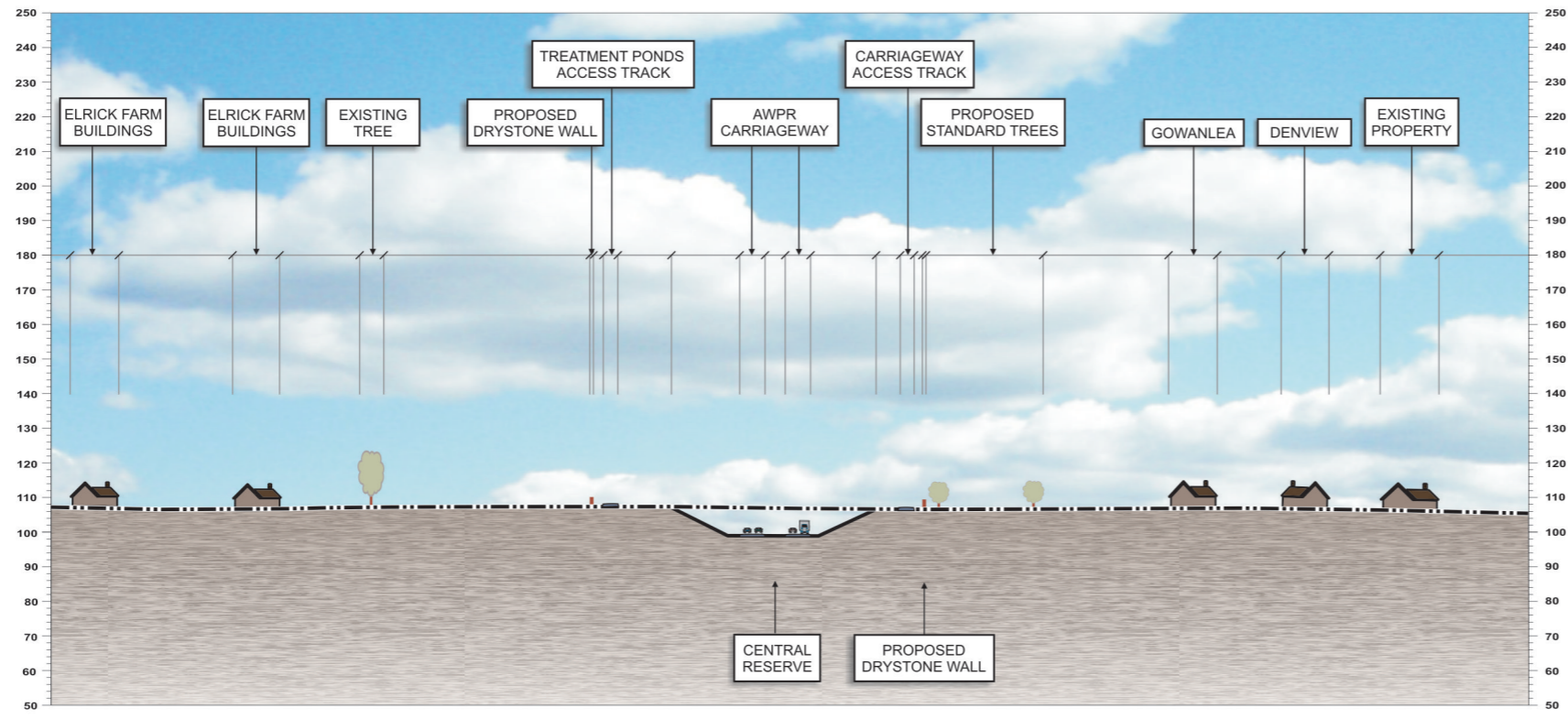
Project: **Aberdeen Western Peripheral Route**  
 Environmental Statement, Part C - Southern Leg

Title: **Cross Sections**  
 Sheet 4 of 10

Drawing Status	FINAL	Revisions	
JB No.	0010332	Date	July 2007
Figure No.	FIGURE 41.6d	Checked	KS
Scale	As Shown	Approved	SH
Drawn	AG	signature	signature

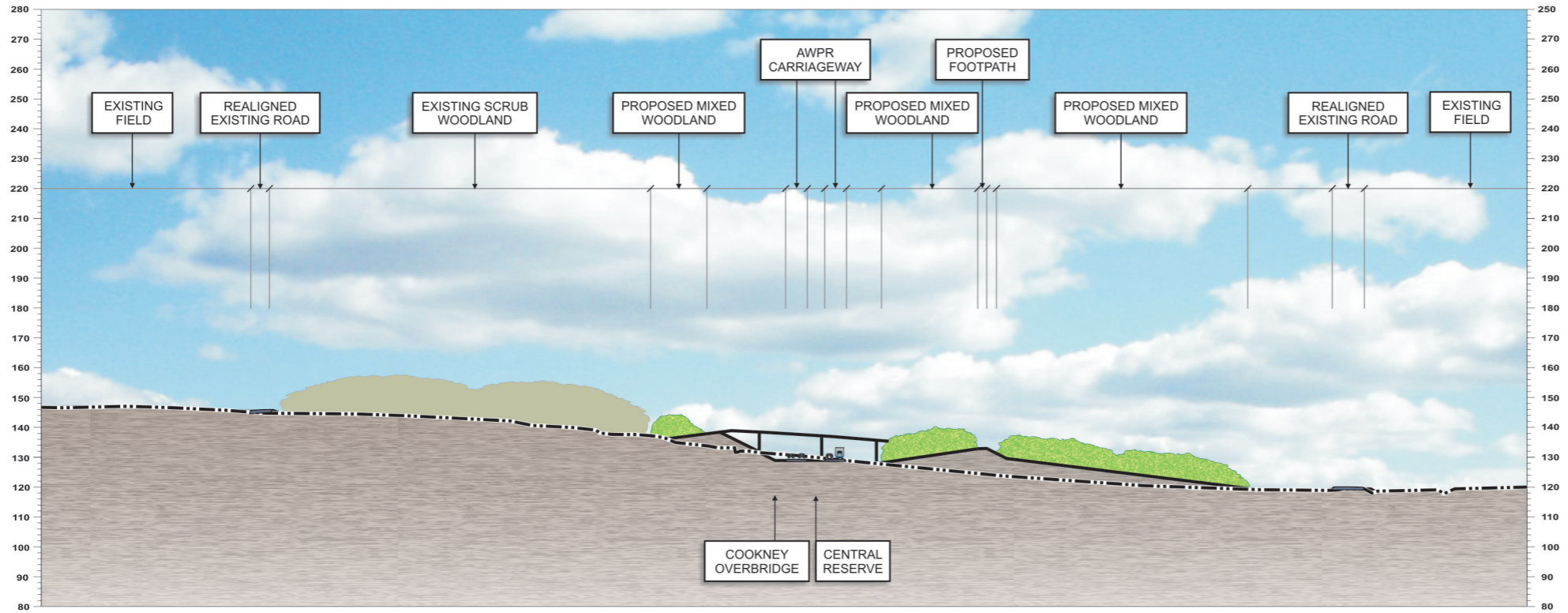
This drawing is not to be used in whole or part other than for the intended purpose and project as defined on this drawing. Refer to the contract for full terms and conditions. Maps produced by Jacobs UK Ltd. This map should NOT be rescaled. Copyright reserved.

FIGURE 41.6e



Level Datum = 50.00  
Scale 1: 2000



SECTION I-I  
CHAINAGE = 5300



Level Datum = 80.00  
Scale 1: 2000

SECTION J-J  
CHAINAGE = 6350

LEGEND

-  Proposed Profile
-  Existing Profile

Rev	Date	Purpose of Revision	Drwn	Chkd	Appd

**JE JACOBS**  
 95 Bothwell Street, Glasgow, G2 7HX, UK  
 Tel: 0141 204 2511 Fax: 0141 226 3109  
 www.jacobsbabtie.com

Client: **Aberdeen Western Peripheral Route**

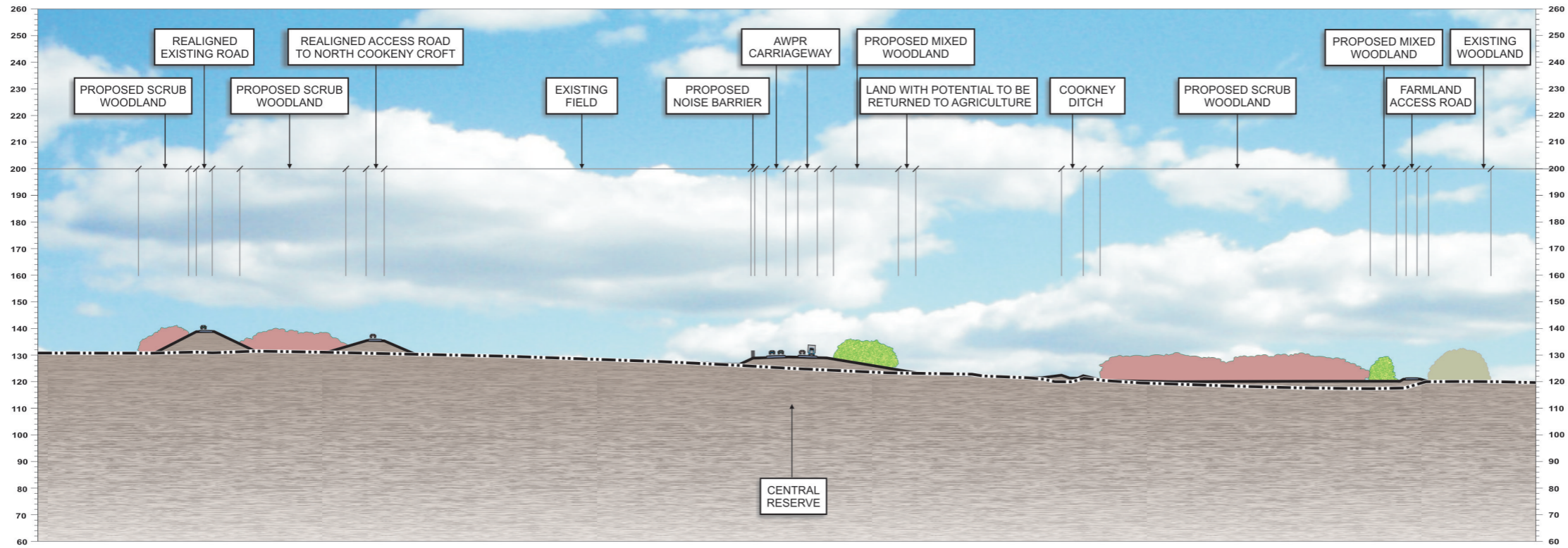
Project: **Aberdeen Western Peripheral Route Environmental Statement, Part C - Southern Leg**

Title: **Cross Sections Sheet 5 of 10**

Drawing Status	FINAL	Revisions	
JB No.	0010332	Date	July 2007
Figure No.	FIGURE 41.6e	Checked	KS
Scale	As Shown	Approved	SH
Drawn	AG	signature	signature

This drawing is not to be used in whole or part other than for the intended purpose and project as defined on this drawing. Refer to the contract for full terms and conditions. Maps produced by Jacobs UK Ltd. This map should NOT be rescaled. Copyright reserved.



FIGURE 41.6f

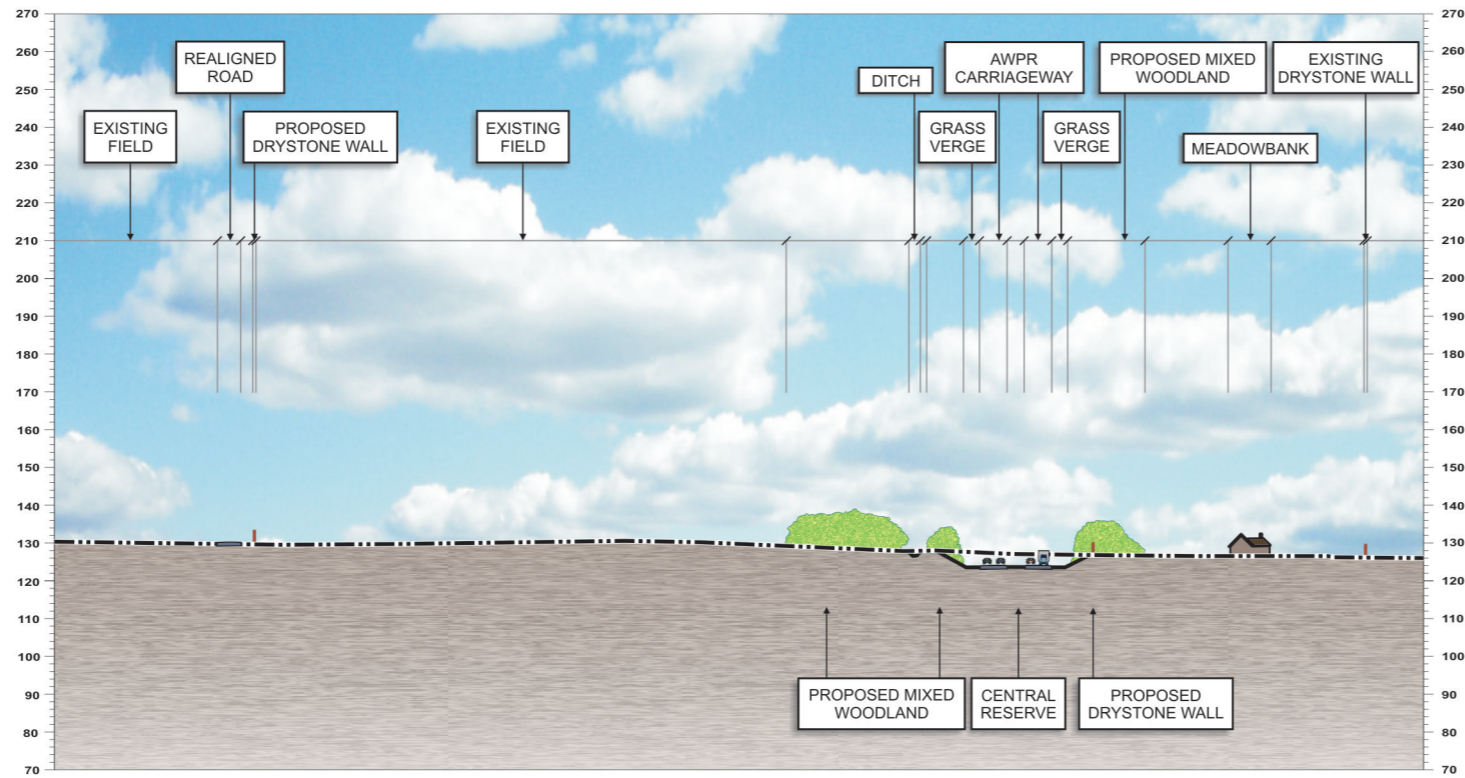


Level Datum = 60.00  
Scale 1: 2000

SECTION K-K  
CHAINAGE = 6460

LEGEND

-  Proposed Profile
-  Existing Profile



Level Datum = 70.00  
Scale 1: 2000

SECTION L-L  
CHAINAGE = 7050

Rev	Date	Purpose of Revision	Drwn	Chkd	Appd



Client: 

Project: **Aberdeen Western Peripheral Route**  
Environmental Statement, Part C - Southern Leg

Title: **Cross Sections**  
Sheet 6 of 10



Drawing Status	FINAL	Revisions	
JB No.	0010332	Date	July 2007
Figure No.	FIGURE 41.6f	Approved	SH
Scale	As Shown	Checked	KS
Drawn	AG	signature	signature

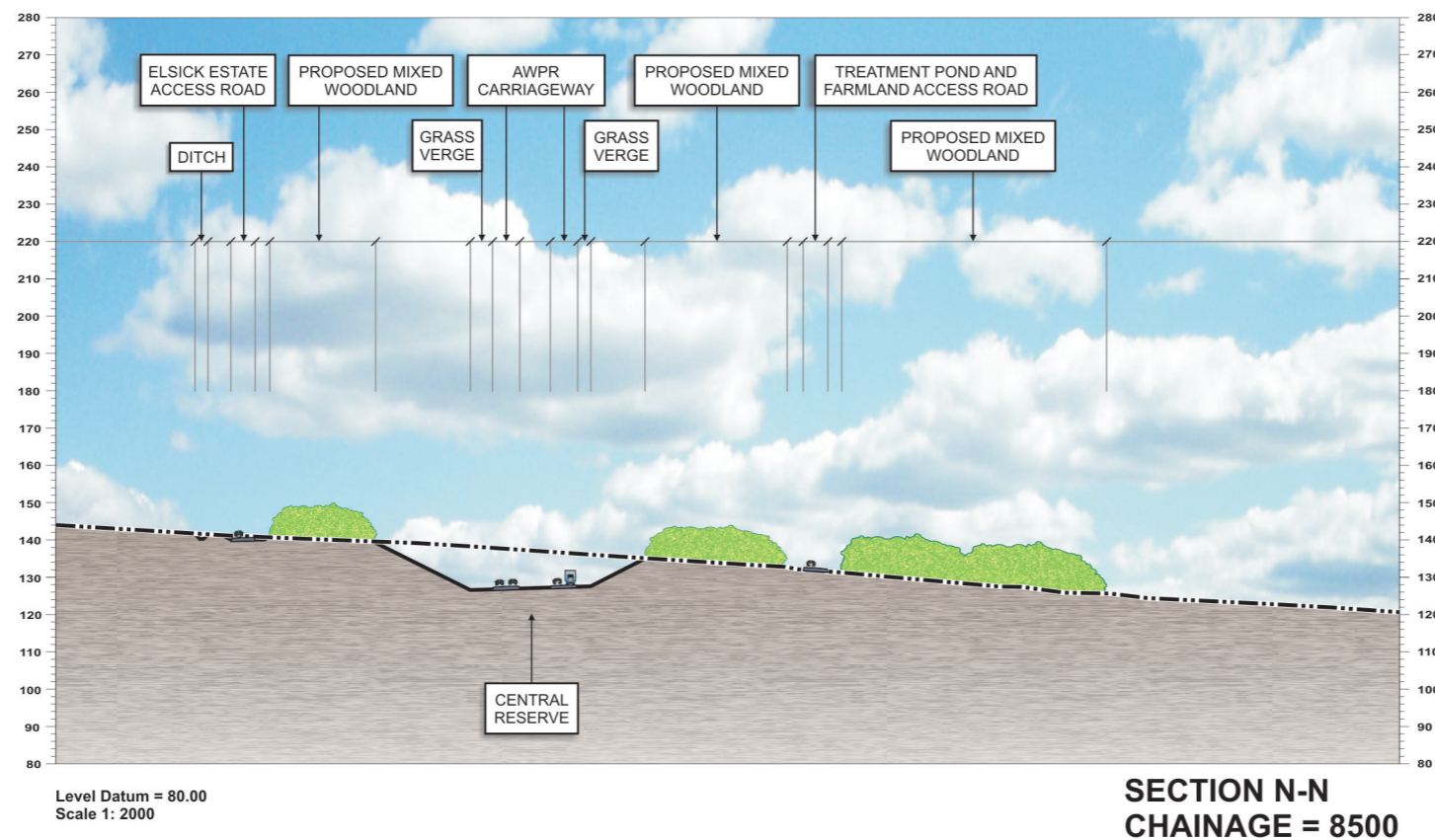
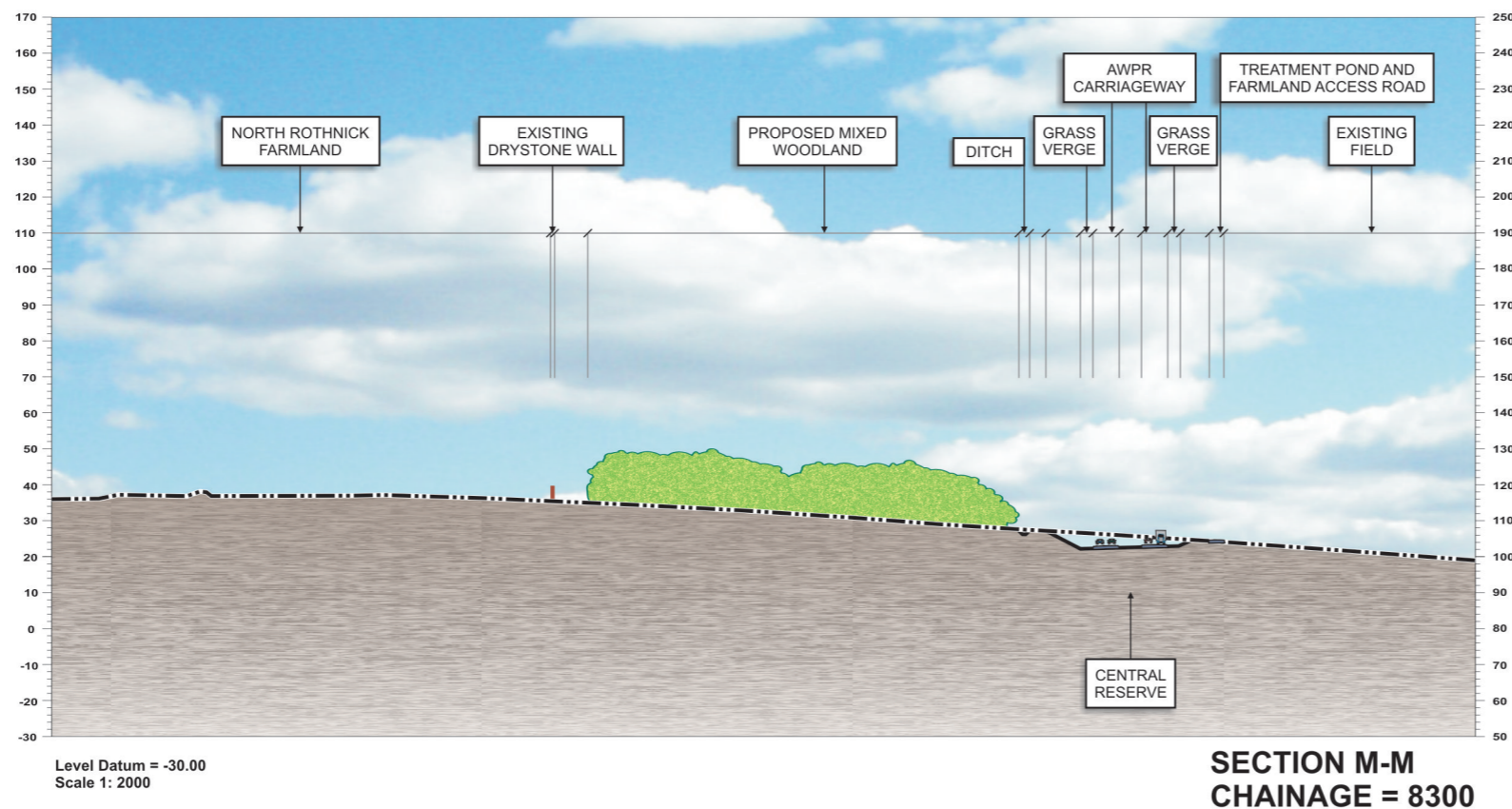
This drawing is not to be used in whole or part other than for the intended purpose and project as defined on this drawing. Refer to the contract for full terms and conditions. Maps produced by Jacobs UK Ltd. This map should NOT be rescaled. Copyright reserved.

FIGURE 41.6g



LEGEND

-  Proposed Profile
-  Existing Profile



Rev	Date	Purpose of Revision	Drwn	Chkd	Appd

**JE JACOBS**  
95 Bothwell Street, Glasgow, G2 7HX, UK  
Tel: 0141 204 2511 Fax: 0141 226 3109  
www.jacobsbabtie.com

Client: **Aberdeen Western Peripheral Route**

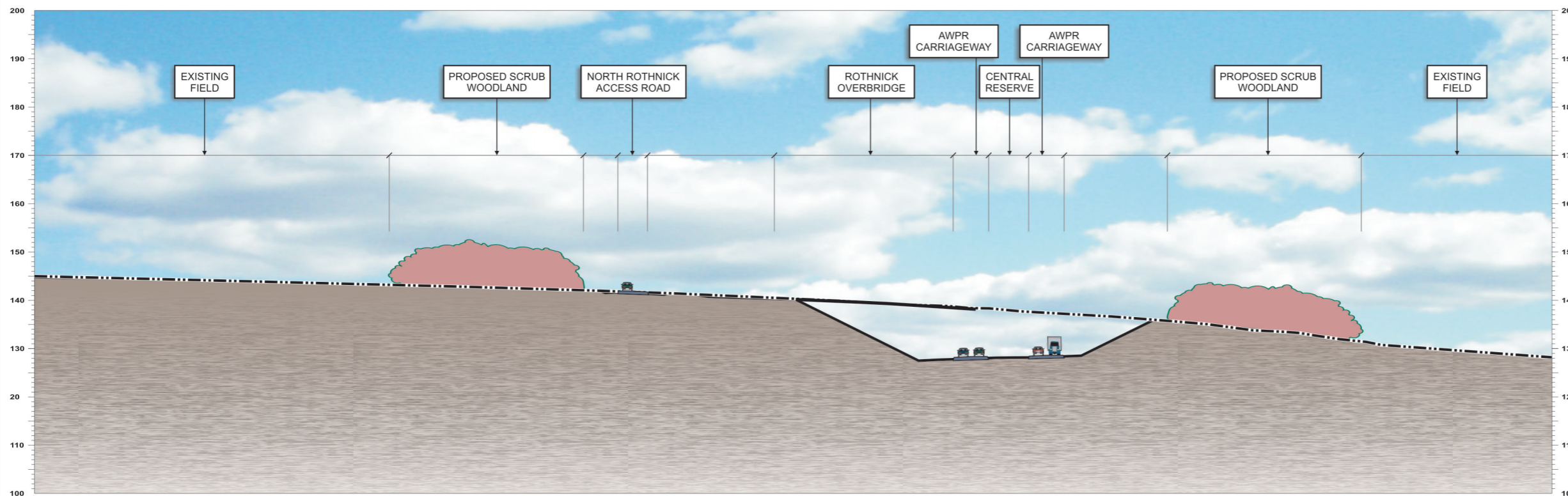
Project: **Aberdeen Western Peripheral Route Environmental Statement, Part C - Southern Leg**

Title: **Cross Sections Sheet 7 of 10**

Drawing Status	FINAL	Revisions	
JB No.	0010332	Date	July 2007
Figure No.	FIGURE 41.6g	Drawn	AG
Scale	As Shown	Checked	KS
		Approved	SH

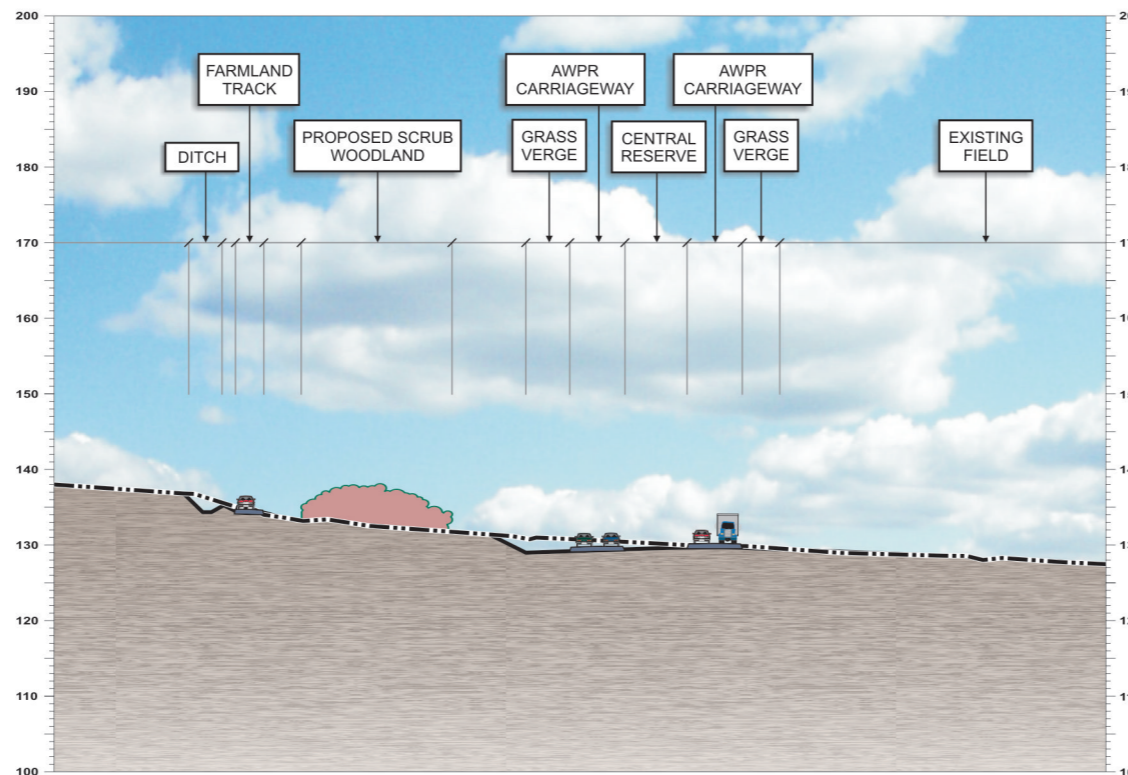
This drawing is not to be used in whole or part other than for the intended purpose and project as defined on this drawing. Refer to the contract for full terms and conditions. Maps produced by Jacobs UK Ltd. This map should NOT be rescaled. Copyright reserved.

FIGURE 41.6h



Level Datum = 100.00  
Scale 1: 1000

SECTION O-O  
CHAINAGE = 8506





Level Datum = 100.00  
Scale 1: 1000

SECTION P-P  
CHAINAGE = 8700



LEGEND

-  Proposed Profile
-  Existing Profile

Rev	Date	Purpose of Revision	Drwn	Chkd	Appd

**JE JACOBS**  
 95 Bothwell Street, Glasgow, G2 7HX, UK  
 Tel: 0141 204 2511 Fax: 0141 226 3109  
 www.jacobsbabtie.com

Client: 

Project: **Aberdeen Western Peripheral Route**  
 Environmental Statement, Part C - Southern Leg

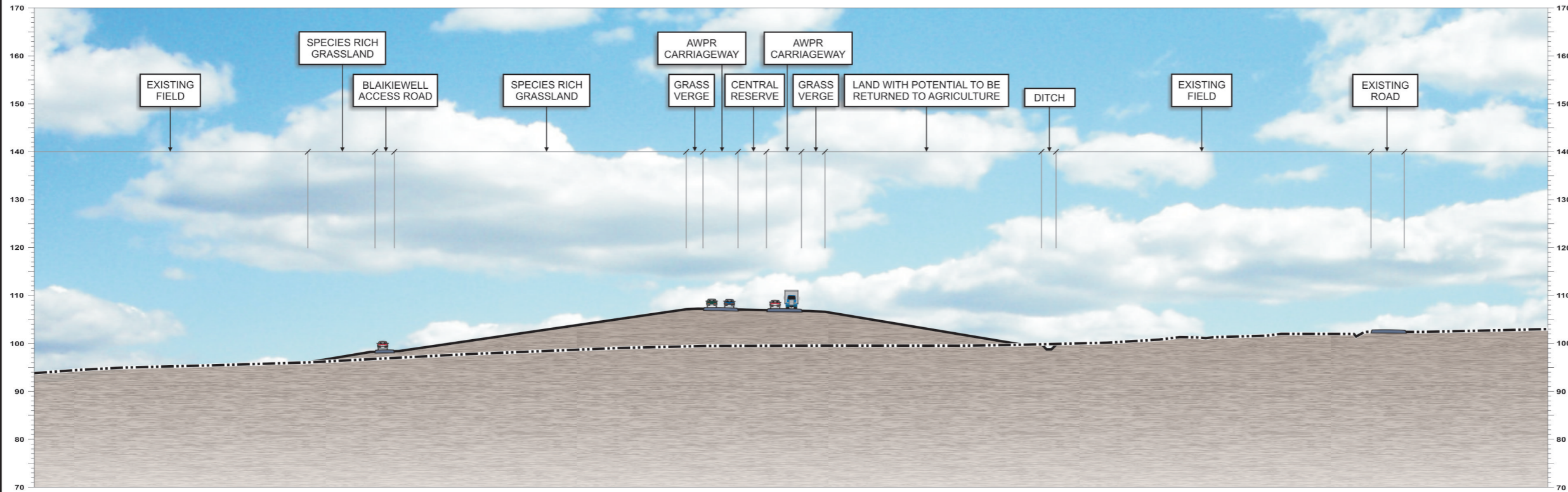
Title: **Cross Sections**  
 Sheet 8 of 10

Drawing Status	FINAL	Revisions	
JB No.	0010332	Date	July 2007
Figure No.	FIGURE 41.6h	Approved	SH
Scale	As Shown	Checked	KS
Drawn	AG	signature	signature

This drawing is not to be used in whole or part other than for the intended purpose and project as defined on this drawing. Refer to the contract for full terms and conditions. Maps produced by Jacobs UK Ltd. This map should NOT be rescaled. Copyright reserved.

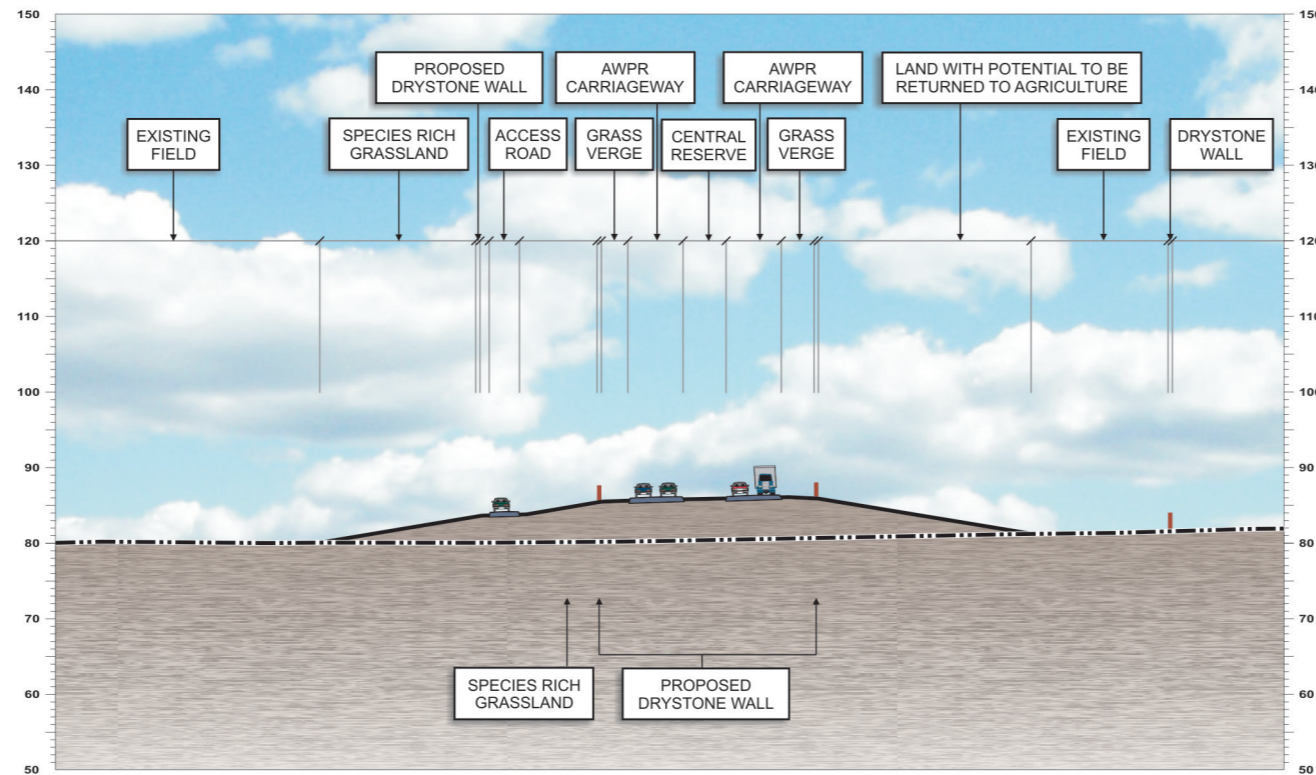


FIGURE 41.6i



Level Datum = 70.00  
Scale 1: 1000

SECTION Q-Q  
CHAINAGE = 10300


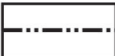


Level Datum = 50.00  
Scale 1: 1000

SECTION R-R  
CHAINAGE = 10700



LEGEND

-  Proposed Profile
-  Existing Profile

Rev	Date	Purpose of Revision	Drwn	Chkd	Appd

**JE JACOBS**  
95 Bothwell Street, Glasgow, G2 7HX, UK  
Tel: 0141 204 2511 Fax: 0141 226 3109  
www.jacobsbabtie.com

Client: 

Project: **Aberdeen Western Peripheral Route**  
Environmental Statement, Part C - Southern Leg

Title: **Cross Sections**  
Sheet 9 of 10



Drawing Status	FINAL	Revisions	
JB No.	0010332	Date	July 2007
Figure No.	FIGURE 41.6i	Checked	KS
Scale	As Shown	Approved	SH
Drawn	AG	signature	signature

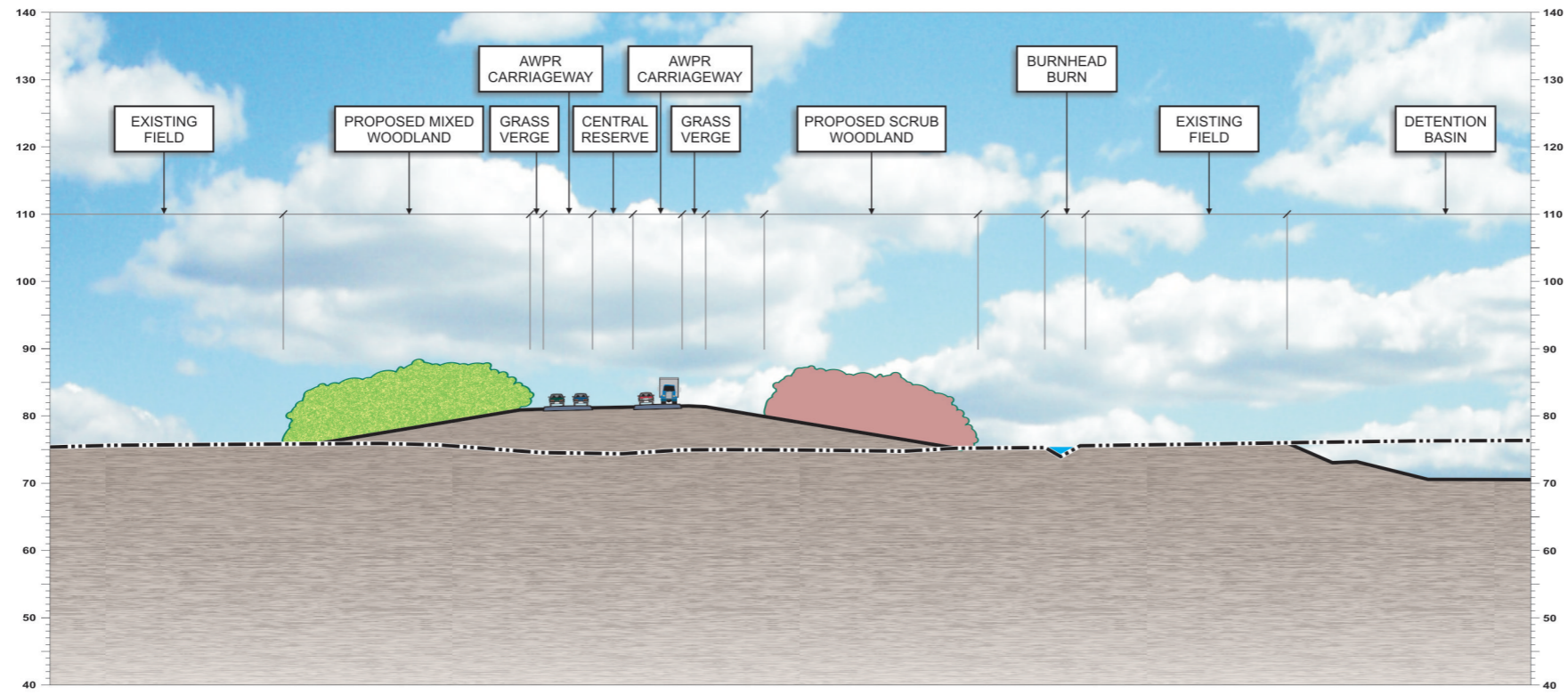
This drawing is not to be used in whole or part other than for the intended purpose and project as defined on this drawing. Refer to the contract for full terms and conditions. Maps produced by Jacobs UK Ltd. This map should NOT be rescaled. Copyright reserved.

FIGURE 41.6j



LEGEND

-  Proposed Profile
-  Existing Profile



Level Datum = 40.00  
Scale 1: 1000

SECTION S-S  
CHAINAGE = 11400

Rev	Date	Purpose of Revision	Drwn	Chkd	Appd

**JE JACOBS**  
 95 Bothwell Street, Glasgow, G2 7HX, UK  
 Tel: 0141 204 2511 Fax: 0141 226 3109  
 www.jacobsbabtie.com

Client: **Aberdeen Western Peripheral Route**

Project: **Aberdeen Western Peripheral Route**  
 Environmental Statement, Part C - Southern Leg

Title: **Cross Sections**  
 Sheet 10 of 10

Drawing Status	FINAL	
JB No.	0010332	
Figure No.	FIGURE 41.6j	
Scale	As Shown	Date July 2007
Drawn	AG	Checked KS
Approved	SH	

This drawing is not to be used in whole or part other than for the intended purpose and project as defined on this drawing. Refer to the contract for full terms and conditions. Maps produced by Jacobs UK Ltd. This map should NOT be rescaled. Copyright reserved.