

FIGURE 41.8a



Viewpoint 1 - Stonehaven War Memorial : Existing View



Viewpoint 1 - Stonehaven War Memorial : Photomontage View of Proposed Route

Rev	Date	Purpose of Revision	Drwn	Chkd	Appd

JE JACOBS
 95 Bothwell Street, Glasgow, G2 7HX, UK
 Tel: 0141 204 2511 Fax: 0141 226 3109
 www.jacobsabtie.com

Client: **Aberdeen Western Peripheral Route**

Project: **Aberdeen Western Peripheral Route
 Environmental Statement, Part D - Fastlink**

Title: **Photomontages and Wirelines
 Sheet 1 of 7**


Drawing Status	FINAL
JB No.	0010332
Figure No.	FIGURE 41.8a
Scale	N/A
Drawn	SHF
Checked	KS
Approved	SH
Date	July 2007

This drawing is not to be used in whole or part other than for the intended purpose and project as defined on this drawing. Refer to the contract for full terms and conditions. Maps produced by Jacobs UK Ltd. This map should NOT be rescaled. Copyright reserved.

FIGURE 41.8b



Viewpoint 2 - B979 looking Southwest : Existing View



Viewpoint 2 - B979 looking Southwest : Wireline View of Proposed Route

Rev	Date	Purpose of Revision	Drwn	Chkd	Appd

JE JACOBS
 95 Bothwell Street, Glasgow, G2 7HX, UK
 Tel: 0141 204 2511 Fax: 0141 226 3109
 www.jacobsbabtie.com

Client: **Aberdeen Western Peripheral Route**

Project: **Aberdeen Western Peripheral Route
 Environmental Statement, Part D - Fastlink**

Title: **Photomontages and Wirelines
 Sheet 2 of 7**


Drawing Status	FINAL				
JB No.	0010332				
Figure No.	FIGURE 41.8b				Revisions
Scale	N/A	Date	July 2007		
Drawn	SHF	Checked	KS	Approved	SH

This drawing is not to be used in whole or part other than for the intended purpose and project as defined on this drawing. Refer to the contract for full terms and conditions. Maps produced by Jacobs UK Ltd. This map should NOT be rescaled. Copyright reserved.

FIGURE 41.8c



Viewpoint 3 - B979 looking North : Existing View



Viewpoint 3 - B979 looking North : Wireline View of Proposed Route

Rev	Date	Purpose of Revision	Drwn	Chkd	Appd

JE JACOBS
 95 Bothwell Street, Glasgow, G2 7HX, UK
 Tel: 0141 204 2511 Fax: 0141 226 3109
 www.jacobsbabtie.com

Client: **Aberdeen Western Peripheral Route**

Project: **Aberdeen Western Peripheral Route
 Environmental Statement, Part D - Fastlink**

Title: **Photomontages and Wirelines
 Sheet 3 of 7**


Drawing Status	FINAL	Revisions	
JB No.	0010332		
Figure No.	FIGURE 41.8c	Date	July 2007
Scale	N/A	Drawn	SHF
		Checked	KS
		Approved	SH

This drawing is not to be used in whole or part other than for the intended purpose and project as defined on this drawing. Refer to the contract for full terms and conditions. Maps produced by Jacobs UK Ltd. This map should NOT be rescaled. Copyright reserved.

FIGURE 41.8d



Viewpoint 4 - Burn of Muchalls : Existing View



Viewpoint 4 - Burn of Muchalls : Wireline View of Proposed Route

Rev	Date	Purpose of Revision	Drwn	Chkd	Appd

JE JACOBS
 95 Bothwell Street, Glasgow, G2 7HX, UK
 Tel: 0141 204 2511 Fax: 0141 226 3109
 www.jacobsbabtie.com

Client: **Aberdeen Western Peripheral Route**

Project: **Aberdeen Western Peripheral Route
 Environmental Statement, Part D - Fastlink**

Title: **Photomontages and Wirelines
 Sheet 4 of 7**

Drawing Status	FINAL	Revisions	
JB No.	0010332	Date	July 2007
Figure No.	FIGURE 41.8d	Drawn	SHF
Scale	N/A	Checked	KS
		Approved	SH

This drawing is not to be used in whole or part other than for the intended purpose and project as defined on this drawing. Refer to the contract for full terms and conditions. Maps produced by Jacobs UK Ltd. This map should NOT be rescaled. Copyright reserved.

FIGURE 41.8e



Viewpoint 5 - Floors : Existing View



Viewpoint 5 - Floors : Photomontage View of Proposed Route

Rev	Date	Purpose of Revision	Drwn	Chkd	Appd

JE JACOBS
 95 Bothwell Street, Glasgow, G2 7HX, UK
 Tel: 0141 204 2511 Fax: 0141 226 3109
 www.jacobsbabtie.com

Client: **Aberdeen Western Peripheral Route**

Project: **Aberdeen Western Peripheral Route
 Environmental Statement, Part D - Fastlink**

Title: **Photomontages and Wirelines
 Sheet 5 of 7**

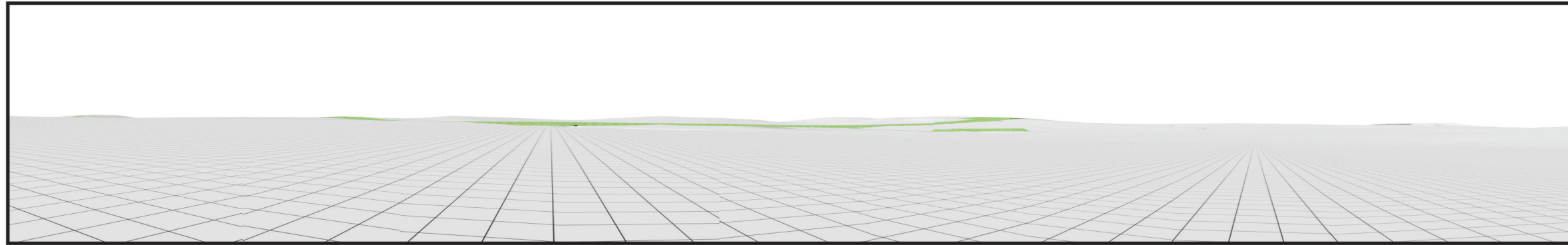
Drawing Status	FINAL	Revisions	
JB No.	0010332	Date	July 2007
Figure No.	FIGURE 41.8e	Approved	SH
Scale	N/A	Checked	KS
Drawn	SHF	signature	SH

This drawing is not to be used in whole or part other than for the intended purpose and project as defined on this drawing. Refer to the contract for full terms and conditions. Maps produced by Jacobs UK Ltd. This map should NOT be rescaled. Copyright reserved.

FIGURE 41.8f



Viewpoint 6 - Burnside of Newhall : Existing View



Viewpoint 6 - Burnside of Newhall : Wireline View of Proposed Route



Rev	Date	Purpose of Revision	Drwn	Chkd	Appd

JE JACOBS
 95 Bothwell Street, Glasgow, G2 7HX, UK
 Tel: 0141 204 2511 Fax: 0141 226 3109
 www.jacobsabtie.com

Client


Project
Aberdeen Western Peripheral Route
 Environmental Statement, Part D - Fastlink

Title
 Photomontages and Wirelines
 Sheet 6 of 7

Drawing Status	FINAL				
JB No.	0010332				
Figure No.	FIGURE 41.8f				Revisions
Scale	N/A	Drawn	Checked	Approved	Date July 2007
	SHF	KS	SH		

This drawing is not to be used in whole or part other than for the intended purpose and project as defined on this drawing. Refer to the contract for full terms and conditions. Maps produced by Jacobs UK Ltd. This map should NOT be rescaled. Copyright reserved.

FIGURE 41.8g



Viewpoint 7 - Craigentath : Existing View



Viewpoint 7 - Craigentath : Photomontage View of Proposed Route

Rev	Date	Purpose of Revision	Drwn	Chkd	Appd

JE JACOBS
 95 Bothwell Street, Glasgow, G2 7HX, UK
 Tel: 0141 204 2511 Fax: 0141 226 3109
 www.jacobsabtie.com

Client **Aberdeen Western Peripheral Route**

Project **Aberdeen Western Peripheral Route
 Environmental Statement, Part D - Fastlink**

Title **Photomontages and Wirelines
 Sheet 7 of 7**

Drawing Status	FINAL
JB No.	0010332
Figure No.	FIGURE 41.8g
Scale	N/A
Drawn	SHF
Checked	KS
Approved	SH
Date	July 2007

This drawing is not to be used in whole or part other than for the intended purpose and project as defined on this drawing. Refer to the contract for full terms and conditions. Maps produced by Jacobs UK Ltd. This map should NOT be rescaled. Copyright reserved.