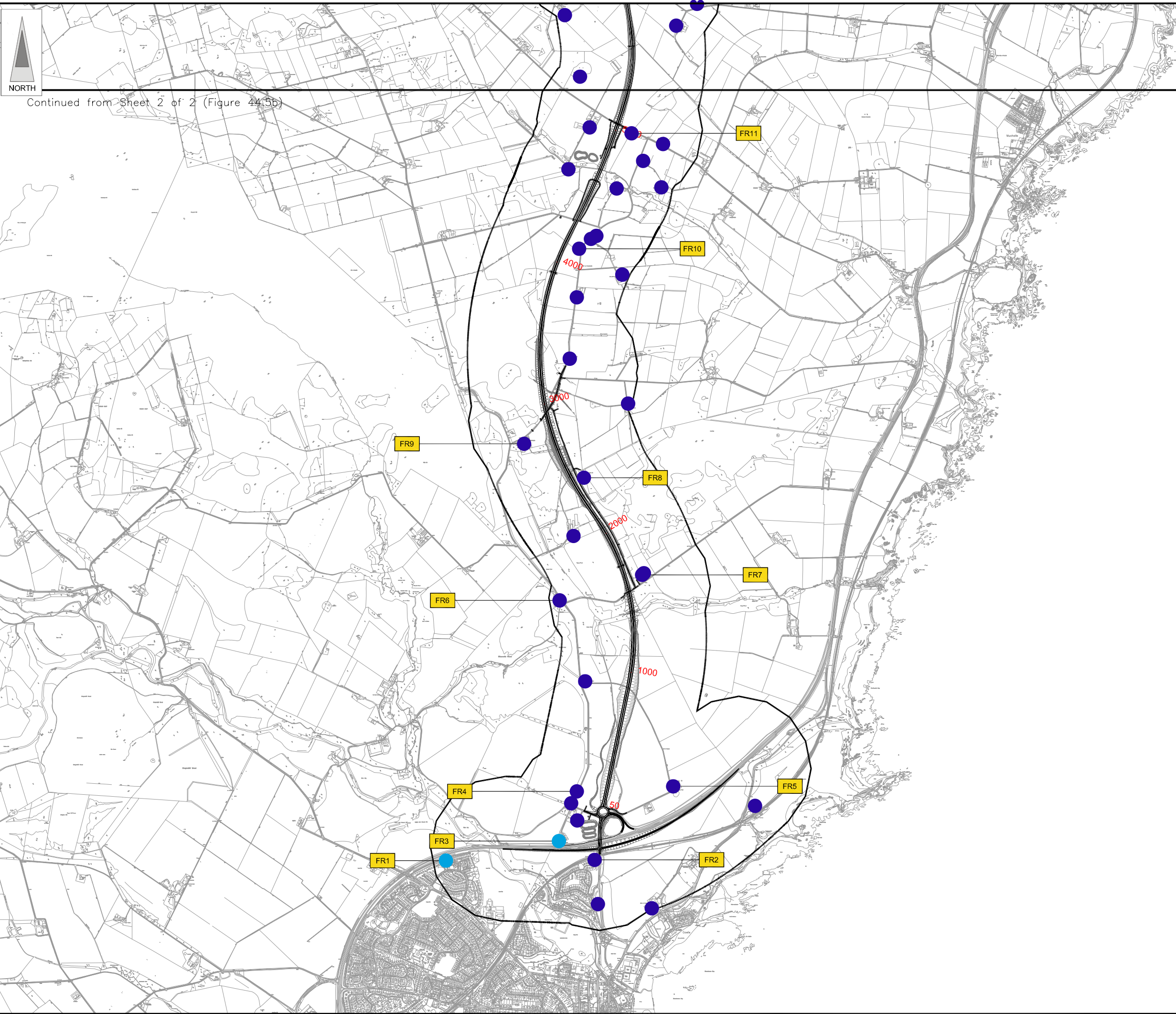
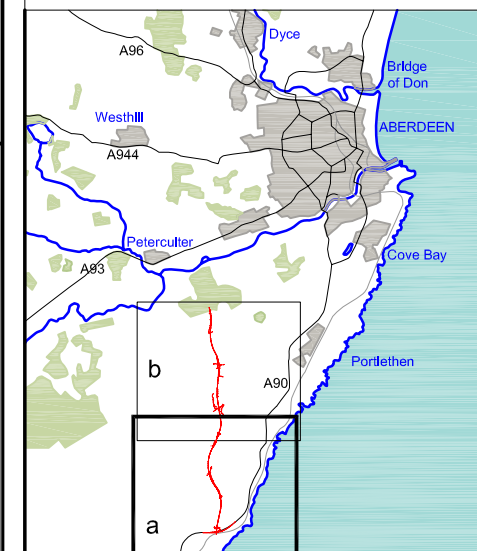


FIGURE 44.5a



Continued from Sheet 2 of 2 (Figure 44.5b)

**LEGEND**

- Proposed Route  
(Engineering Profile 04/05/07)
- Indicative Study Area  
(500m from centre of Proposed Route)
- 0 - 10
- 10 - 20
- 20 - 30
- 30 - 40
- 40 - 50
- 50 - 60
- 60 - 70
- Receptor

Annual Mean Nitrogen Dioxide Concentration ( $\mu\text{g}/\text{m}^3$ )

Rev	Date	Purpose of Revision	Drwn	Chkd	Appd

**JE JACOBS**  
 95 Bothwell Street, Glasgow, G2 7HX, UK  
 Tel: 0141 204 2511 Fax: 0141 226 3109  
 www.jacobsabtie.com

Client: **Aberdeen Western Peripheral Route**

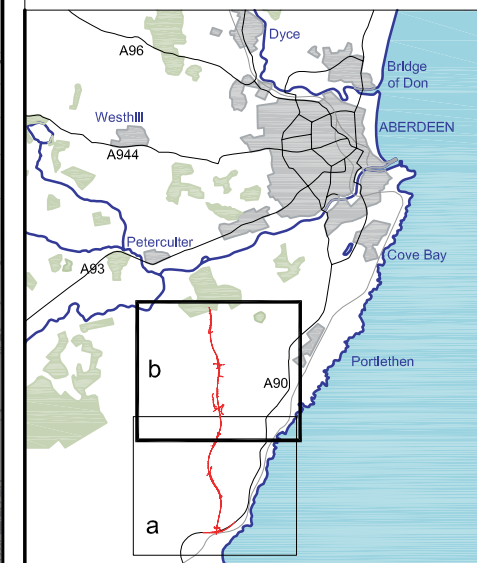
Project: **Aberdeen Western Peripheral Route  
 Environmental Statement, Part D - Fastlink**

Title: **Predicted Annual Mean Concentrations  
 of Nitrogen Dioxide In 2011 with the  
 Proposed Scheme  
 Sheet 1 of 2**

Drawing Status	FINAL	Revisions	
JB No.	0010332	Date	July 2007
Figure No.	FIGURE 44.5a	Drawn	SHF
Scale	1:25,000	Checked	BM
		Approved	SH

This map is based on Ordnance Survey material with the permission of Ordnance Survey on behalf of the controller of Her Majesty's Stationary Office. Crown copyright. Unauthorised reproduction infringes Crown copyright and may lead to prosecution or civil proceedings. Scottish Executive Licence Number, 100020540 (2007). Maps produced by Jacobs UK Ltd. This map should NOT be rescaled. Copyright reserved.

FIGURE 44.5b



**LEGEND**

- Proposed Route (Engineering Profile 04/05/07)
- Indicative Study Area (500m from centre of Proposed Route)
- 0 - 10
- 10 - 20
- 20 - 30
- 30 - 40
- 40 - 50
- 50 - 60
- 60 - 70
- FR7** Receptor

Annual Mean Nitrogen Dioxide Concentration ( $\mu\text{g}/\text{m}^3$ )

Rev	Date	Purpose of Revision	Drwn	Chkd	Appd

**JE JACOBS**  
 95 Bothwell Street, Glasgow, G2 7HX, UK  
 Tel: 0141 204 2511 Fax: 0141 226 3109  
 www.jacobstablie.com

Client: Aberdeen Western Peripheral Route

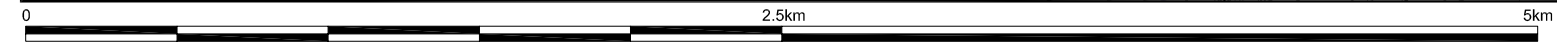
Project: Aberdeen Western Peripheral Route  
 Environmental Statement, Part D - Fastlink

Title: Predicted Annual Mean Concentrations of Nitrogen Dioxide in 2011 with the Proposed Scheme  
 Sheet 2 of 2

Drawing Status	FINAL	Revisions	
JB No.	0010332	Date	July 2007
Figure No.	FIGURE 44.5b	Checked	SH
Scale	1:25,000	Approved	SH
Drawn	SHF	Checked	BM

This drawing is not to be used in whole or part other than for the intended purpose and project as defined on this drawing. Refer to the contract for full terms and conditions. Maps produced by Jacobs UK Ltd. This map should NOT be rescaled. Copyright reserved.

Continued from Sheet 1 of 2 (Figure 44.5a)



This map is based on Ordnance Survey material with the permission of Ordnance Survey on behalf of the controller of Her Majesty's Stationary Office. Crown copyright. Unauthorised reproduction infringes Crown copyright and may lead to prosecution or civil proceedings. Scottish Executive Licence Number, 100020540 (2007).