


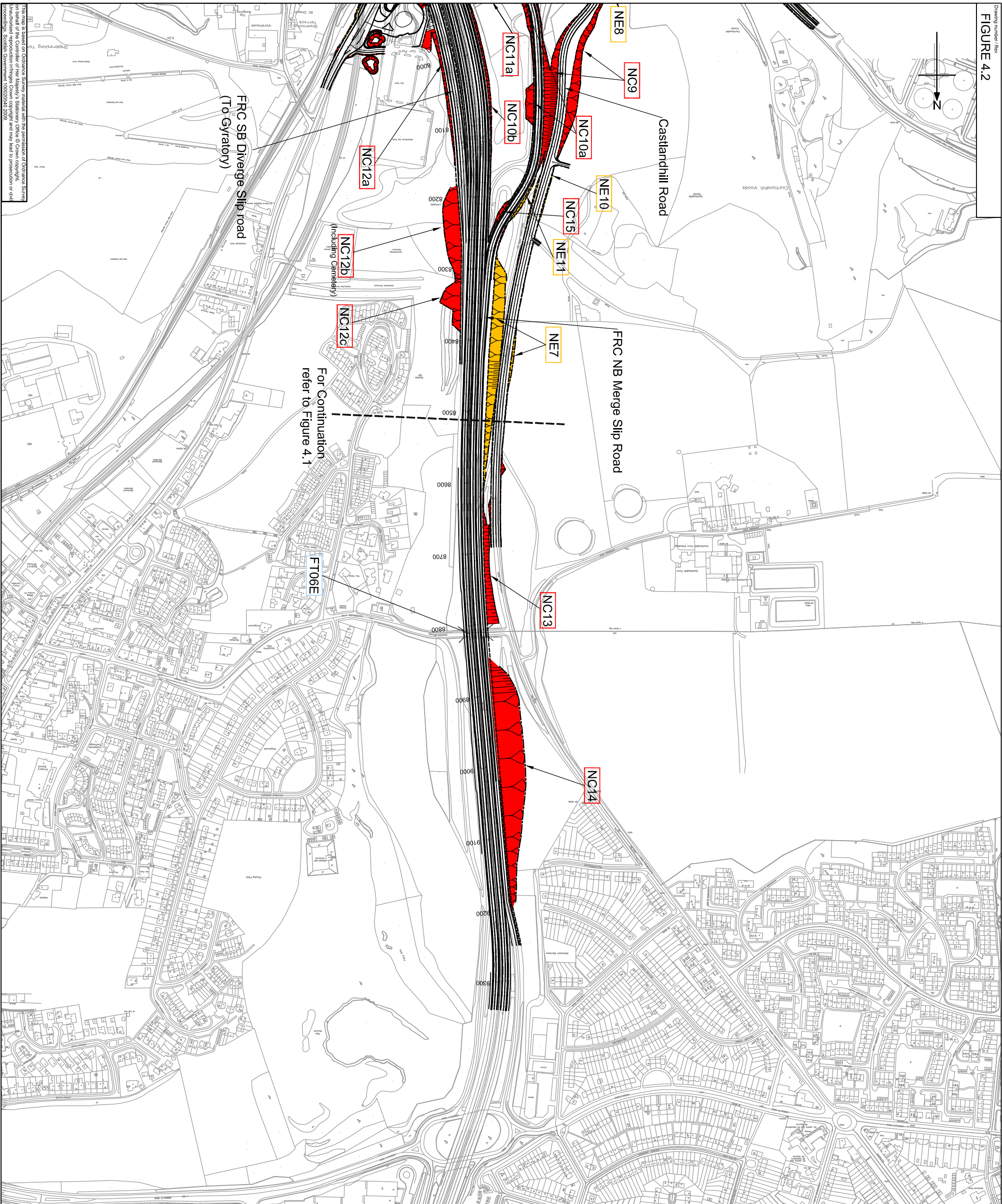


-  Area of Embankment
-  Area of Cutting
-  NE1 Embankment Number
-  NC2a Cutting Number
-  FT01 Structure Number



Rev	Revised	Date	Drawn	Checked	Reviewed	Approved
0						



JACOBS ARUP

FORTH REPLACEMENT CROSSING
 DMRB STAGE 3 REPORT
 NORTH OF THE FIRTH OF FORTH
 EARTHWORKS REFERENCE PLAN
 SHEET 2 OF 2

FOR INFORMATION
 Scale: 1:5000 @ A3
 Client no: RD 001675
 Drawing number: DO NOT SCALE
 Drawing title: FORTH REPLACEMENT CROSSING
 Project: NORTH OF THE FIRTH OF FORTH EARTHWORKS REFERENCE PLAN SHEET 2 OF 2
 Figure 4.2
 This drawing is not to be used in whole or part other than for the intended purpose and copied as defined on this drawing. Refer to the contract for full terms and conditions.

This map is based on Ordnance Survey material with the permission of Ordnance Survey on behalf of the Controller of Her Majesty's Stationery Office © Crown copyright. All rights reserved. Ordnance Survey Licence No: 100029540 2008