





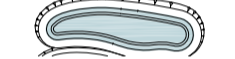









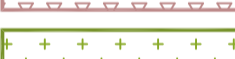





[Redacted]



- Legend**
-  Existing Vegetation (outside LMA)
 -  Existing Vegetation to be Retained (inside LMA)
 -  Existing Watercourses & Water Bodies
 -  Existing Drystone Walls to be retained
 -  LMA Boundary
 -  Treatment Ponds
 -  General Purpose Grass
 -  Species Rich Grassland
 -  Grassland potentially to be returned to Agriculture (see notes)
 -  Broadleaved Woodland (BW)
 -  Coniferous Woodland (CW)
 -  Mixed Woodland (MW)
 -  Riparian Woodland (RW)
 -  Scrub Woodland (SW)
 -  Feathered Trees
 -  Standard Trees
 -  Extra Heavy Standard Trees / Specimen Trees
 -  Ivy Planting (groups of 10) at noise barriers (see notes)
 -  Hedgerow (H)
 -  Advanced Ecological Habitat Creation Area

* See Drawing Nos. B1033200/CD/3000/L/ILD/072 and 073 for Planting Schedules and Notes.

JACOBS

95 Bothwell St, Glasgow, G2 7HX
Tel: +44(0)141 243 8000 Fax: +44(0)141 226 3109
www.jacobs.com

Aberdeen Western Peripheral Route
Balmedie-Tipperty

Drawing title
INDICATIVE LANDSCAPE DESIGN
SHEET 37 OF 71

Drawing status
FOR DIALOGUE

Scale	1:1,250 @ A1	DO NOT SCALE
Jacobs No.	B1033200	

Drawing number	B1033200/CD/3000/L/ILD/037	Rev	4
----------------	-----------------------------------	-----	----------

This drawing is not to be used in whole or part other than for the intended purpose and project as defined on this drawing. Refer to the contract for full terms and conditions.