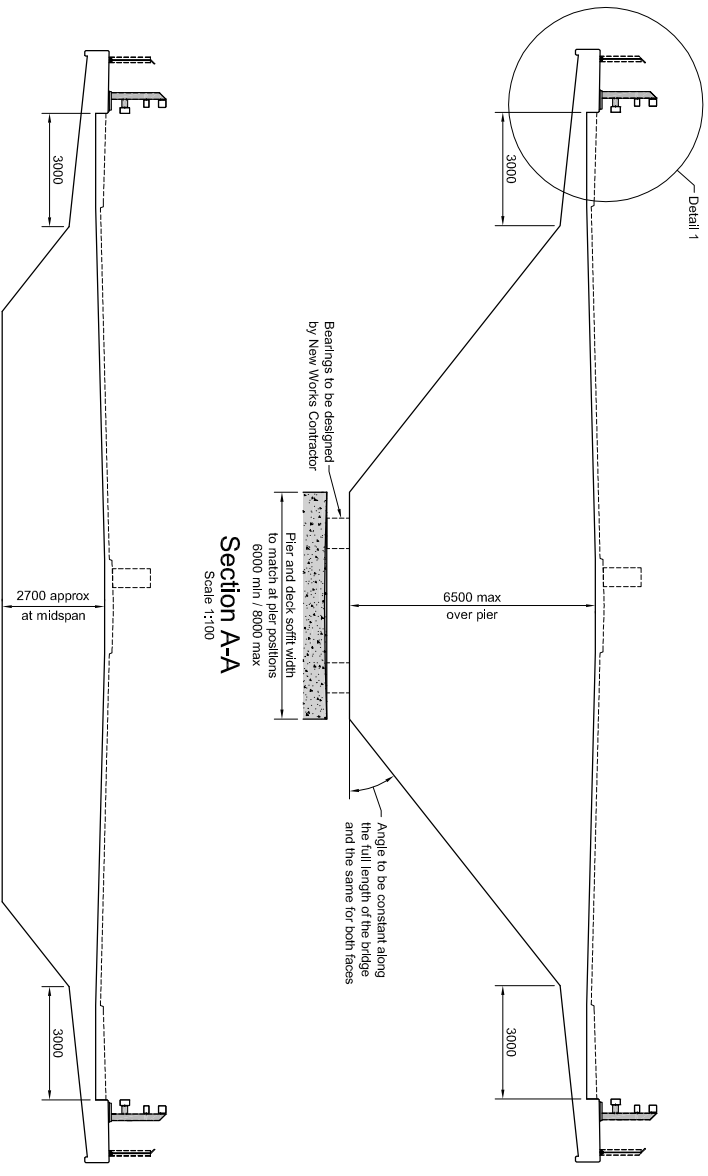
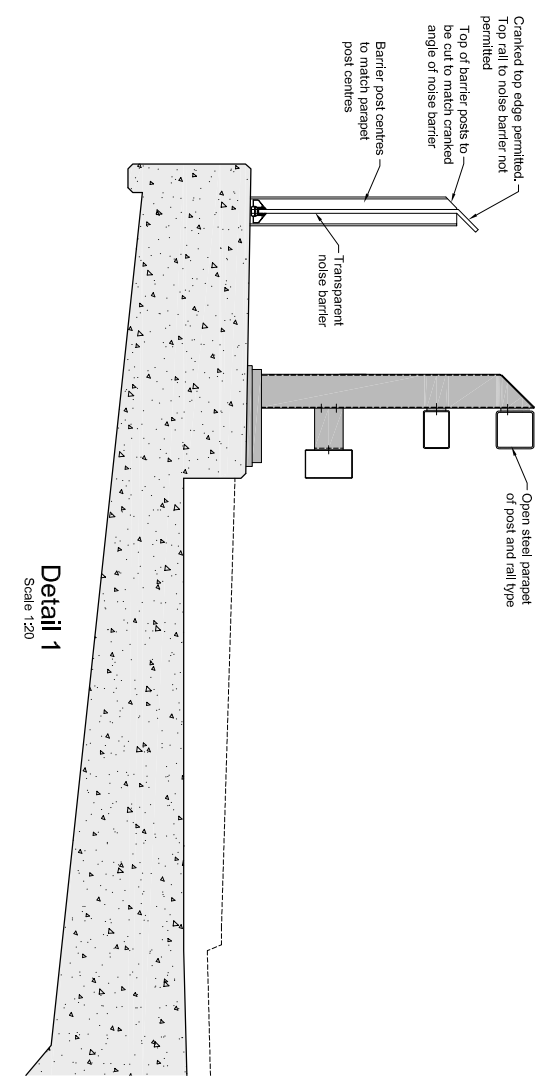


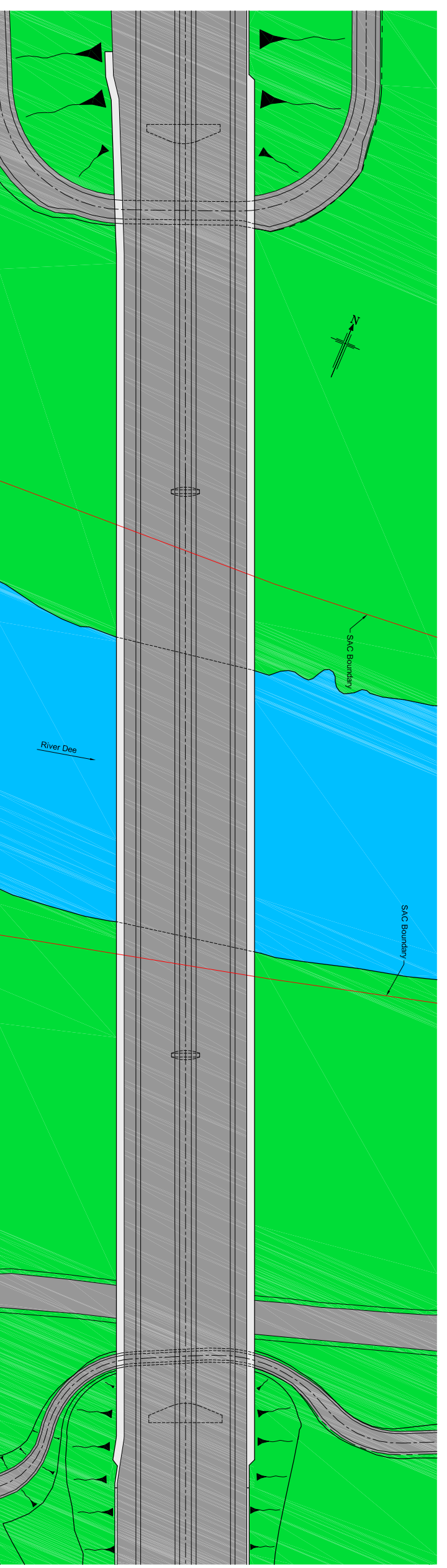
**West Elevation  
 (Looking Downstream)**  
 Scale 1:500



**Section A-A**  
 Scale 1:100



**Detail 1**  
 Scale 1:20



**Plan**  
 Scale 1:500

- Notes :
1. All dimensions are in millimetres unless noted otherwise.
  2. All dimensions shown meet the requirements of the New Works. Any deviation from these will require additional aesthetic consideration by the Contracting Authority.

Rev	Rev. Date	First Issue	MM	CC	DS	DS
0	April 2013					

**JACOBS**  
 65 Barnwell Dr, Galloway, G2 7HX  
 Tel: +44(0)141 206 3109  
 www.jacobs.com

**berdeen Western Peripheral Route**  
 Balmacleit-Tipperary

Drawing title  
**PS15 - RIVER DEE CROSSING**  
 SHEET 1 OF 3

FOR DIALOGUE

Scale  
 AS SHOWN @ A1  
 DO NOT SCALE

Drawing number  
**B1033200/CD/DEF/ST/006**  
 Rev 0

This drawing is not to be used in whole or part other than for the intended purpose and project as defined on this drawing. Refer to the contract for full terms and conditions.