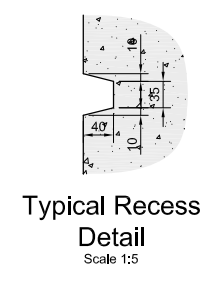
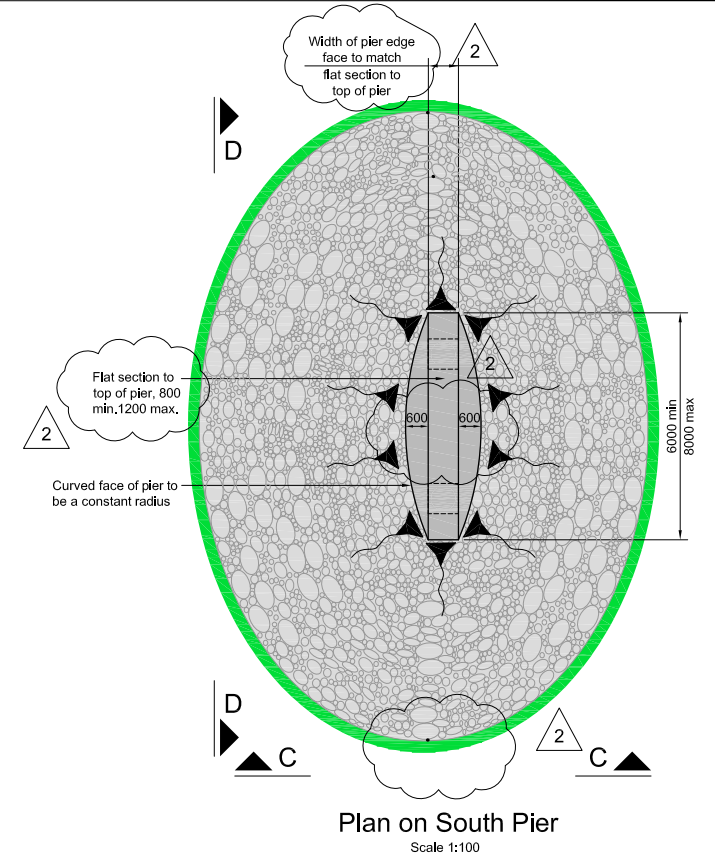


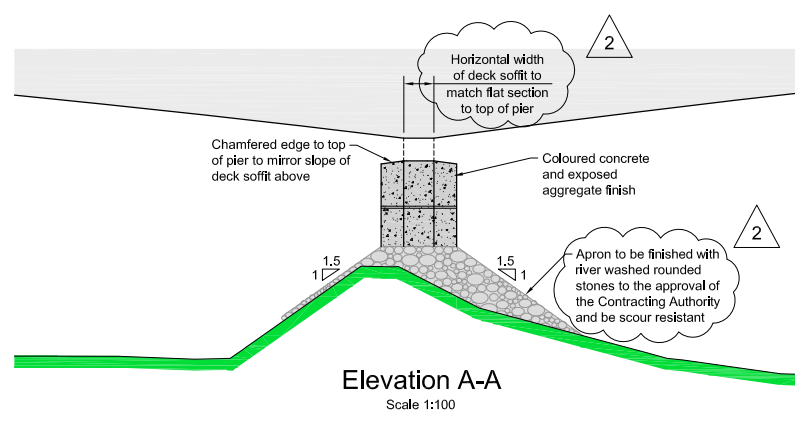
**Plan on North Pier**  
 Scale 1:100



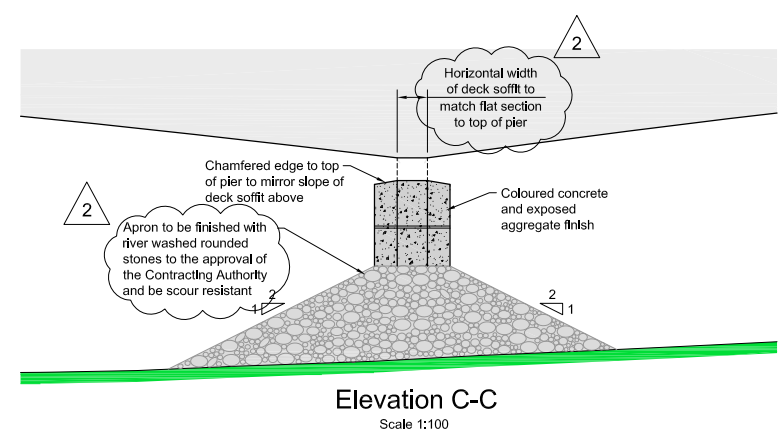
**Typical Recess Detail**  
 Scale 1:5



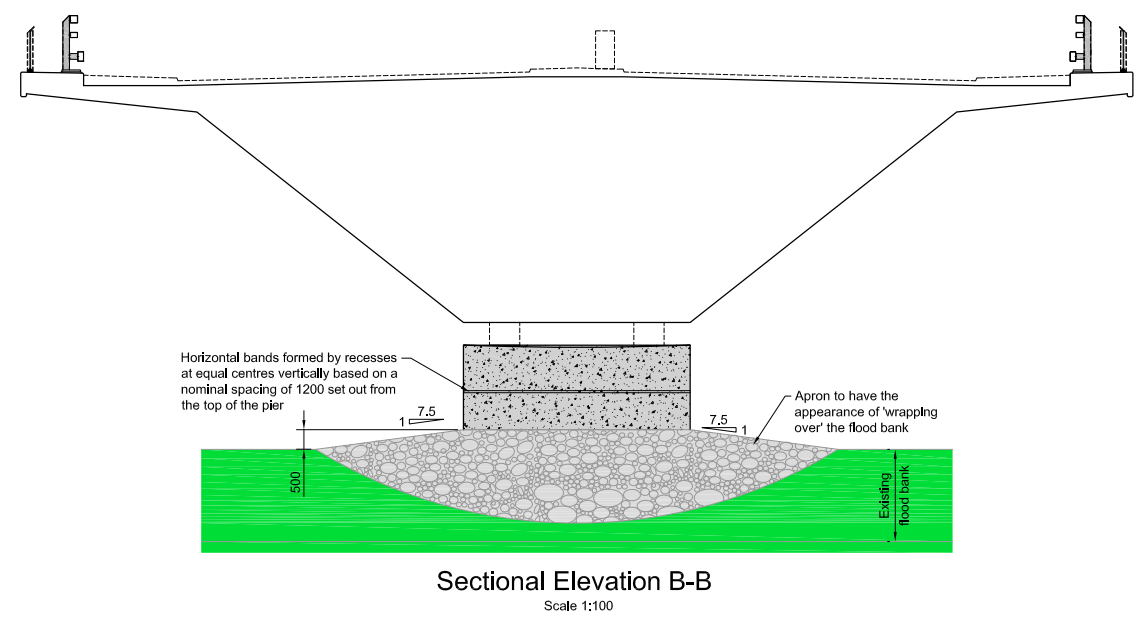
**Plan on South Pier**  
 Scale 1:100



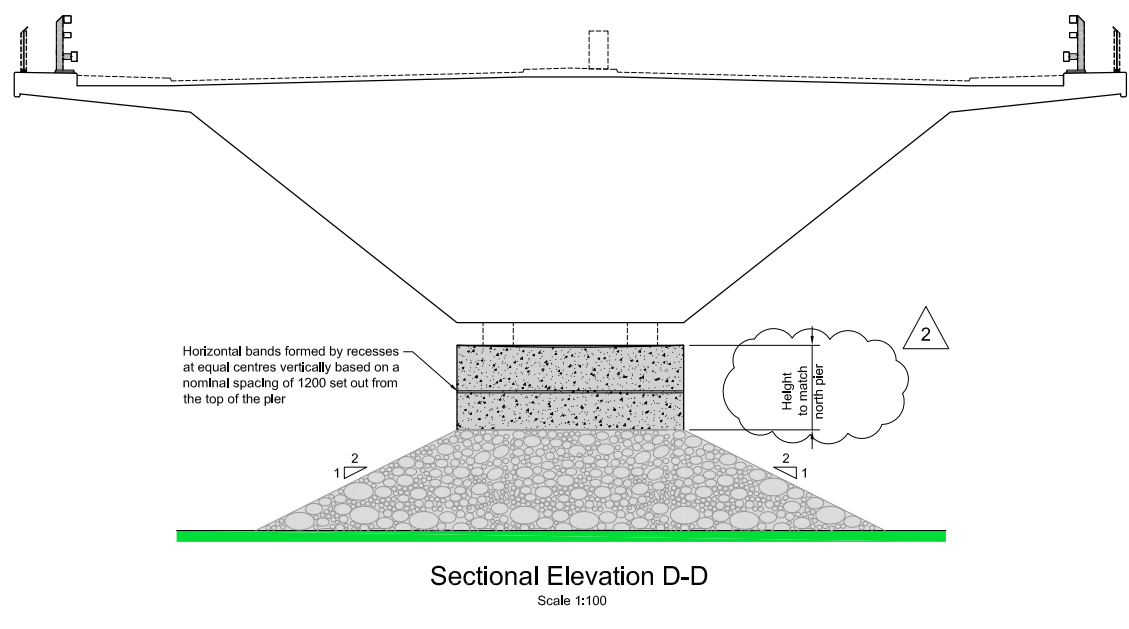
**Elevation A-A**  
 Scale 1:100



**Elevation C-C**  
 Scale 1:100



**Sectional Elevation B-B**  
 Scale 1:100



**Sectional Elevation D-D**  
 Scale 1:100

- Notes :
- All dimensions are in millimetres unless noted otherwise.
  - All dimensions shown meet the requirements of the New Works. Any deviation from these will require additional aesthetic consideration by the Contracting Authority.

Rev	Rev. Date	Purpose of revision	Drawn	Checked	Rev'd	Approved
2	21/1/2014	Changes clouded.	BA	DG	DG	JML
1	17/1/2014	Pier widths amended.	BA	DG	DG	JML
0	April 2013	First Issue	NM	CC	DG	DG

**JACOBS**  
 95 Bothwell St. Glasgow, G2 7HX  
 Tel: +44(0)141 243 8000 Fax: +44(0)141 226 3109  
 www.jacobs.com

**Aberdeen Western Peripheral Route**  
 Balmedie-Tipperty

Drawing title  
**PS15 - RIVER DEE CROSSING SHEET 2 OF 3**

Drawing status  
**FOR DIALOGUE**

Scale  
 AS SHOWN @ A1 DO NOT SCALE

Jacobs No. 0010332  
 Drawing number **B1033200/CD/DEF/ST/007** Rev **2**

This drawing is not to be used in whole or part other than for the intended purpose and project as defined on this drawing. Refer to the contract for full terms and conditions.