




THE SCOTTISH PARLIAMENT
FORTH CROSSING BILL

Legend

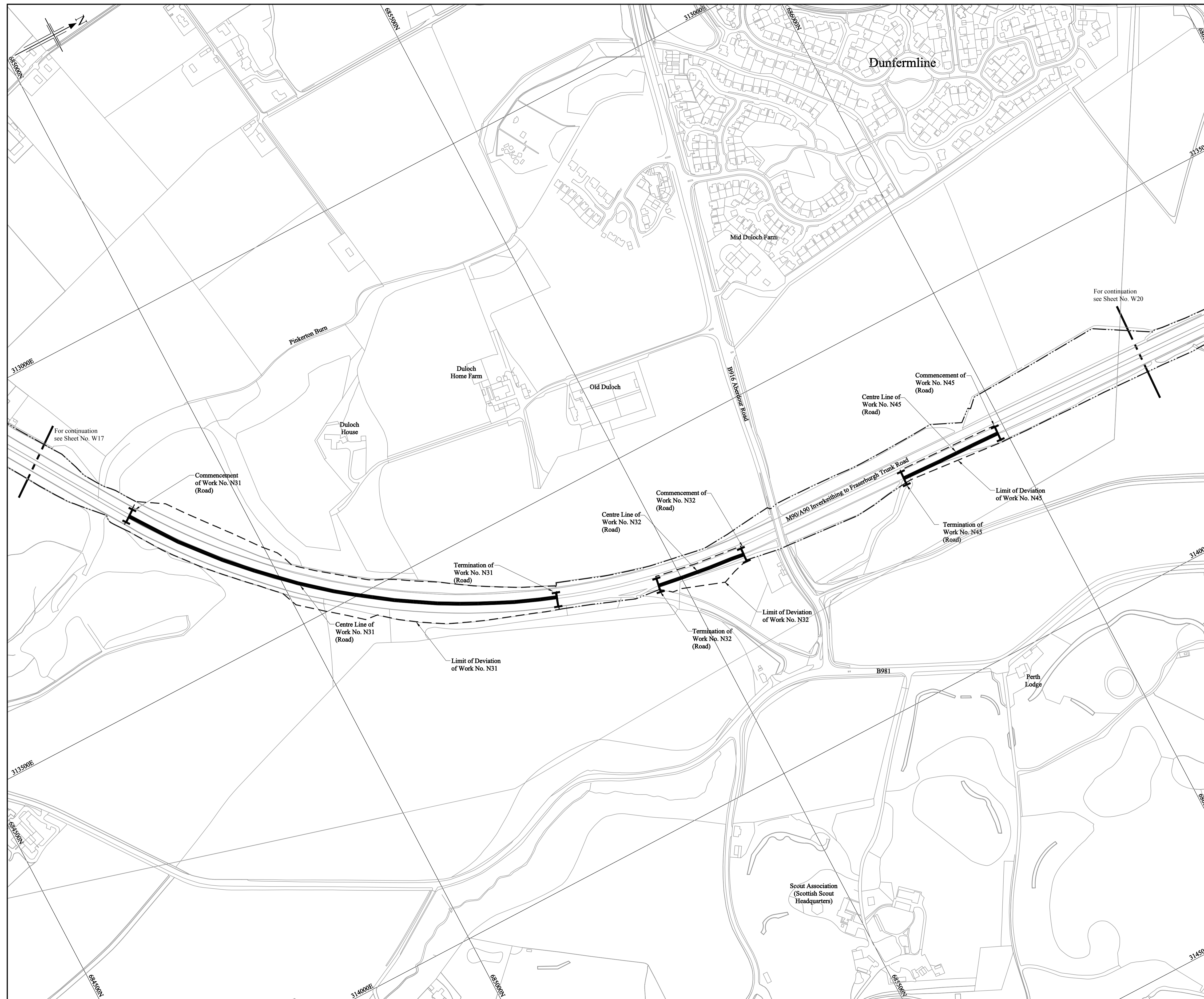
-  Centre Line of Work
-  Limit of Deviation
-  Limit of Land to be Acquired or Used

Notes

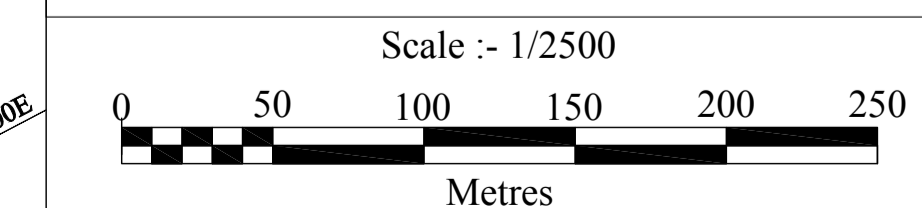
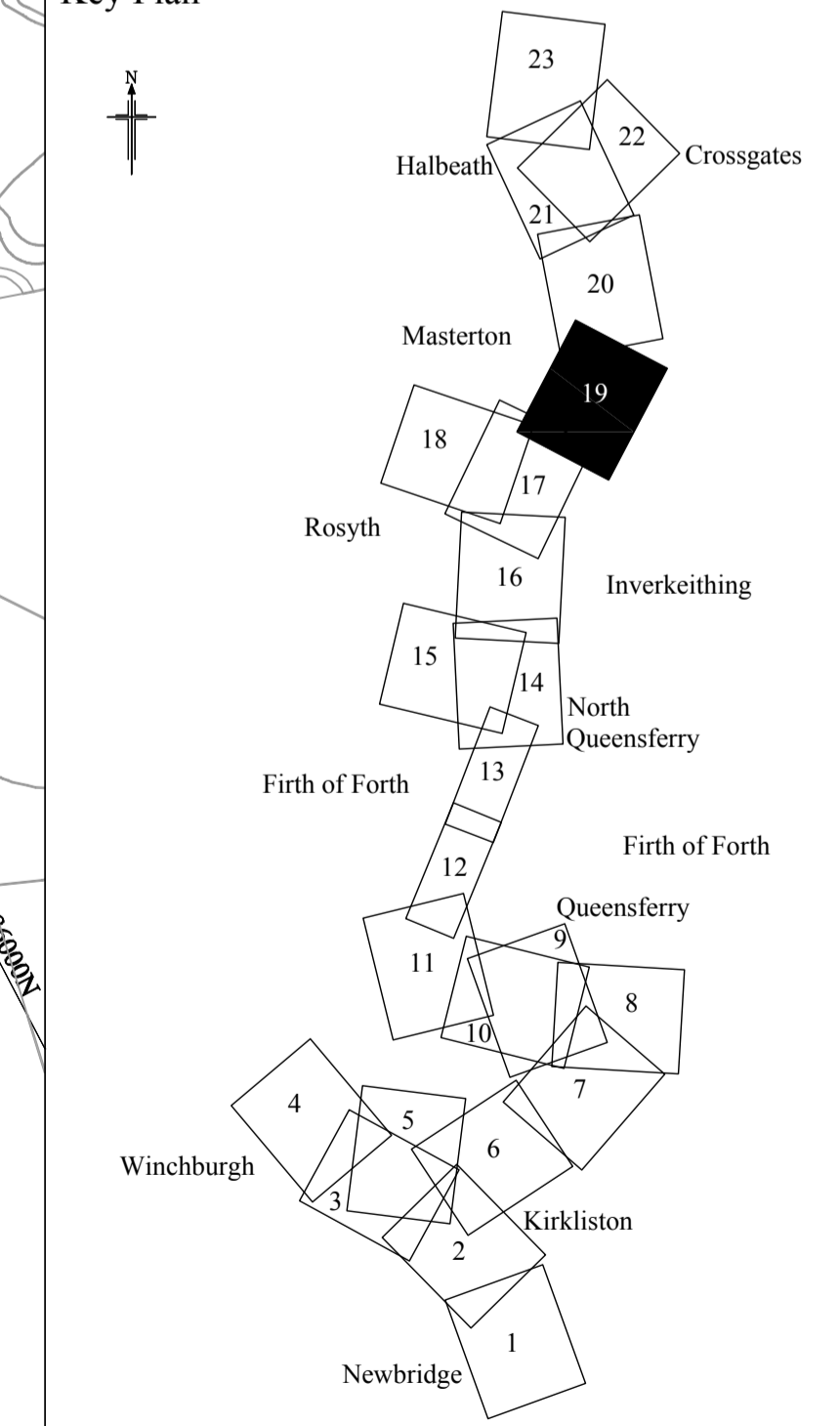
1. The area enclosed by any limit of deviation or by any limit of land to be acquired or used is the area extending to the outer edge of the line marking those limits.
2. This plan is to be reviewed in conjunction with the relevant schedule in the Forth Crossing Bill as noted below.

Work Nos. (Refer to Schedule 1)

- Work No. N31 (Road)
- Work No. N32 (Road)
- Work No. N45 (Road)



Key Plan



This map is based on Ordnance Survey material with the permission of Ordnance Survey on behalf of the Controller of Her Majesty's Stationery Office. © Crown copyright. Unauthorised reproduction infringes Crown copyright and may lead to prosecution or civil proceedings. Scottish Government 100020540 2009.