


The A9 Trunk Road (Pass of Birnam to Tay Crossing) (Side Roads) Order 202[]


SCALE


KEY PLAN _____ 1:20,000


ORDER PLAN : SR1, SR2, SR3,
SR4, SR4a, SR5, SR5a, SR6 _____ 1:2,500


LEGEND

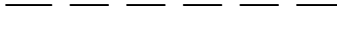
SIDE ROAD TO BE IMPROVED _____ 

ROAD TO BE STOPPED UP _____ 

NEW SIDE ROAD _____ 

PRIVATE MEANS OF ACCESS TO BE STOPPED UP _____ 

NEW MEANS OF ACCESS _____ 

ASSOCIATED ROAD PROPOSALS _____ 

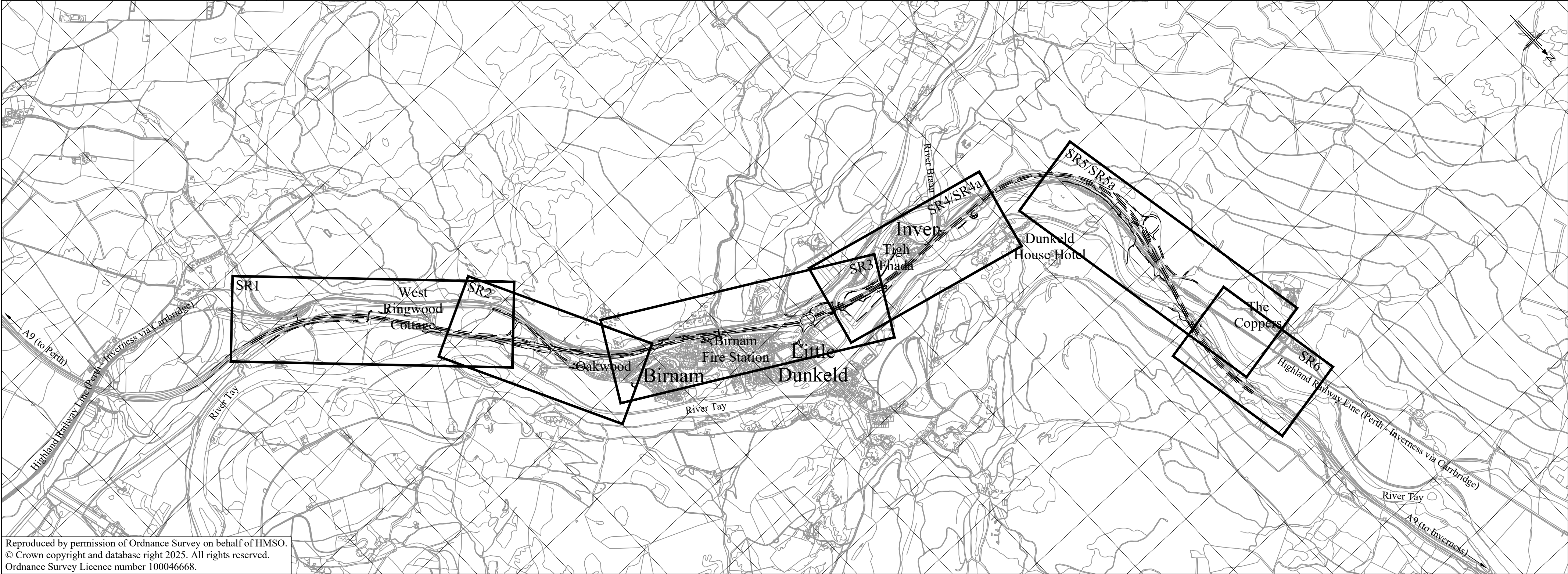


Scottish Government
Riaghaltas na h-Alba
gov.scot

LEGEND

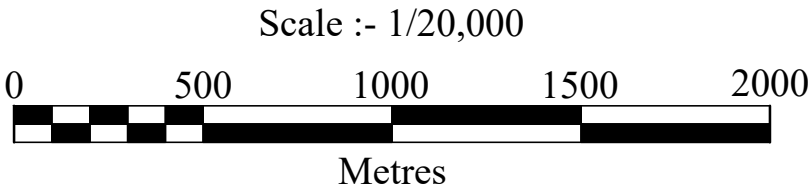
== == == == ASSOCIATED ROAD PROPOSALS

This plan shows the line of the new trunk road but does not represent the widths or levels of the proposed roads, or the land to be occupied by them.

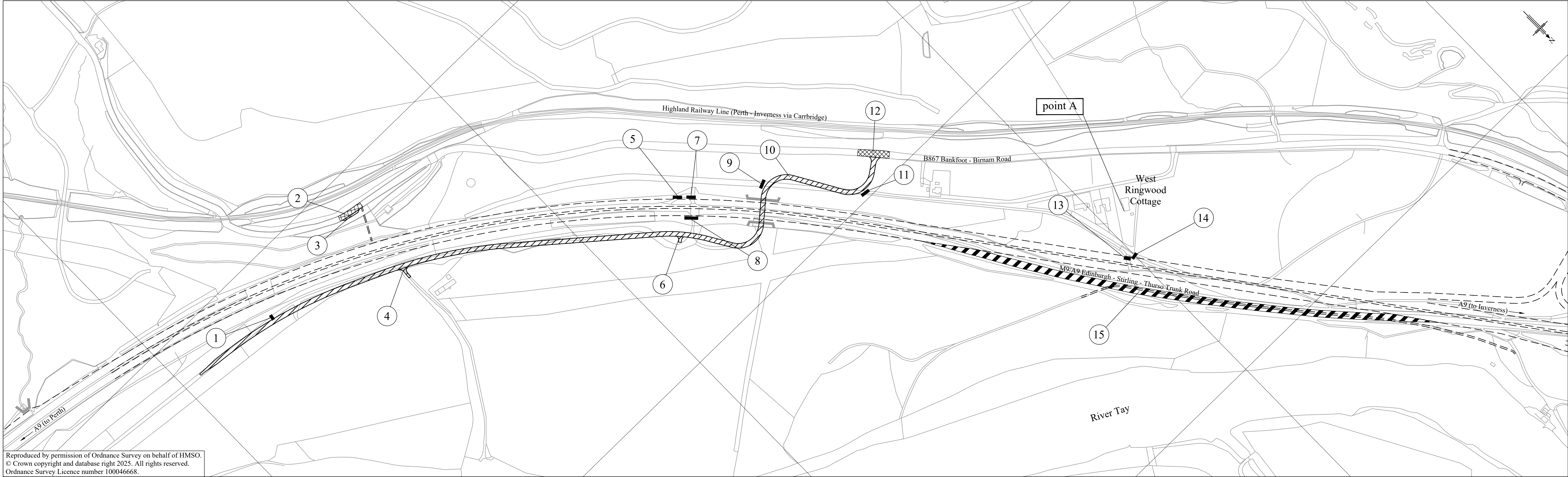


Reproduced by permission of Ordnance Survey on behalf of HMSO.
© Crown copyright and database right 2025. All rights reserved.
Ordnance Survey Licence number 100046668.

The A9 Trunk Road
(Pass of Birnam to Tay Crossing)
(Side Roads) Order 202[]



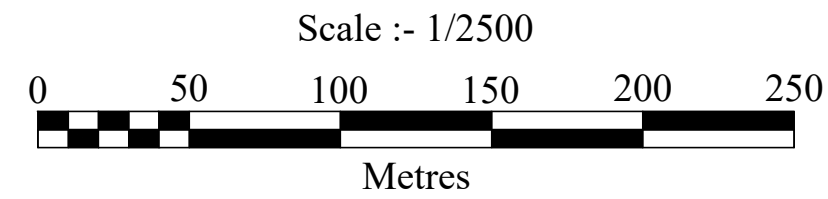
Key Plan
Sheet 1 of 1



Reproduced by permission of Ordnance Survey on behalf of HMSO.
© Crown copyright and database right 2025. All rights reserved.
Ordnance Survey Licence number 100046668.

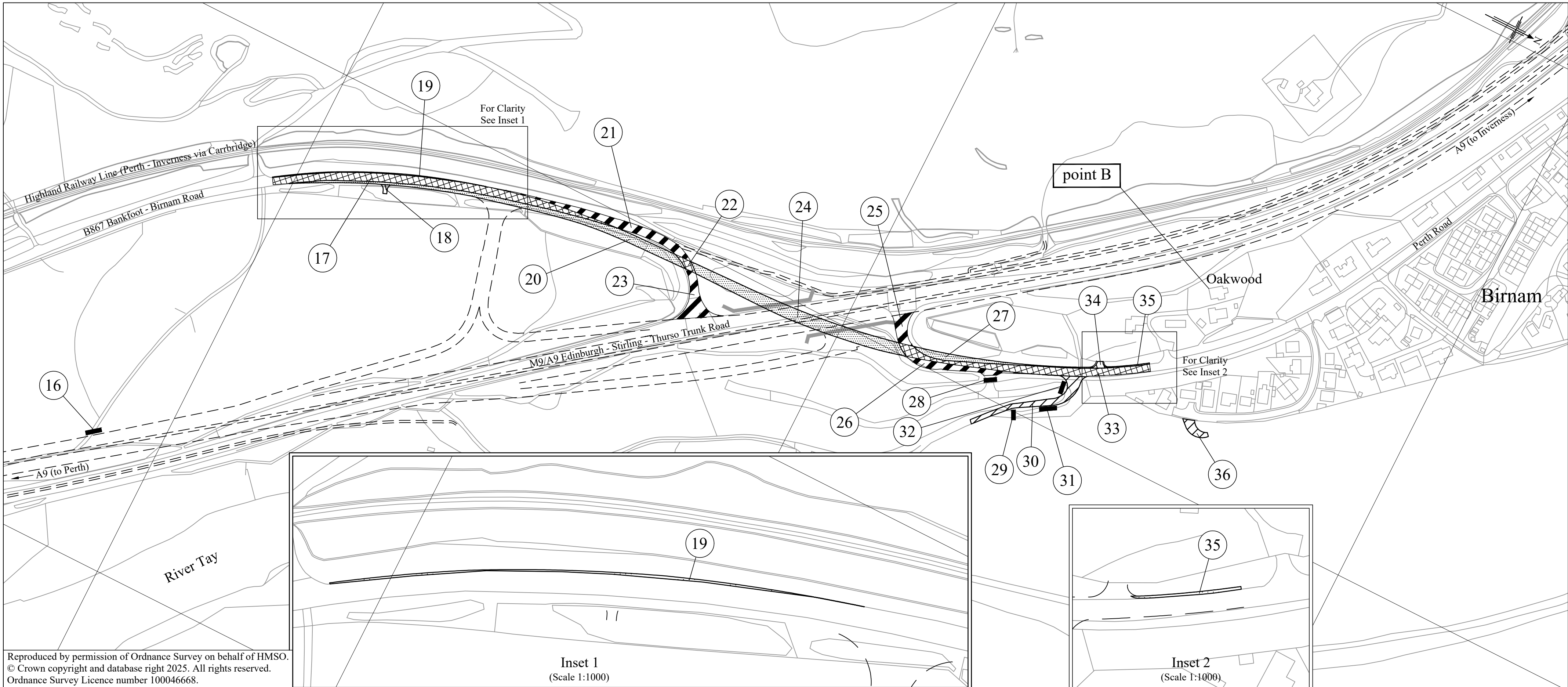


Scottish Government
Riaghaltas na h-Alba
gov.scot



The A9 Trunk Road
(Pass of Birnam to Tay Crossing)
(Side Roads) Order 202[]

plan
SR1



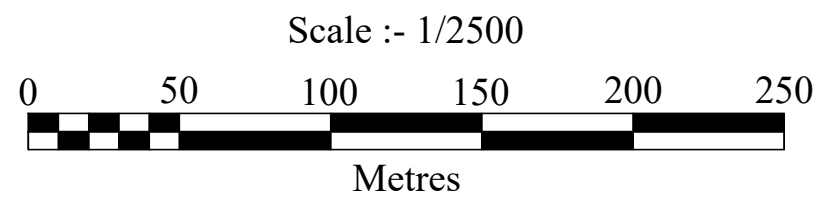
Reproduced by permission of Ordnance Survey on behalf of HMSO.
 © Crown copyright and database right 2025. All rights reserved.
 Ordnance Survey Licence number 100046668.

Inset 1
(Scale 1:1000)

Inset 2
(Scale 1:1000)

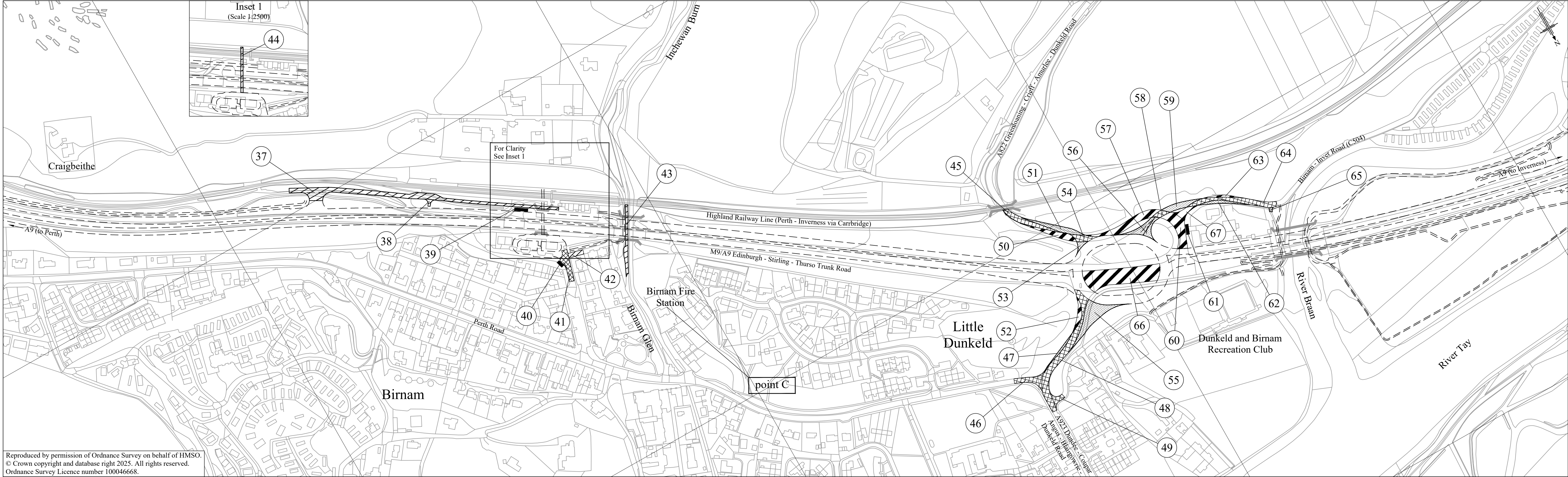


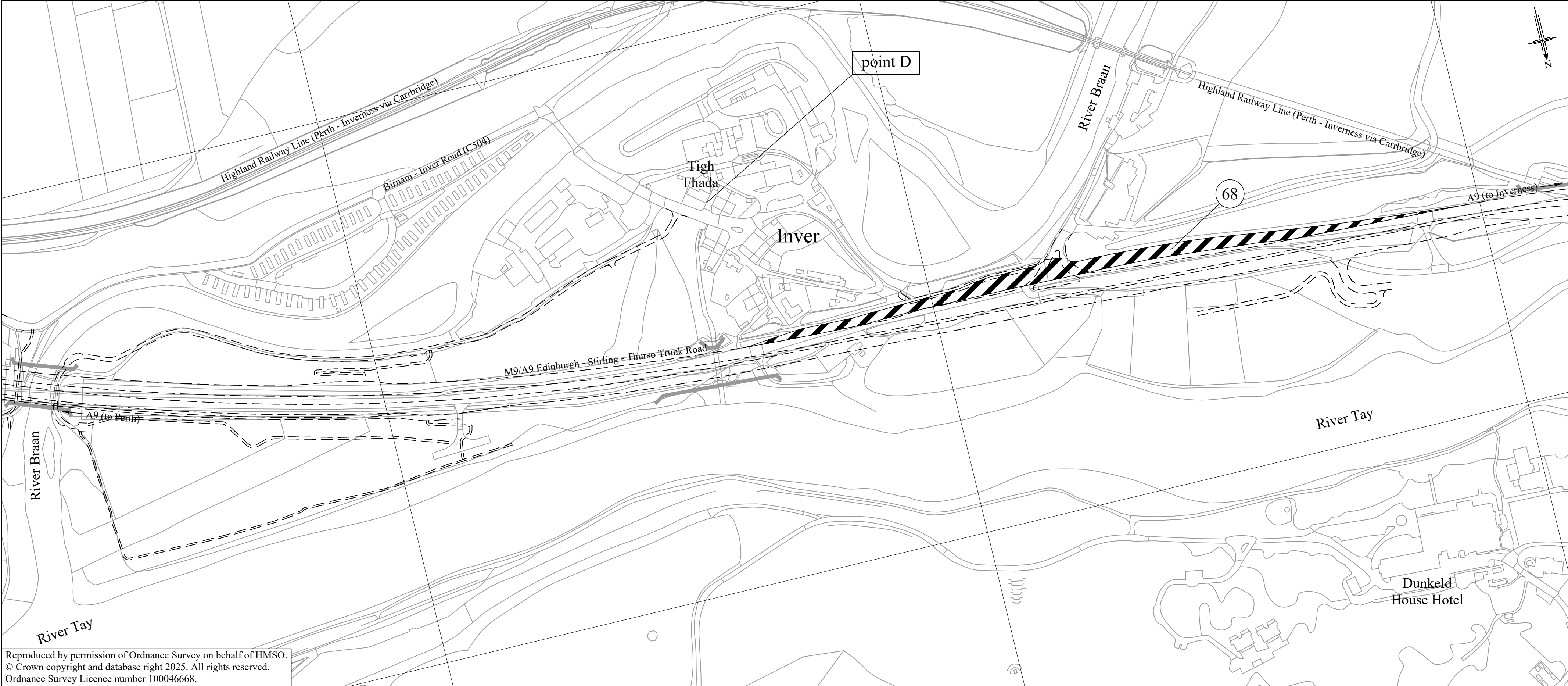
Scottish Government
 Riaghaltas na h-Alba
 gov.scot



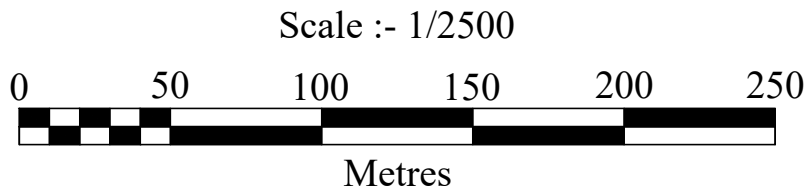
The A9 Trunk Road
 (Pass of Birnam to Tay Crossing)
 (Side Roads) Order 202[]

plan
SR2



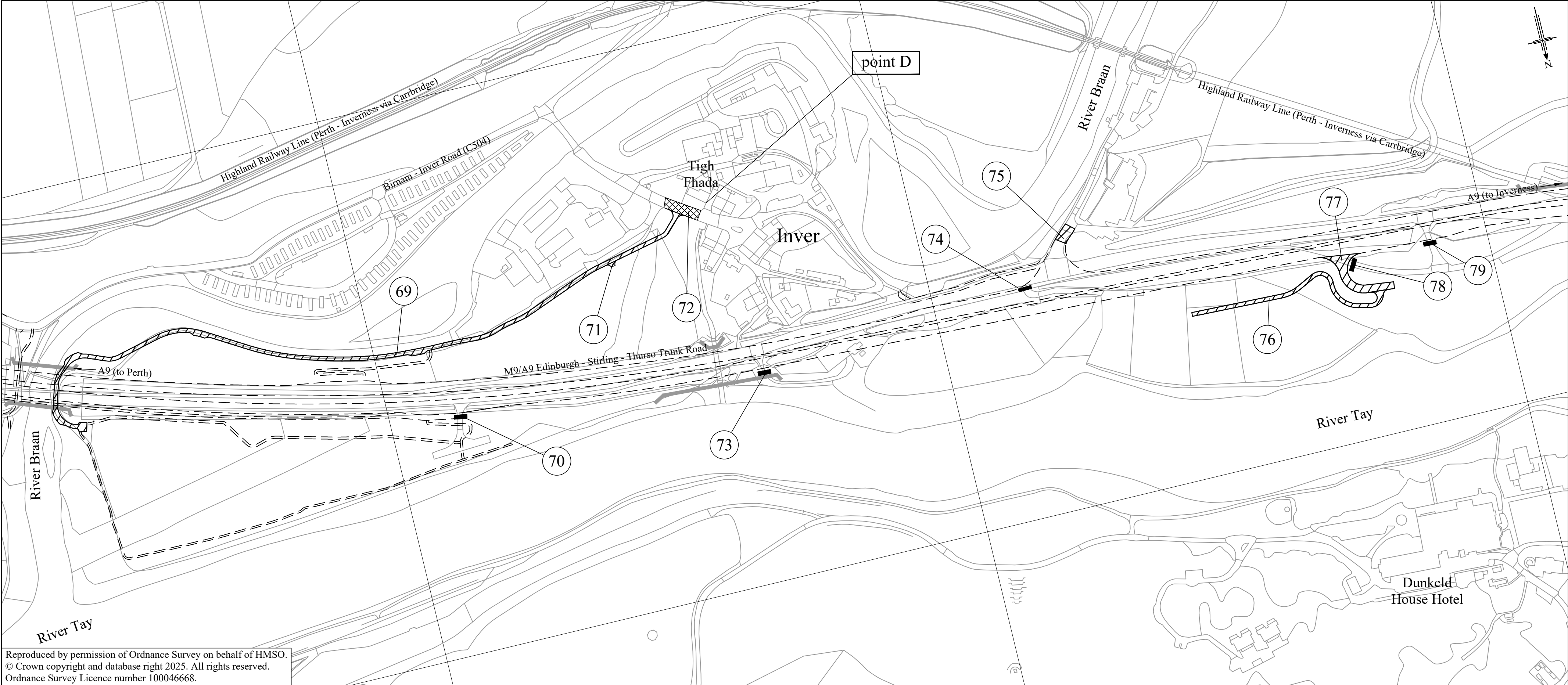


Scottish Government
Riaghaltas na h-Alba
gov.scot



The A9 Trunk Road
(Pass of Birnam to Tay Crossing)
(Side Roads) Order 202[]

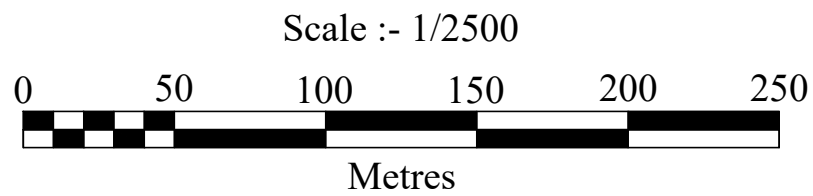
plan
SR4



Reproduced by permission of Ordnance Survey on behalf of HMSO.
© Crown copyright and database right 2025. All rights reserved.
Ordnance Survey Licence number 100046668.

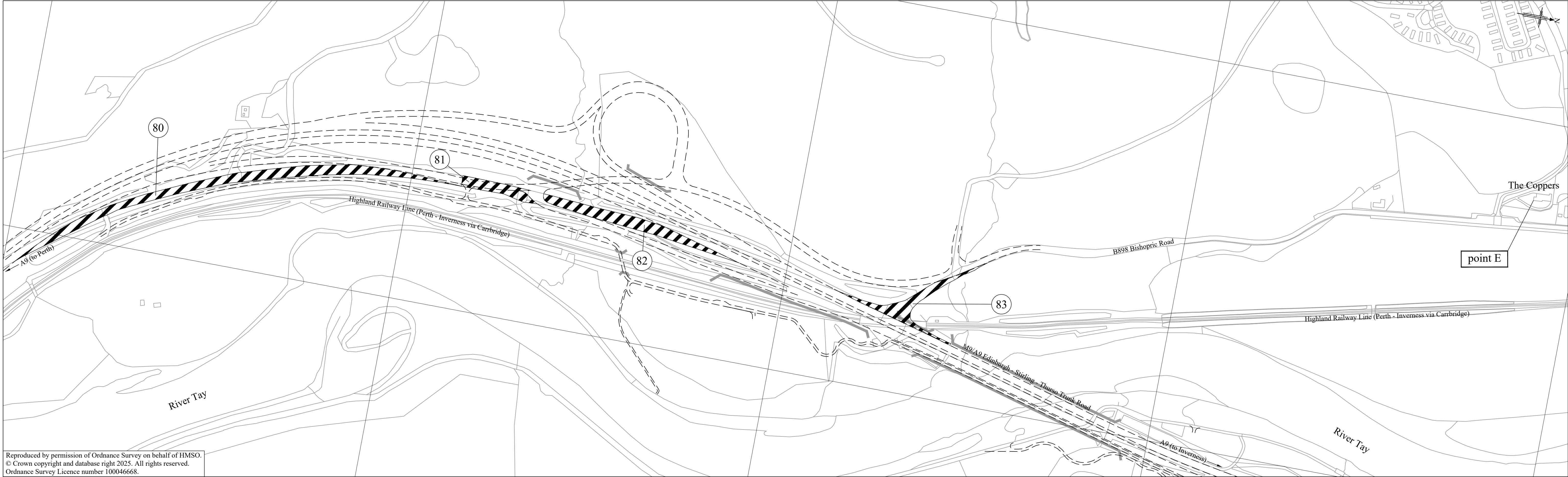


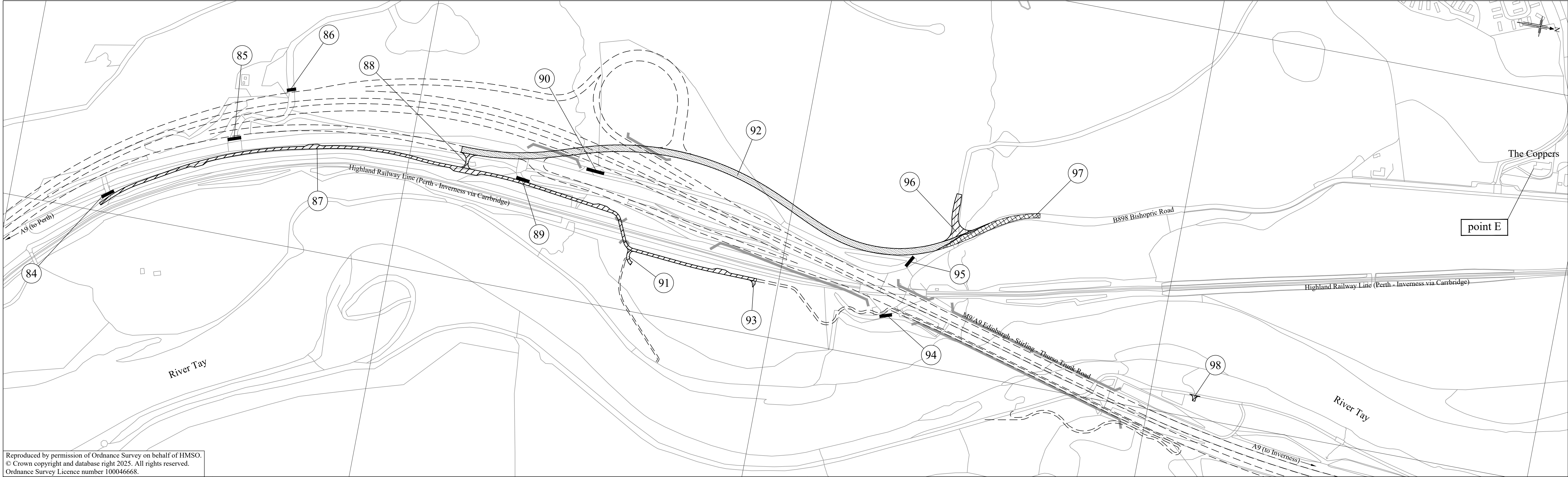
Scottish Government
Riaghaltas na h-Alba
gov.scot



The A9 Trunk Road
(Pass of Birnam to Tay Crossing)
(Side Roads) Order 202[]

plan
SR4a

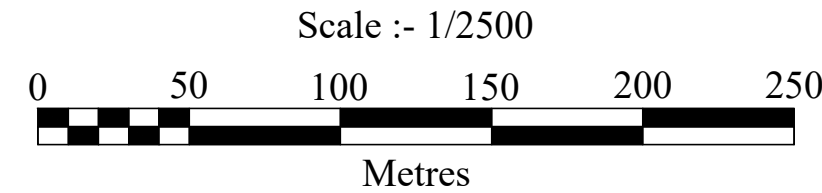




Reproduced by permission of Ordnance Survey on behalf of HMSO.
© Crown copyright and database right 2025. All rights reserved.
Ordnance Survey Licence number 100046668.



Scottish Government
Riaghaltas na h-Alba
gov.scot



The A9 Trunk Road
(Pass of Birnam to Tay Crossing)
(Side Roads) Order 202[]

plan
SR5a

