

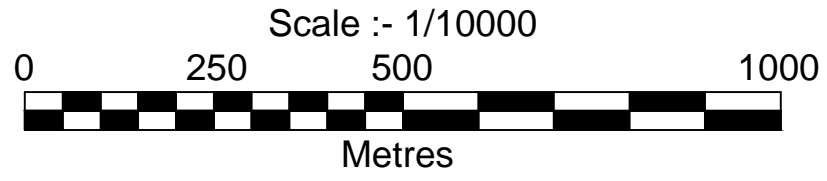


Reproduced by permission of Ordnance Survey on behalf of Her Majesty's Stationery Office, © Crown copyright and database right 2017. All rights reserved. Ordnance Survey Licence Number: 100046668.



Legend : Associated Road Proposals 
 Line of New Trunk Road 



The A889 Trunk Road
 (Dalwhinnie to Crubenmore) plan TR1
 (Trunking) Order 201[]