

## KEY













### EXISTING FEATURES

-  ANCIENT WOODLAND
-  OTHER PLANTED FEATURES
-  GREENBELT
-  SITE OF IMPORTANCE FOR NATURE CONSERVATION
-  TREE PRESERVATION ORDERS
-  SITE OF SPECIAL LANDSCAPE IMPORTANCE
-  CORRIDOR OF LANDSCAPE AND WILDLIFE IMPORTANCE
-  PROTECTED OPEN SPACE
-  PROTECTED URBAN WOODLAND
-  LISTED BUILDINGS
-  WATERCOURSES / PONDS
-  DESIGNATED CYCLEWAYS AND FOOTPATHS

### PROPOSED SCHEME

-  ROUTE ALIGNMENT ON EMBANKMENT
-  ROUTE ALIGNMENT IN CUTTING

### PROPOSED MITIGATION

-  SEMI NATURAL WOODLAND PLANTING
-  SHRUB / SCRUB PLANTING
-  WET WOODLAND PLANTING
-  ORNAMENTAL PLANTING
-  HEDGEROW
-  SPECIMEN TREES
-  CONSERVATION GRASSLAND
-  GRASS VERGE
-  MARGINAL WETLAND HABITAT
-  AGRICULTURAL ACCESS / RECREATION ROUTES
-  ACOUSTIC BARRIER
-  NATIONAL CYCLE NETWORK 75