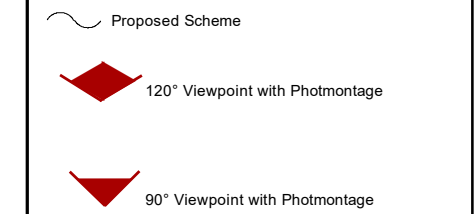
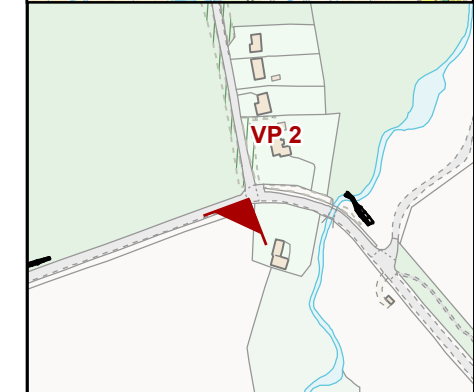
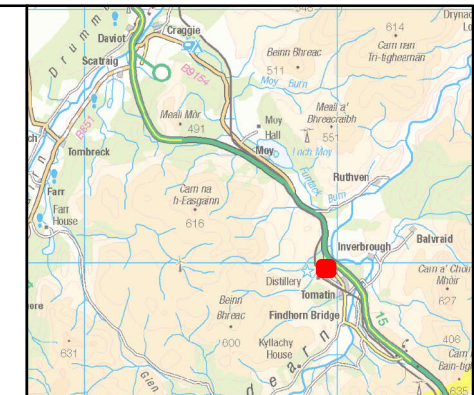




Viewpoint 2: Existing view from Pinewood



Viewpoint 2: Photomontage view from Pinewood



Viewpoint Information

Viewpoint Number	2
Grid Reference	279562E 829758N
Ground Height	294m
Viewer Height	1.6m
Included Angle	90
Camera used	Nikon D750 with 50mm f1.4 fixed lens and full frame sensor.

Date/Time	Paper
28/02/2017	A3
11:14	

Kilometres

0 0.25 0.5

Status	FINAL	Subsidiary	B
--------	-------	------------	---



Figure 14.3a
Existing Photograph and
Photomontage
Viewpoint 2
Sheet 1 of 6

Scale	Not to Scale	Drawn	HM	Checked	AW	Approved	RM	Authorised	SB	
Document Number	A9P12-AMJ-ELS-Z_ZZZZZ_XX-DR-GI-0033								Revision	P02
Project	Originator	Volume								
Location	Type	Role	Number							

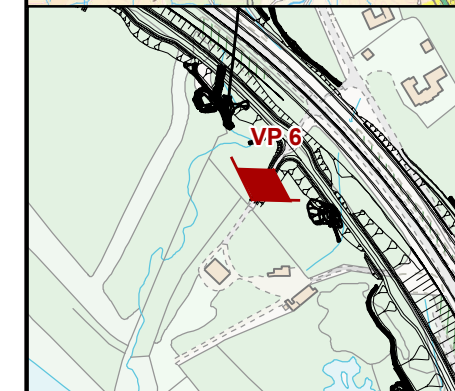
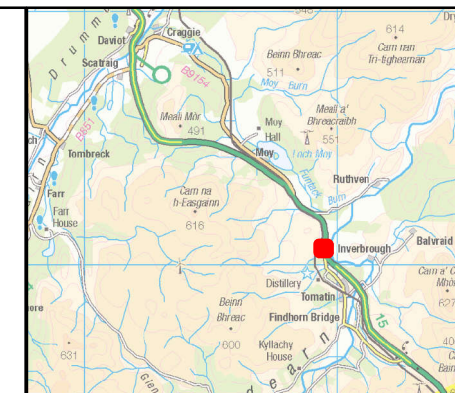
Reproduced by permission of Ordnance Survey on behalf of HMSO.
© Crown copyright and database right 2017. All rights reserved.
Ordnance Survey Licence number 100046668



Viewpoint 6: Existing view from the driveway of Tigh an Allt



Viewpoint 6: Photomontage view from the driveway of Tigh an Allt



Proposed Scheme

120° Viewpoint with Photmontage

90° Viewpoint with Photmontage

Viewpoint Information

Viewpoint Number	6
Grid Reference	279454E 830641N
Ground Height	283m
Viewer Height	1.6m
Included Angle	120
Camera used	Nikon D750 with 50mm f1.4 fixed lens and full frame sensor.

Date/Time **Paper**

01/03/2017 A3
11:59

Kilometres

0 0.25 0.5

Status	FINAL	Subsidiary	B
--------	-------	------------	---



Figure 14.3b
Existing Photograph and
Photomontage
Viewpoint 6
Sheet 2 of 6

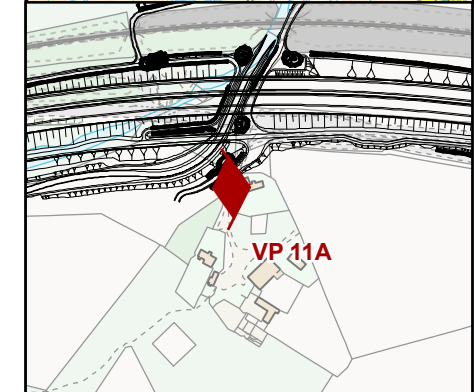
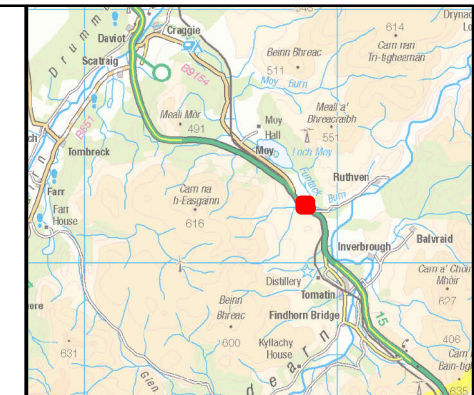
Scale	Not to Scale	Drawn	HM	Checked	AW	Approved	RM	Authorised	SB	
Document Number	A9P12-AMJ-ELS-Z_ZZZZZ_XX-DR-GI-0034								Revision	P02
Project	Originator	Volume								
Location	Type	Role	Number							



Viewpoint 11A: Existing view south from Dalmagarry Farm



Viewpoint 11A: Photomontage view south from Dalmagarry Farm



Proposed Scheme

120° Viewpoint with Photmontage

90° Viewpoint with Photmontage

Viewpoint Information

Viewpoint Number	11A
Grid Reference	278720E 832260N
Ground Height	276m
Viewer Height	1.6m
Included Angle	120
Camera used	Nikon D750 with 50mm f1.4 fixed lens and full frame sensor.

Date/Time **Paper**

28/02/2017 A3
16:24

Kilometres

0 0.25 0.5

Status	FINAL	Subsidiary	B
--------	-------	------------	---



Figure 14.3c
Existing Photograph and
Photomontage
Viewpoint 11A
Sheet 3 of 6

Scale	Not to Scale	Drawn	HM	Checked	AW	Approved	RM	Authorised	SB	
Document Number	A9P12-AMJ-ELS-Z_XXXXX_XX-DR-GI-0035								Revision	P02
Project	Originator	Volume								
Location	Type	Role	Number							

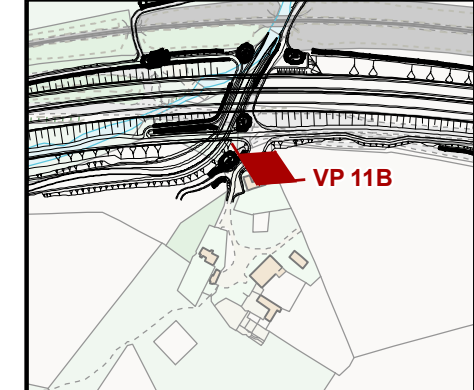
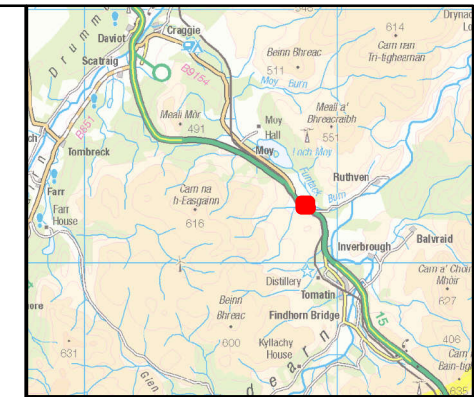
Reproduced by permission of Ordnance Survey on behalf of HMSO.
© Crown copyright and database right 2017. All rights reserved.
Ordnance Survey Licence number 100046668






Viewpoint 11B: Existing view north from Dalmagarry Farm



Viewpoint 11B: Photomontage view north from Dalmagarry Farm

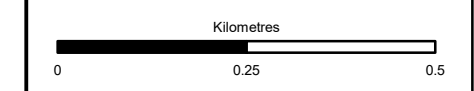


-  Proposed Scheme
-  120° Viewpoint with Photmontage
-  90° Viewpoint with Photmontage

Viewpoint Information

Viewpoint Number	11B
Grid Reference	278720E 832260N
Ground Height	276m
Viewer Height	1.6m
Included Angle	120
Camera used	Nikon D750 with 50mm f1.4 fixed lens and full frame sensor.

Date/Time	Paper
28/02/2017 16:24	A3



Status	FINAL	Subsidiary	B
--------	-------	------------	---



Figure 14.3d
Existing Photograph and
Photomontage
Viewpoint 11B
Sheet 4 of 6

Scale	Not to Scale	Drawn	HM	Checked	AW	Approved	RM	Authorised	SB	
Document Number	A9P12-AMJ-ELS-Z_ZZZZZ_XX-DR-GI-0036								Revision	P02
Project	Originator	Volume								
Location	Type	Role	Number							

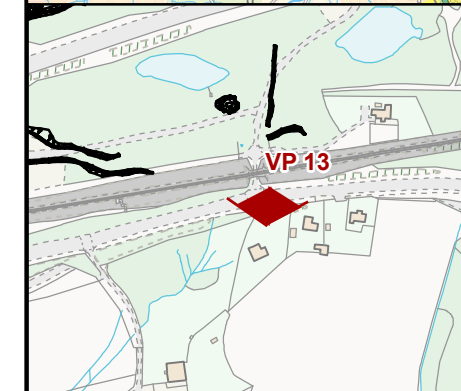
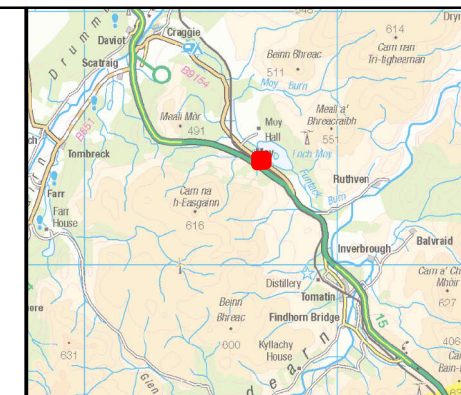
Reproduced by permission of Ordnance Survey on behalf of HMSO.
© Crown copyright and database right 2017. All rights reserved.
Ordnance Survey Licence number 100046668






Viewpoint 13: Existing view from B9154



Viewpoint 13: Photomontage view from B9154

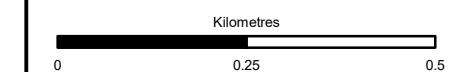


-  Proposed Scheme
-  120° Viewpoint with Photmontage
-  90° Viewpoint with Photmontage

Viewpoint Information

Viewpoint Number	13
Grid Reference	276994E 834137N
Ground Height	284m
Viewer Height	1.6m
Included Angle	120
Camera used	Nikon D750 with 50mm f1.4 fixed lens and full frame sensor.

Date/Time	Paper
01/03/2017 09:49	A3



Status	FINAL	Subsidiary	B
--------	-------	------------	---



Figure 14.3e
Existing Photograph and
Photomontage
Viewpoint 13
Sheet 5 of 6

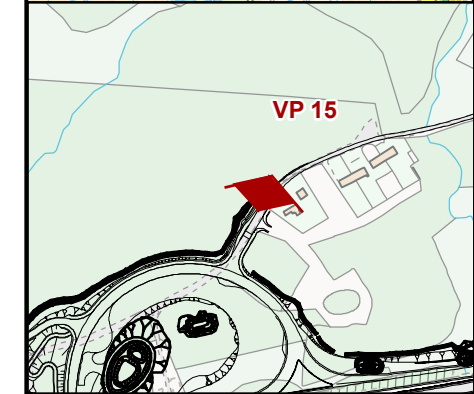
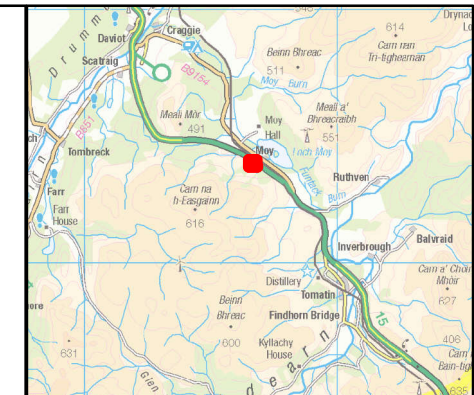
Scale	Not to Scale	Drawn	HM	Checked	AW	Approved	RM	Authorised	SB	
Document Number	A9P12-AMJ-ELS-Z_ZZZZZ_XX-DR-GI-0037								Revision	P02
Project	Originator	Volume								
Location	Type	Role	Number							






Viewpoint 15: Existing view from Lynebeg



Viewpoint 15: Photomontage view from Lynebeg



-  Proposed Scheme
-  120° Viewpoint with Photmontage
-  90° Viewpoint with Photmontage

Viewpoint Information

Viewpoint Number	15
Grid Reference	276630E 833945N
Ground Height	307m
Viewer Height	1.6m
Included Angle	120
Camera used	Nikon D750 with 50mm f1.4 fixed lens and full frame sensor.

Date/Time	Paper
28/02/2017	A3
15:12	

Kilometres

0 0.25 0.5

Status	Subsidiary
FINAL	B



Figure 14.3f
Existing Photograph and
Photomontage
Viewpoint 15
Sheet 6 of 6

Scale	Drawn	Checked	Approved	Authorised
Not to Scale	HM	AW	RM	SB
Document Number				Revision
Project		Originator		Volume
A9P12-AMJ-ELS-Z_ZZZZZ_X-DR-GI-0038				P02
Location	Type	Role	Number	