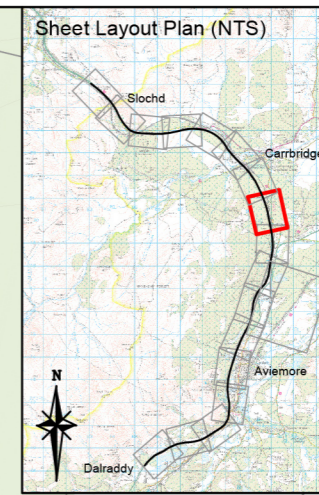
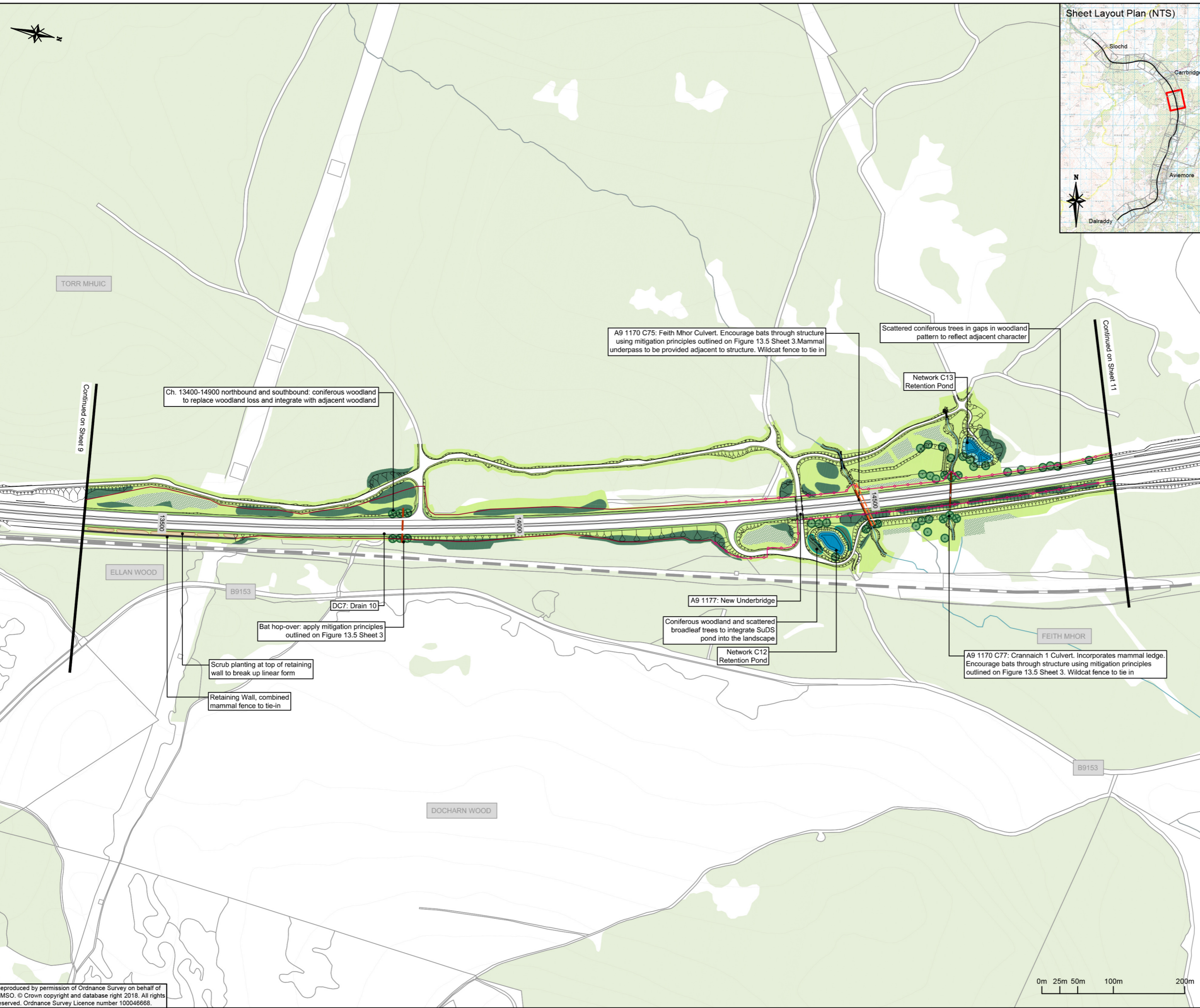


100
Millimetres
0 10
DO NOT SCALE



- Proposed Route
- 5m Contours
- Existing Railway - Highland Main Line
- Existing Woodland Retained (Outside LMA)
- Existing Woodland Retained (Inside LMA)
- Retained Woodland to include Bat Boxes
- Existing Watercourses and Waterbodies
- Proposed SuDS: Treatment Pond
- Proposed SuDS: Detention Basin
- Proposed Verge Grassland Mix
- Proposed Acid Grassland Mix
- Proposed Wet Grassland Mix
- Proposed Dry Heath
- Proposed Coniferous Woodland
- Proposed Mixed Woodland (Refer to annotations for species composition)
- Proposed Birch Woodland
- Proposed Aspen Woodland
- Proposed Wet Woodland
- Proposed Scattered Trees
- Proposed Large Specification Trees
- Proposed Scrub
- Bat Crossing Location (Refer to annotations for details)
- Culvert/Bridge with Mammal Provision
- Mammal Underpass
- Combined Mammal Fencing
- Otter Fencing
- Wildcat Fencing
- Stockproof Fencing
- Exposed Rock

NB. For general notes relating to this drawing, including planting mixes, refer to Sheet 1

P01	JM	SB	SB	19/04/18
FIRST ISSUE				
P02	GD	JM	JM	23/05/18
SECOND ISSUE				
P03	GD	SB	SB	27/07/18
THIRD ISSUE				
P04	GD	JM	SB	15/08/18
FOURTH ISSUE				
P05	GD	SB	SB	17/08/18
FIFTH ISSUE				
Rev	Drawn / Des	Checked	Approved	Date

Drawing Status	FINAL	Suitability	B
----------------	-------	-------------	---

Client
TRANSPORT SCOTLAND
COMHDHAIL ALBA



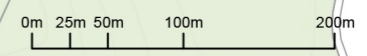
ATKINS mouchel

Drawing Title
Figure 13.4
Landscape & Ecological Mitigation
Sheet 10 of 18

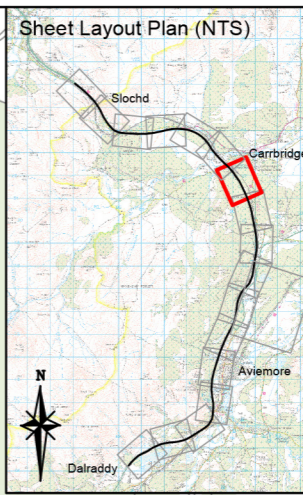
Scale	1:5000	Designed / Drawn	GD	Checked	SB	Approved	SB	Authorised	SB
Original Size	A3	Date	17/08/18	Date	17/08/18	Date	17/08/18	Date	17/08/18
Drawing Number	Project		Originator	Volume	Revision				
	A9P11 - AMJ - ELS -				P05				
	A_ZZDS_EM - DR - LA - 0010								
	Location	Type	Role	Number					

Plotted: Aug 17, 2018 - 4:57pm by: DEEP3101

Reproduced by permission of Ordnance Survey on behalf of HMSO. © Crown copyright and database right 2018. All rights reserved. Ordnance Survey Licence number 100046668.



100
Millimetres
0 10
DO NOT SCALE



- Proposed Route
- 5m Contours
- Existing Railway - Highland Main Line
- Existing Woodland Retained (Outside LMA)
- Existing Woodland Retained (Inside LMA)
- Retained Woodland to include Bat Boxes
- Existing Watercourses and Waterbodies
- Proposed SuDS: Treatment Pond
- Proposed SuDS: Detention Basin
- Proposed Verge Grassland Mix
- Proposed Acid Grassland Mix
- Proposed Wet Grassland Mix
- Proposed Dry Heath
- Proposed Coniferous Woodland
- Proposed Mixed Woodland (Refer to annotations for species composition)
- Proposed Birch Woodland
- Proposed Aspen Woodland
- Proposed Wet Woodland
- Proposed Scattered Trees
- Proposed Large Specification Trees
- Proposed Scrub
- Bat Crossing Location (Refer to annotations for details)
- Culvert/Bridge with Mammal Provision
- Mammal Underpass
- Combined Mammal Fencing
- Otter Fencing
- Wildcat Fencing
- Stockproof Fencing
- Exposed Rock

NB. For general notes relating to this drawing, including planting mixes, refer to Sheet 1

P01	JM	SB	SB	19/04/18
FIRST ISSUE				
P02	GD	JM	JM	23/05/18
SECOND ISSUE				
P03	GD	SB	SB	27/07/18
THIRD ISSUE				
P04	GD	JM	SB	15/08/18
FOURTH ISSUE				
P05	GD	SB	SB	17/08/18
FIFTH ISSUE				
Rev	Drawn / Des	Checked	Approved	Date

Drawing Status		FINAL	Suitability	B
----------------	--	-------	-------------	---

Client
TRANSPORT SCOTLAND
COMHDHAIL ALBA

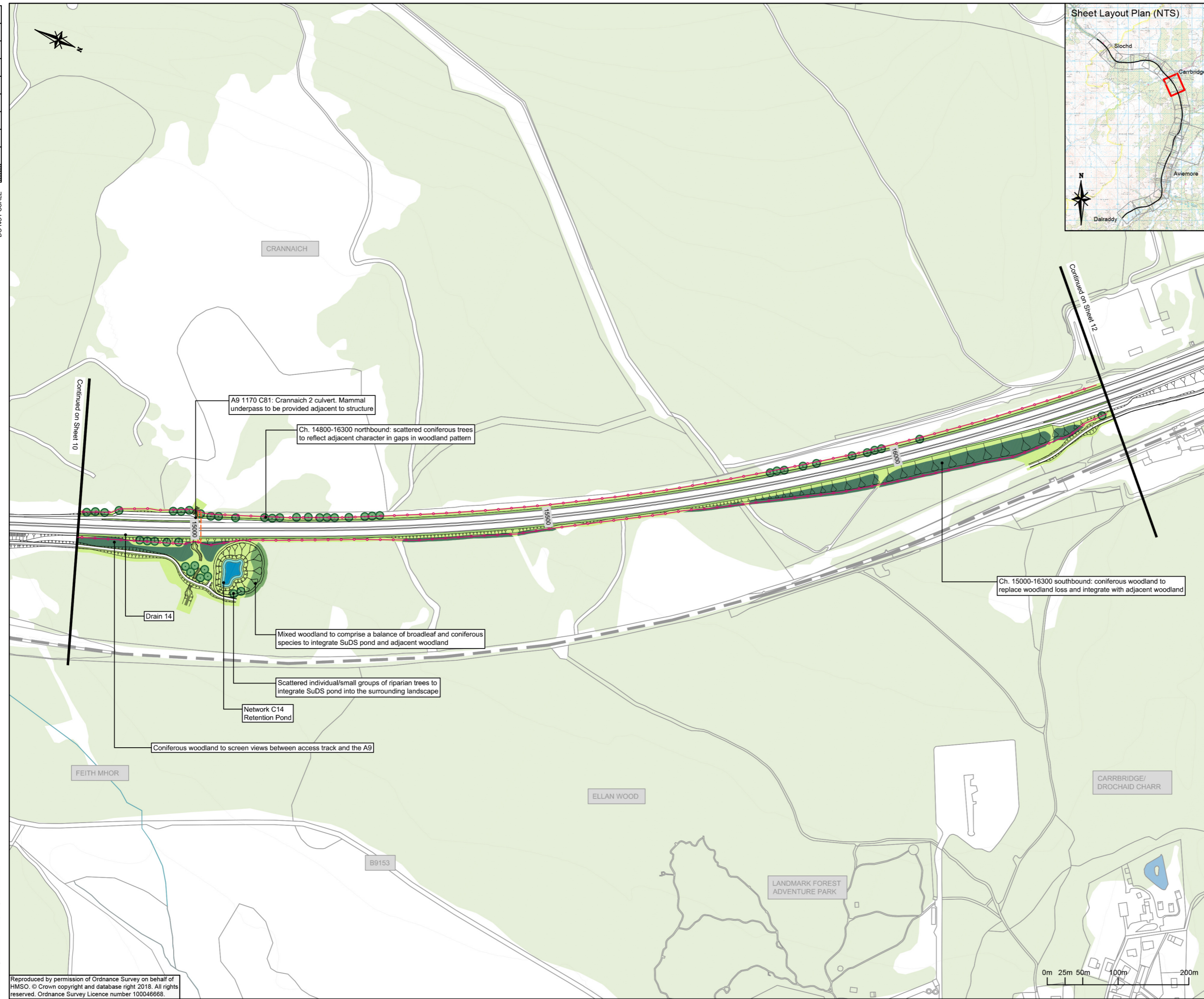


ATKINS mouchel

Drawing Title
Figure 13.4
Landscape & Ecological Mitigation
Sheet 11 of 18

Scale	1:5000	Designed / Drawn	GD	Checked	SB	Approved	SB	Authorised	SB
Original Size	A3	Date	17/08/18	Date	17/08/18	Date	17/08/18	Date	17/08/18

Drawing Number	Project	Originator	Volume	Revision
	A9P11 - AMJ - ELS -			P05
	A_ZZDS_EM - DR - LA - 0011			
Location	Type	Role	Number	



A9 1170 C81: Crannaich 2 culvert. Mammal underpass to be provided adjacent to structure

Ch. 14800-16300 northbound: scattered coniferous trees to reflect adjacent character in gaps in woodland pattern

Ch. 15000-16300 southbound: coniferous woodland to replace woodland loss and integrate with adjacent woodland

Drain 14

Mixed woodland to comprise a balance of broadleaf and coniferous species to integrate SuDS pond and adjacent woodland

Scattered individual/small groups of riparian trees to integrate SuDS pond into the surrounding landscape

Network C14 Retention Pond

Coniferous woodland to screen views between access track and the A9

FEITH MHOR

ELLAN WOOD

CARRBRIDGE/ DROCHAID CHARR

LANDMARK FOREST ADVENTURE PARK

B9153



Printed: Aug 17, 2018 - 4:59pm by: DEEP3101

Reproduced by permission of Ordnance Survey on behalf of HMSO. © Crown copyright and database right 2018. All rights reserved. Ordnance Survey Licence number 100046668.