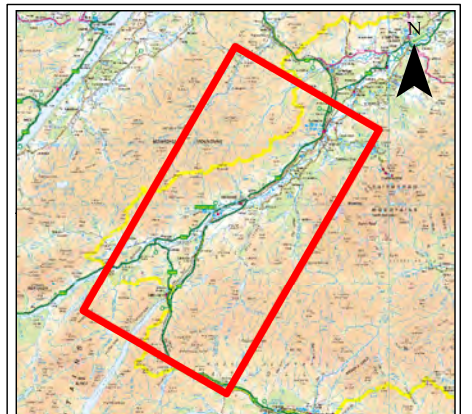
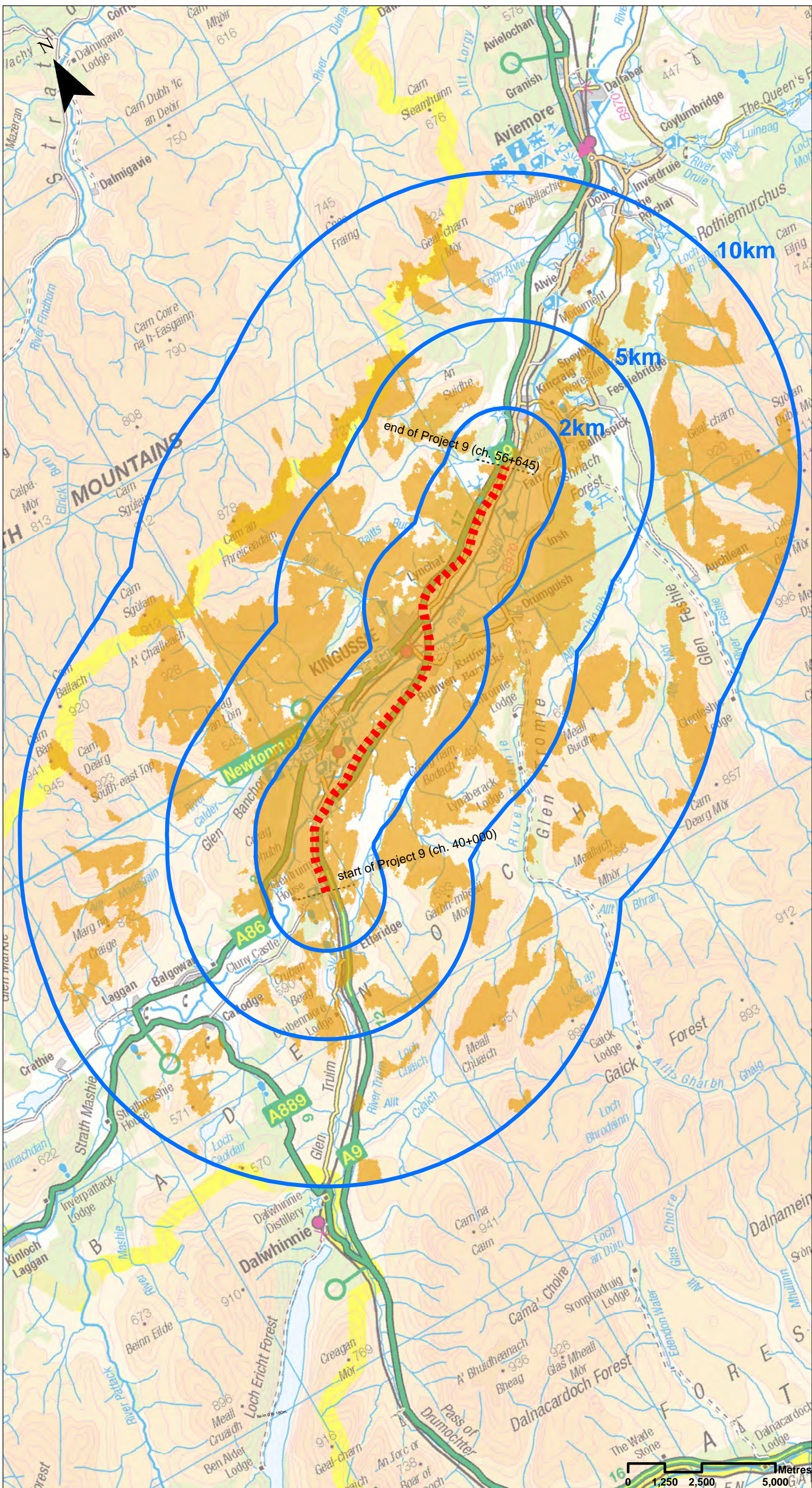


## Landscape

Drawing No.	Drawing Type	Drawing Title	Projectwise Drawing Reference	Software
13.1	BASELINE PLAN	LANDSCAPE STUDY AREA AND EXISTING TZVI	A9P09-CFJ-ELS-M_ZZZZZ_ZZ-DR-LA-0001	GIS
13.2	BASELINE PLAN	LANDSCAPE DESIGNATIONS	A9P09-CFJ-ELS-M_ZZZZZ_ZZ-DR-LA-0002	GIS
13.3	BASELINE PLAN	CNPA LANDSCAPE CHARACTER ASSESSMENT 2009	A9P09-CFJ-ELS-M_ZZZZZ_ZZ-DR-LA-0003	GIS
13.4	BASELINE PLAN	LOCAL LANDSCAPE CHARACTER AREAS	A9P09-CFJ-ELS-M_ZZZZZ_ZZ-DR-LA-0004	GIS
13.5	BASELINE PLAN	TOPOGRAPHY	A9P09-CFJ-ELS-M_ZZZZZ_ZZ-DR-LA-0005	GIS



**Legend**

- Proposed Scheme Extents
- Existing A9 theoretical Zone of Visual Influence
- 2km, 5km, 10km buffers from existing A9
- Existing A9 within Project 9 extent

Note:  
Theoretical Zone of Visual Influence produced using Ordnance Survey Landform Panorama data (50m resolution) and based on extent of existing A9 within Project 9 extent.

SCALE 1:125,000

P03	S3	JUL 2016	FINAL REVISIONS	RT	JF
P02	S3	MAY 2016	DESIGN UPDATE	RT	JF
P01	S3	APR 2016	DRAFT FOR COMMENT	ST	JF
REV	SUIT	DATE	DESCRIPTION	BY	APP

**ch2m FAIRHURST**  
 CH2MHILL Fairhurst JV  
 C/O City Park 368 Alexandra Parade Glasgow G31 3AU  
 Tel +44 (0) 141 552 2000 Fax +44 (0) 141 552 2525

**TRANSPORT SCOTLAND** **A9 DUALLING**  
 PART 10 INVERNESS  
 Customise to Briefing

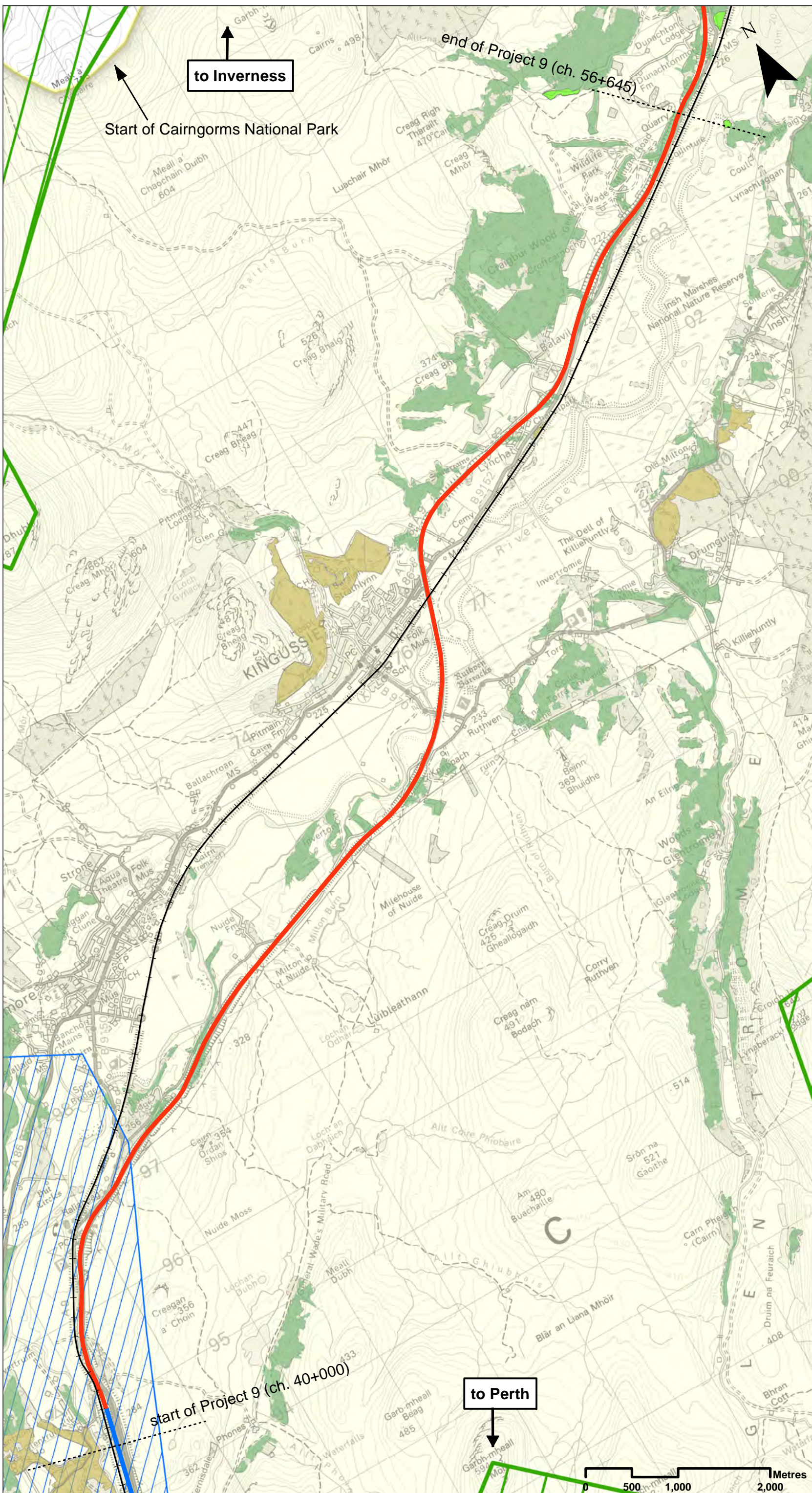
**PROJECT 9 CRUBENMORE TO KINCRAIG EIA  
 BASELINE PLAN  
 DRAWING 13.1  
 LANDSCAPE STUDY AREA AND  
 EXISTING THEORETICAL ZONE OF VISUAL INFLUENCE**

DESIGN: DB	DRAWN: JC	CHK: SWG	APP: JF
---------------	--------------	-------------	------------

DATE: 30/07/2018

PRJ: 495298  
 DWG: A9P09-CF-EIS-M\_ZZZZZ\_ZZ-DR-LA-0001

SHEET: 1 of 1	REVISION: C01	SUITABILITY: A3
------------------	------------------	--------------------



**Legend**

- Proposed Scheme Extents
- Existing Dualled
- Existing Single
- Highland Mainline railway
- Cairngorms National Park
- Scottish Natural Heritage Wild Land Scotland
- Special Landscape Area (The Highland Council)

**Woodland**

- (Scottish Natural Heritage)**
- Ancient (of semi-natural origin)
  - Long-Established (of plantation origin)
  - Other (shown on Roy map, 1750)

SCALE 1:40000

P03	S3	JUL 2016	FINAL REVISIONS	RT	JF
P02	S3	MAY 2016	DESIGN UPDATE	RT	JF
P01	S3	APR 2016	DRAFT FOR COMMENT	ST	JF
REV	SUIT	DATE	DESCRIPTION	BY	APP

**ch2m FAIRHURST**  
 CH2MHILL Fairhurst JV  
 C/O City Park 368 Alexandra Parade Glasgow G31 3AU  
 Tel +44 (0) 141 552 2000 Fax +44 (0) 141 552 2525



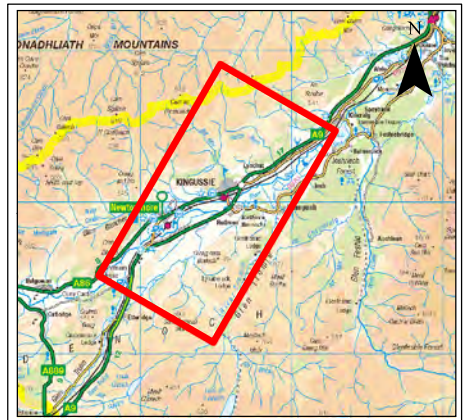
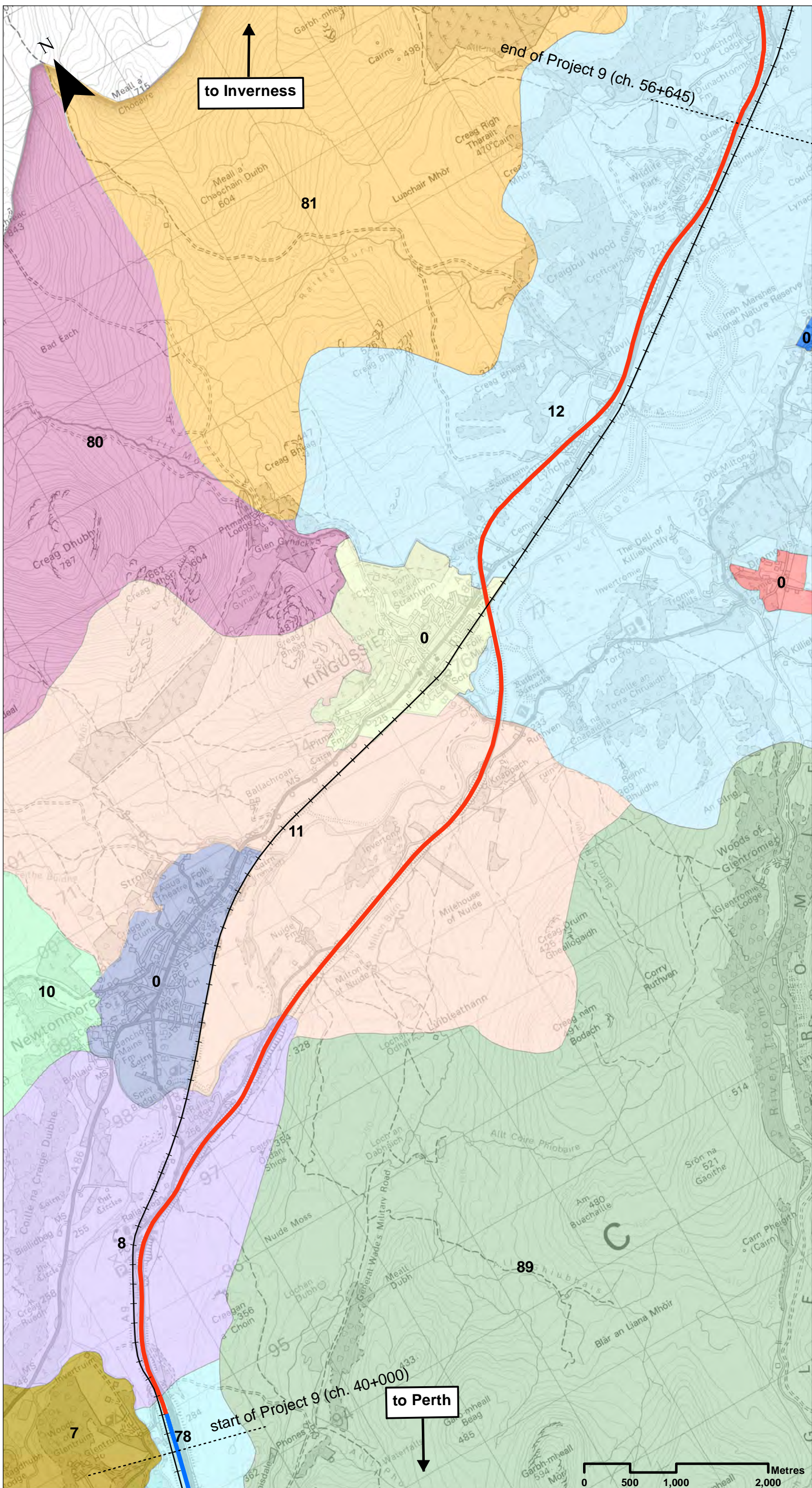
**PROJECT 9 CRUBENMORE TO KINCRAG EIA  
 BASELINE PLAN  
 DRAWING 13.2  
 LANDSCAPE DESIGNATIONS**

DESIGN: DB	DRAWN: ST	CHK: SWG	APP: JF
---------------	--------------	-------------	------------

DATE: 30/07/2018

PRJ: 495298  
 DWG: A9P09-CF3-ELS-M\_ZZZZZ\_ZZ-DR-LA-0002

SHEET: 1 of 1	REVISION: C01	SUITABILITY: A3
------------------	------------------	--------------------



### Legend

- Proposed Scheme Extents
- Existing Dualled
- Existing Single
- Highland Mainline railway

### Cairngorms National Park Authority Landscape Character Area

- 0** Drumguish: Refer to Landscape Capacity for Housing Study (2005).
- 0** Insh: Refer to Landscape Capacity for Housing Study (2005).
- 0** Kingussie: Refer to Landscape Capacity for Housing Study (2005).
- 0** Newtonmore: Refer to Landscape Capacity for Housing Study (2005).
- 7** Upper Spey Farmlands: Loch Uvie Pinch Point.
- 8** Badenoch: Upper Strath
- 10** Badenoch: Lower Glen Banchor
- 11** Badenoch: Newtonmore to Kingussie.
- 12** Badenoch: Insh Marshes.
- 78** Glen Truim.
- 80** The Monadhliath: South Monadhliath
- 81** The Monadhliath: North Monadhliath
- 89** The Southern Hills: Southern Western Glens

SCALE 1:40000

P03	S3	JUL 2018	FINAL REVISIONS	RT	JF
P02	S3	MAY 2018	DESIGN UPDATE	RT	JF
P01	S3	APR 2018	DRAFT FOR COMMENT	ST	JF
REV	SUIT	DATE	DESCRIPTION	BY	APP

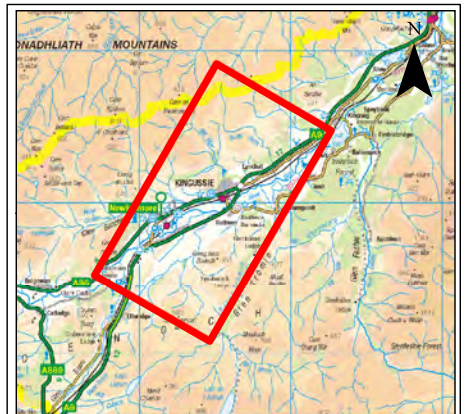
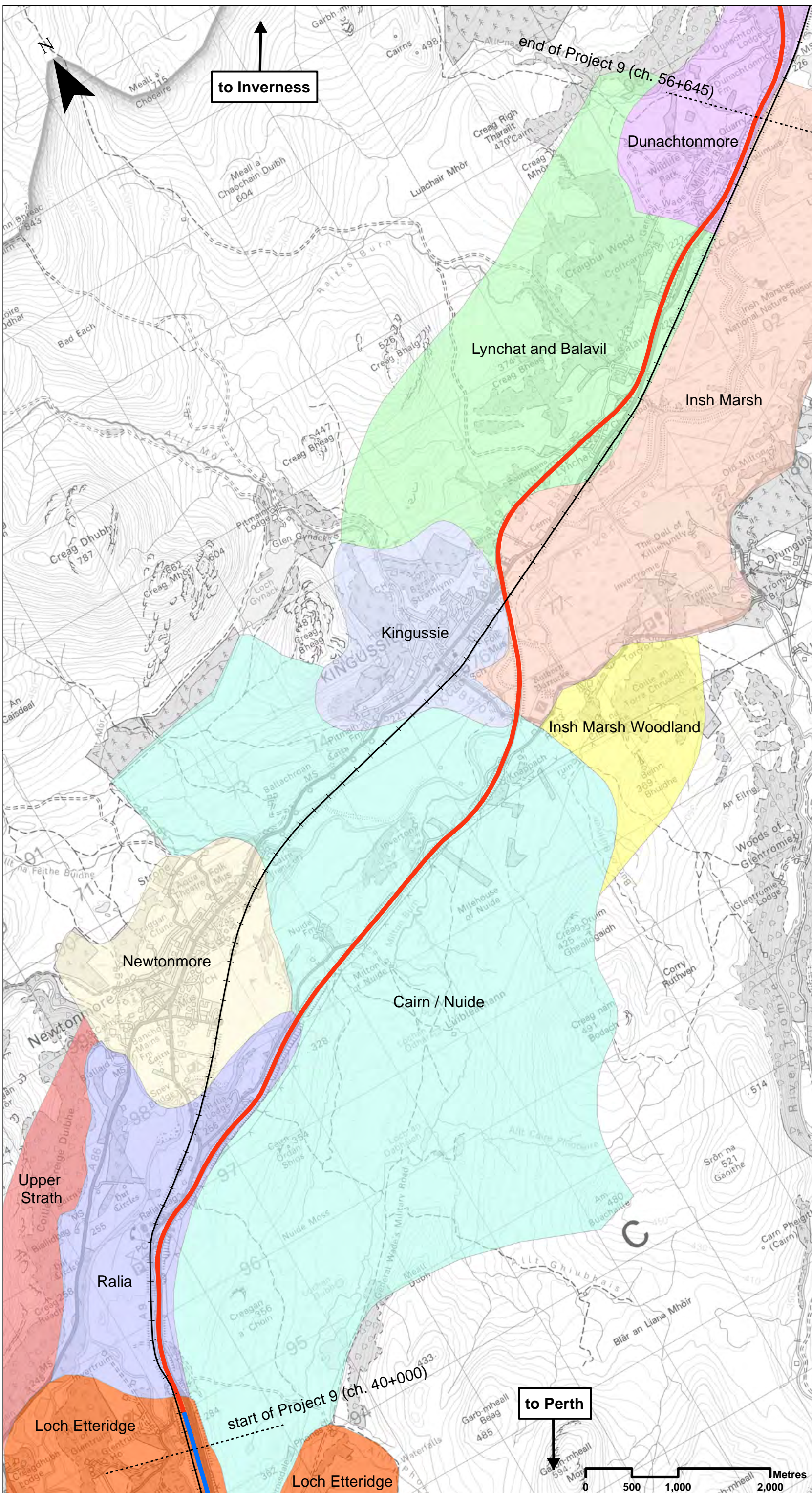
**ch2m FAIRHURST**  
 CH2MHILL Fairhurst JV  
 C/O: City Park 368 Alexandra Parade Glasgow G31 3AU  
 Tel + 44 (0) 141 552 2000 Fax +44 (0) 141 552 2525

**PROJECT 9 CRUBENMORE TO KINCRAIG EIA  
 BASELINE PLAN  
 DRAWING 13.3  
 CAIRNGORMS NATIONAL PARK AUTHORITY  
 LANDSCAPE CHARACTER ASSESSMENT 2009**

DESIGN: DB	DRAWN: ST	CHK: SWG	APP: JF
---------------	--------------	-------------	------------

DATE: 30/07/2018  
 PROJ: 495298  
 DWG: A9P09-CF3-ELS-M\_ZZZZZ\_ZZ-DR-LA-0003

SHEET: 1 of 1	REVISION: C01	SUITABILITY: A3
------------------	------------------	--------------------



**Legend**

- Proposed Scheme Extents
- Existing Dualled
- Existing Single
- Highland Mainline railway

**CFJV Local Landscape Character Area**

- Cairn / Nuide
- Dunachtonmore
- Insh Marsh
- Insh Marsh Woodland
- Kingussie
- Loch Etteridge
- Lynchat and Balavil
- Newtonmore
- Ralia
- Upper Strath

Note:  
Local Landscape Character Areas have been identified by CFJV.

SCALE 1:40000

P03	S3	JUL 2016	FINAL REVISIONS	RT	JF
P02	S3	MAY 2016	DESIGN UPDATE	RT	JF
P01	S3	APR 2016	DRAFT FOR COMMENT	ST	JF
REV	SUIT	DATE	DESCRIPTION	BY	APP

**ch2m FAIRHURST**  
CH2MHILL Fairhurst JV  
C/O City Park 368 Alexandra Parade Glasgow G31 3AU  
Tel +44 (0) 141 552 2000 Fax +44 (0) 141 552 2525



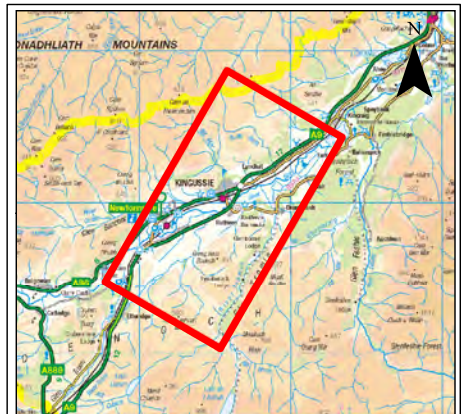
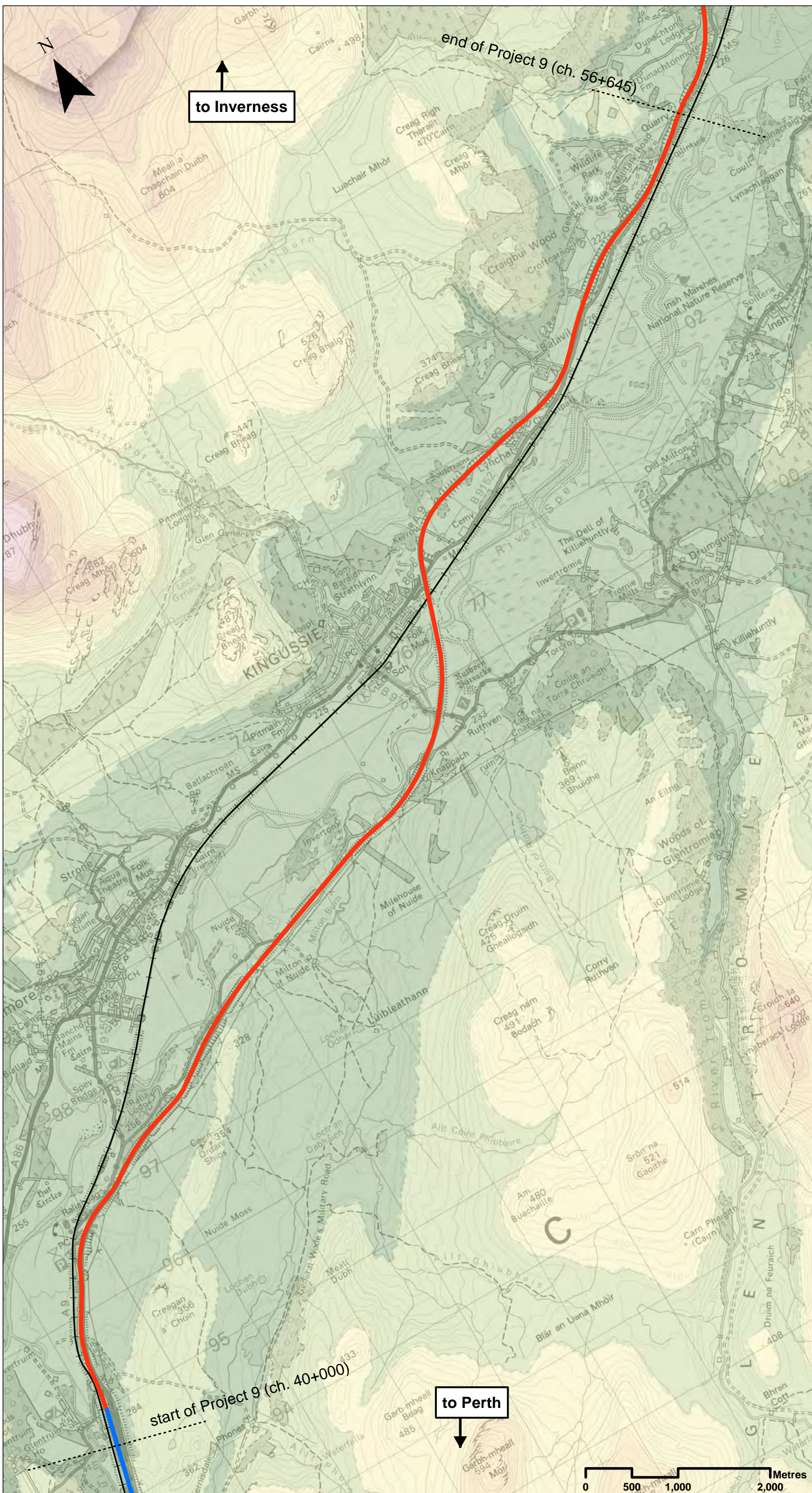
**PROJECT 9 CRUBENMORE TO KINCRAIG EIA  
BASELINE PLAN  
DRAWING 13.4  
LOCAL LANDSCAPE CHARACTER AREAS**

DESIGN: DB	DRAWN: ST	CHK: SWG	APP: JF
---------------	--------------	-------------	------------

DATE: 30/07/2018

PRJ: 495298  
DWG: A9P09-CFJ-ELS-M\_ZZZZZ\_ZZ-DR-LA-0004

SHEET: 1 of 1	REVISION: C01	SUITABILITY: A3
------------------	------------------	--------------------



**Legend**

- Proposed Scheme Extents
- Existing Dualled
- Existing Single
- Highland Mainline railway

**Topography**

Above Ordnance Datum (metres)

- < 300
- 300 - 400
- 400 - 500
- 500 - 600
- 600 - 700
- 700 - 800
- 800 - 900
- 900+

SCALE 1:40000

P03	S3	JUL 2016	FINAL REVISIONS	RT	JF
P02	S3	MAY 2016	DESIGN UPDATE	RT	JF
P01	S3	APR 2016	DRAFT FOR COMMENT	ST	JF
REV	SUIT	DATE	DESCRIPTION	BY	APP

**ch2m FAIRHURST**  
 CH2MHILL Fairhurst JV  
 C/O City Park 368 Alexandra Parade Glasgow G31 3AU  
 Tel +44 (0) 141 552 2000 Fax +44 (0) 141 552 2525



**PROJECT 9 CRUBENMORE TO KINCRAIG EIA  
 BASELINE PLAN  
 DRAWING 13.5  
 TOPOGRAPHY**

DESIGN: DB	DRAWN: ST	CHK: SWG	APP: JF
---------------	--------------	-------------	------------

DATE: 30/07/2018

PRJ: 495298  
 DWG: A9P09-CF3-ELS-M\_ZZZZZ\_ZZ-DR-LA-0005

SHEET: 1 of 1	REVISION: C01	SUITABILITY: A3
------------------	------------------	--------------------