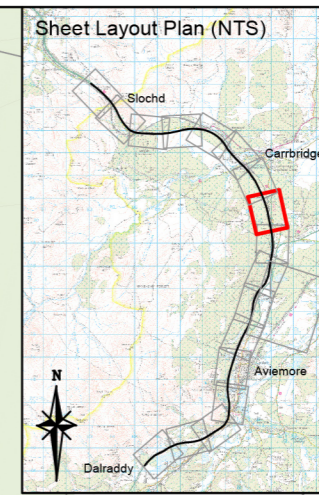
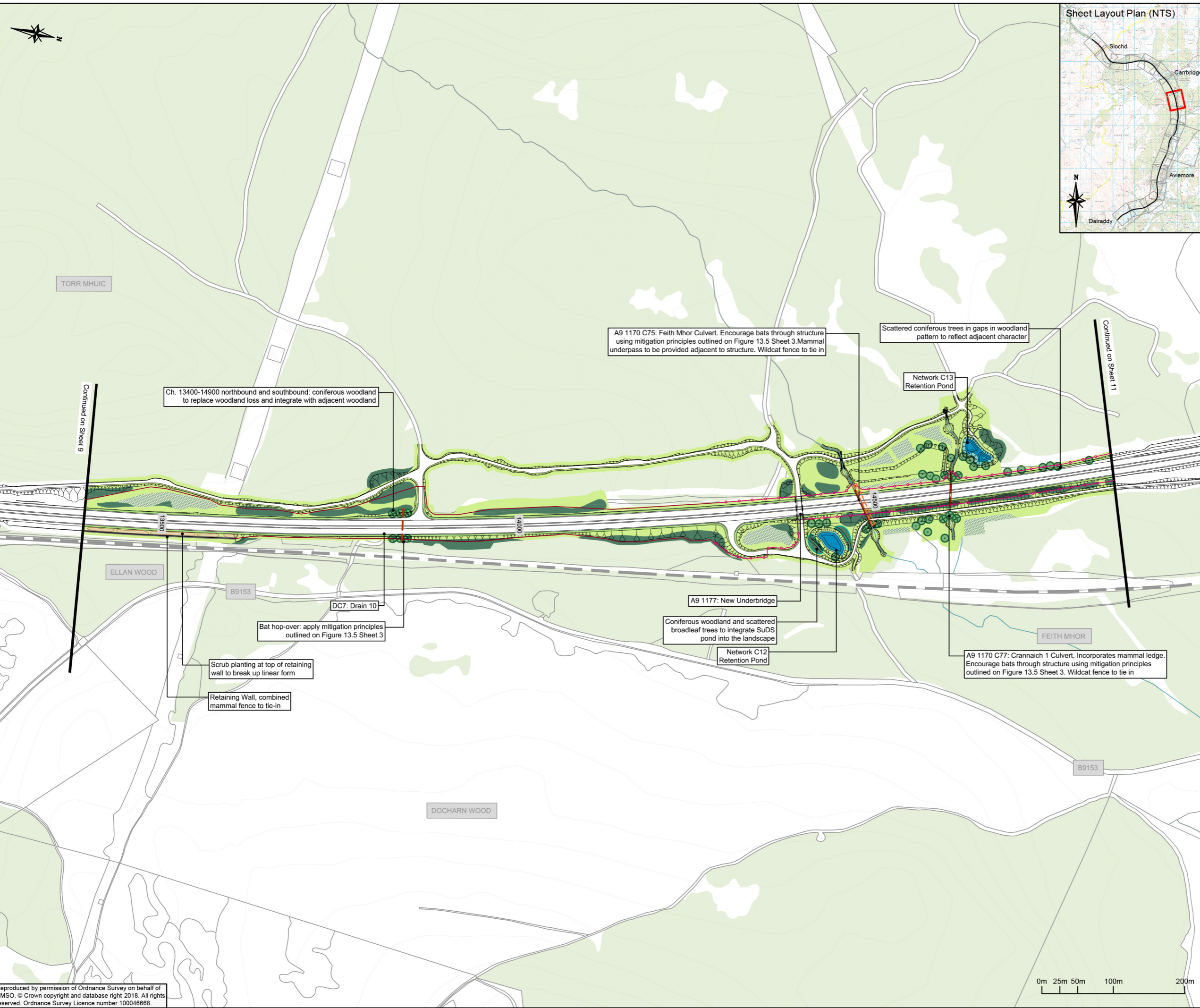


100
Millimetres
0 10
DO NOT SCALE



- Proposed Route
- 5m Contours
- Existing Railway - Highland Main Line
- Existing Woodland Retained (Outside LMA)
- Existing Woodland Retained (Inside LMA)
- Retained Woodland to include Bat Boxes
- Existing Watercourses and Waterbodies
- Proposed SuDS: Treatment Pond
- Proposed SuDS: Detention Basin
- Proposed Verge Grassland Mix
- Proposed Acid Grassland Mix
- Proposed Wet Grassland Mix
- Proposed Dry Heath
- Proposed Coniferous Woodland
- Proposed Mixed Woodland (Refer to annotations for species composition)
- Proposed Birch Woodland
- Proposed Aspen Woodland
- Proposed Wet Woodland
- Proposed Scattered Trees
- Proposed Large Specification Trees
- Proposed Scrub
- Bat Crossing Location (Refer to annotations for details)
- Culvert/Bridge with Mammal Provision
- Mammal Underpass
- Combined Mammal Fencing
- Otter Fencing
- Wildcat Fencing
- Stockproof Fencing
- Exposed Rock

NB. For general notes relating to this drawing, including planting mixes, refer to Sheet 1

| | | | | |
|--------------|-------------|---------|----------|----------|
| P01 | JM | SB | SB | 19/04/18 |
| FIRST ISSUE | | | | |
| P02 | GD | JM | JM | 23/05/18 |
| SECOND ISSUE | | | | |
| P03 | GD | SB | SB | 27/07/18 |
| THIRD ISSUE | | | | |
| P04 | GD | JM | SB | 15/08/18 |
| FOURTH ISSUE | | | | |
| P05 | GD | SB | SB | 17/08/18 |
| FIFTH ISSUE | | | | |
| Rev | Drawn / Des | Checked | Approved | Date |

| | | | |
|----------------|-------|-------------|---|
| Drawing Status | FINAL | Suitability | B |
|----------------|-------|-------------|---|

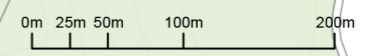
Client
TRANSPORT SCOTLAND
COMHDHAIL ALBA



ATKINS mouchel

Drawing Title
Figure 13.4
Landscape & Ecological Mitigation
Sheet 10 of 18

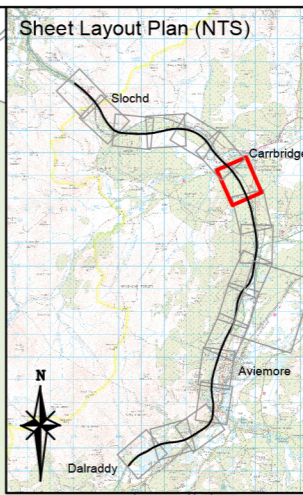
| | | | | | | | | | | |
|----------------|--|------------------|----------|---------|----------|----------|----------|------------|----------|-----|
| Scale | 1:5000 | Designed / Drawn | GD | Checked | SB | Approved | SB | Authorised | SB | |
| Original Size | A3 | Date | 17/08/18 | Date | 17/08/18 | Date | 17/08/18 | Date | 17/08/18 | |
| Drawing Number | A9P11 - AMJ - ELS - A_ZZDS_EM - DR - LA - 0010 | | | | | | | | Revision | P05 |



Plotted: Aug 17, 2018 - 4:57pm by: DEEP3101

Reproduced by permission of Ordnance Survey on behalf of HMSO. © Crown copyright and database right 2018. All rights reserved. Ordnance Survey Licence number 100046668.

100
Millimetres
0 10
DO NOT SCALE



- Proposed Route
- 5m Contours
- Existing Railway - Highland Main Line
- Existing Woodland Retained (Outside LMA)
- Existing Woodland Retained (Inside LMA)
- Retained Woodland to include Bat Boxes
- Existing Watercourses and Waterbodies
- Proposed SuDS: Treatment Pond
- Proposed SuDS: Detention Basin
- Proposed Verge Grassland Mix
- Proposed Acid Grassland Mix
- Proposed Wet Grassland Mix
- Proposed Dry Heath
- Proposed Coniferous Woodland
- Proposed Mixed Woodland (Refer to annotations for species composition)
- Proposed Birch Woodland
- Proposed Aspen Woodland
- Proposed Wet Woodland
- Proposed Scattered Trees
- Proposed Large Specification Trees
- Proposed Scrub
- Bat Crossing Location (Refer to annotations for details)
- Culvert/Bridge with Mammal Provision
- Mammal Underpass
- Combined Mammal Fencing
- Otter Fencing
- Wildcat Fencing
- Stockproof Fencing
- Exposed Rock

NB. For general notes relating to this drawing, including planting mixes, refer to Sheet 1

| | | | | |
|--------------|-------------|---------|----------|----------|
| P01 | JM | SB | SB | 19/04/18 |
| FIRST ISSUE | | | | |
| P02 | GD | JM | JM | 23/05/18 |
| SECOND ISSUE | | | | |
| P03 | GD | SB | SB | 27/07/18 |
| THIRD ISSUE | | | | |
| P04 | GD | JM | SB | 15/08/18 |
| FOURTH ISSUE | | | | |
| P05 | GD | SB | SB | 17/08/18 |
| FIFTH ISSUE | | | | |
| Rev | Drawn / Des | Checked | Approved | Date |

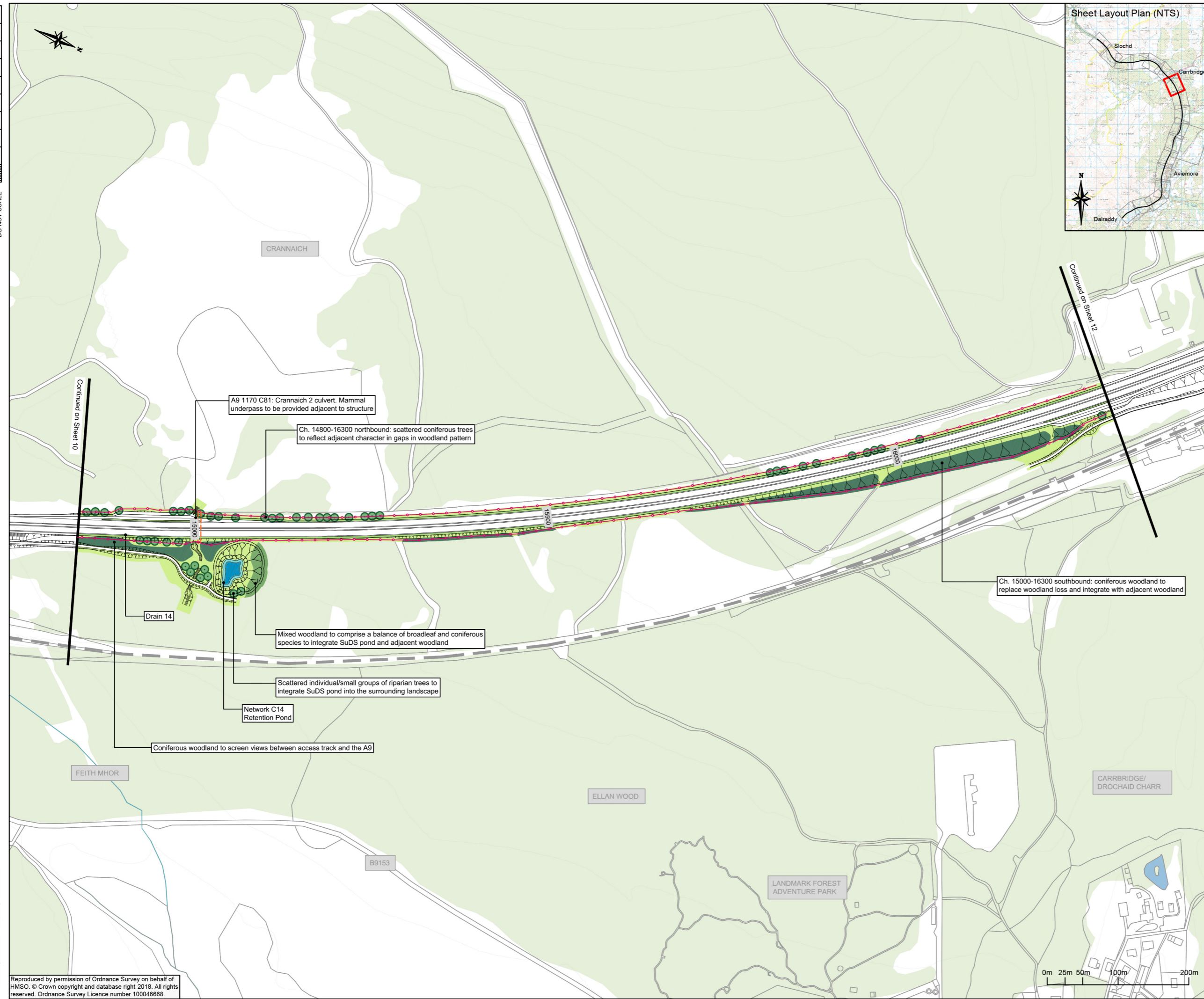
| | | | |
|----------------|-------|-------------|---|
| Drawing Status | FINAL | Suitability | B |
|----------------|-------|-------------|---|



Drawing Title
Figure 13.4
 Landscape & Ecological Mitigation
 Sheet 11 of 18

| | | | | | | | | | |
|---------------|--------|------------------|----------|---------|----------|----------|----------|------------|----------|
| Scale | 1:5000 | Designed / Drawn | GD | Checked | SB | Approved | SB | Authorised | SB |
| Original Size | A3 | Date | 17/08/18 | Date | 17/08/18 | Date | 17/08/18 | Date | 17/08/18 |

| | | | | |
|----------------------------|---------------------|------------|--------|----------|
| Drawing Number | Project | Originator | Volume | Revision |
| A_ZZDS_EM - DR - LA - 0011 | A9P11 - AMJ - ELS - | | | P05 |



A9 1170 C81: Crannaich 2 culvert. Mammal underpass to be provided adjacent to structure

Ch. 14800-16300 northbound: scattered coniferous trees to reflect adjacent character in gaps in woodland pattern

Ch. 15000-16300 southbound: coniferous woodland to replace woodland loss and integrate with adjacent woodland

Drain 14

Mixed woodland to comprise a balance of broadleaf and coniferous species to integrate SuDS pond and adjacent woodland

Scattered individual/small groups of riparian trees to integrate SuDS pond into the surrounding landscape

Network C14 Retention Pond

Coniferous woodland to screen views between access track and the A9

FEITH MHOR

ELLAN WOOD

CARRBRIDGE/ DROCHAID CHARR

LANDMARK FOREST ADVENTURE PARK

B9153



Printed: Aug 17, 2018 - 4:59pm by: DEEP3101

Reproduced by permission of Ordnance Survey on behalf of HMSO. © Crown copyright and database right 2018. All rights reserved. Ordnance Survey Licence number 100046668.