



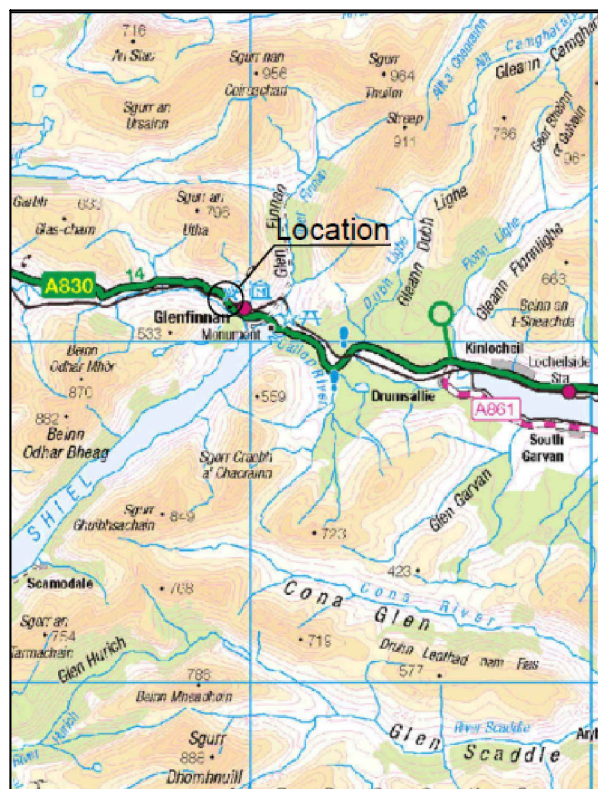
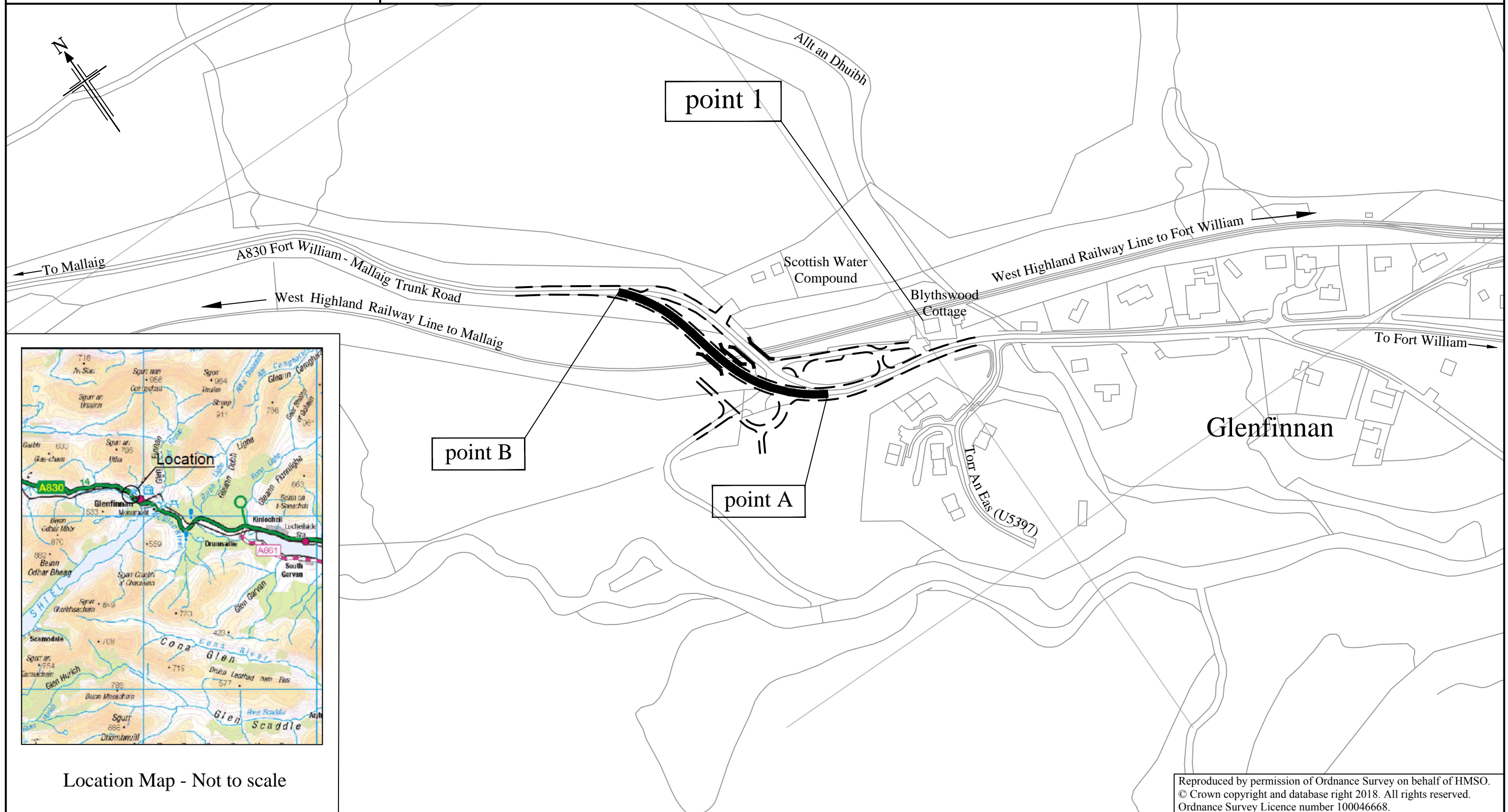
TRANSPORT
SCOTLAND
CÒMHAIL ALBA



Scottish Government
Riaghaltas na h-Alba
gov.scot

LEGEND

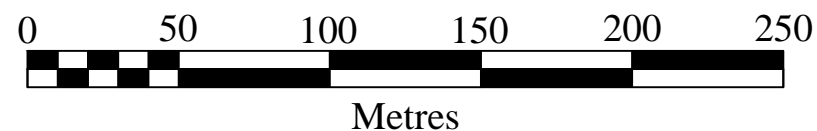
- LINE OF NEW TRUNK ROAD
- = = = = ASSOCIATED ROAD PROPOSALS



Location Map - Not to scale

Reproduced by permission of Ordnance Survey on behalf of HMSO.
© Crown copyright and database right 2018. All rights reserved.
Ordnance Survey Licence number 100046668.

Scale :- 1/2500



The A830 Trunk Road
(Shlatach Rail Bridge Replacement)
(Trunking) Order 201[]