



KEY














EXISTING FEATURES

-  ANCIENT WOODLAND
-  OTHER PLANTED FEATURES
-  GREENBELT
-  PROTECTED OPEN SPACE
-  TREE PRESERVATION ORDERS (TPO)
-  SITE OF IMPORTANCE FOR NATURE CONSERVATION
-  SITE OF SPECIAL SCIENTIFIC INTEREST
-  COMMUNITY LAND
-  LOCAL NATURE RESERVE
-  STRATHCLYDE COUNTRY PARK
-  LISTED BUILDINGS
-  WATERCOURSES / PONDS
-  DESIGNATED CYCLEWAYS & FOOTPATHS
-  PROPOSED NCN 74

PROPOSED SCHEME

-  ROUTE ALIGNMENT ON EMBANKMENT
-  ROUTE ALIGNMENT IN CUTTING

PROPOSED MITIGATION

-  SEMI NATURAL WOODLAND PLANTING
-  SHRUB / SCRUB PLANTING
-  WET WOODLAND / SCRUB PLANTING
-  ORNAMENTAL PLANTING
-  CONSERVATION GRASSLAND
-  MARGINAL WETLAND HABITAT
-  GRASS VERGE
-  RECREATION ROUTES
-  HEDGEROW
-  SPECIMEN TREES
-  SUDS ATTENUATION POND
-  WATERCOURSES / PONDS
-  ACOUSTIC BARRIER