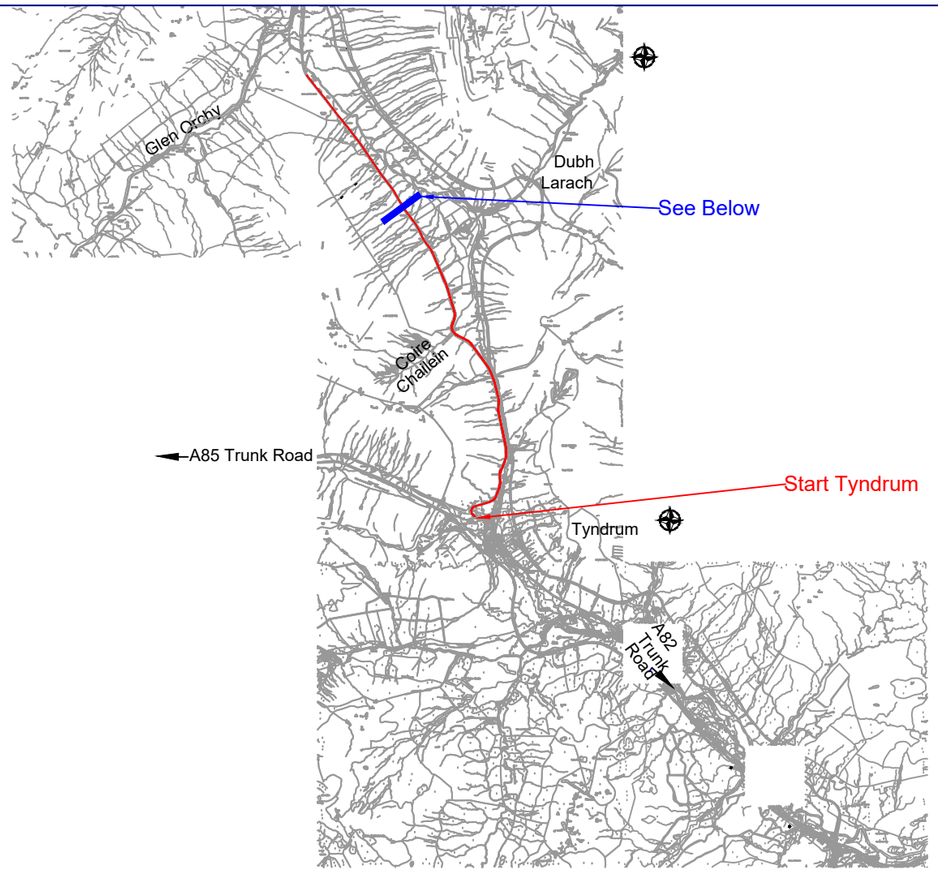

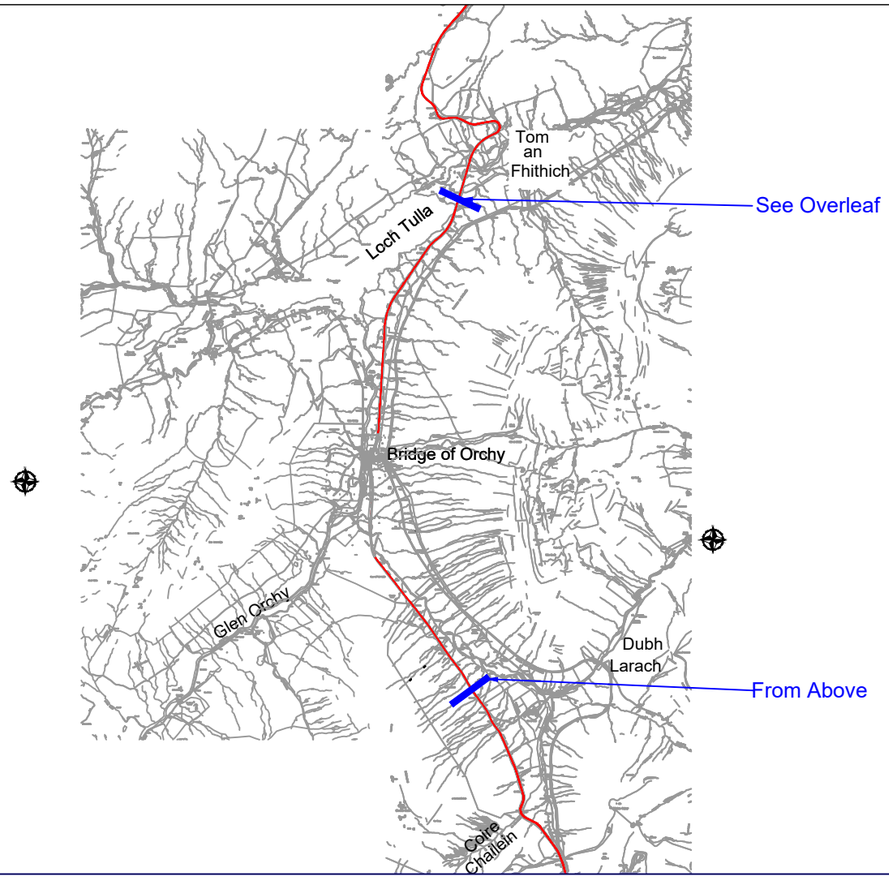

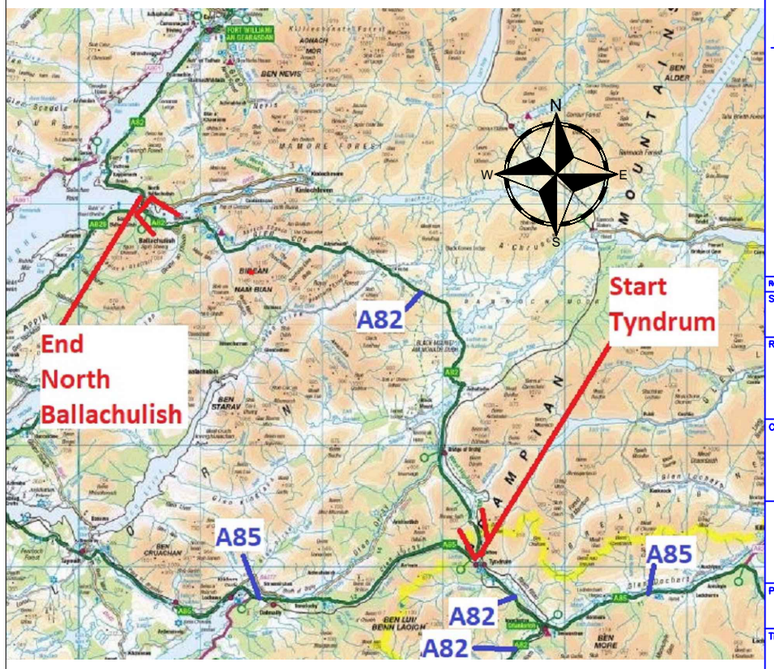

Location Map - Not to scale

Reproduced by permission of Ordnance Survey on behalf of HMSO. © Crown Copyright and database right 2018. All rights reserved. Ordnance Survey License Number: 100046668

Drawing Number

18/NW/1101/025- 001

Do not scale this drawing

Rev	Date		Checked

Status

Status

Rev.

Client

TRANSPORT SCOTLAND
CÒMHDHAIL ALBA

BEAR SCOTLAND

Project	A82 Trunk Road (Tyndrum to North Ballachulish) (Clearway Order 2019)
Title	A82 Trunk Road (Tyndrum to North Ballachulish) (Clearway Order 2019) Location Plan Sheet 1 of 2
Drawing No.	18/NW/1101/025- 001
Scale	Not To Scale
Date	
Designed DMc	Drawn DMc
Checked Chkd	Approved Appr

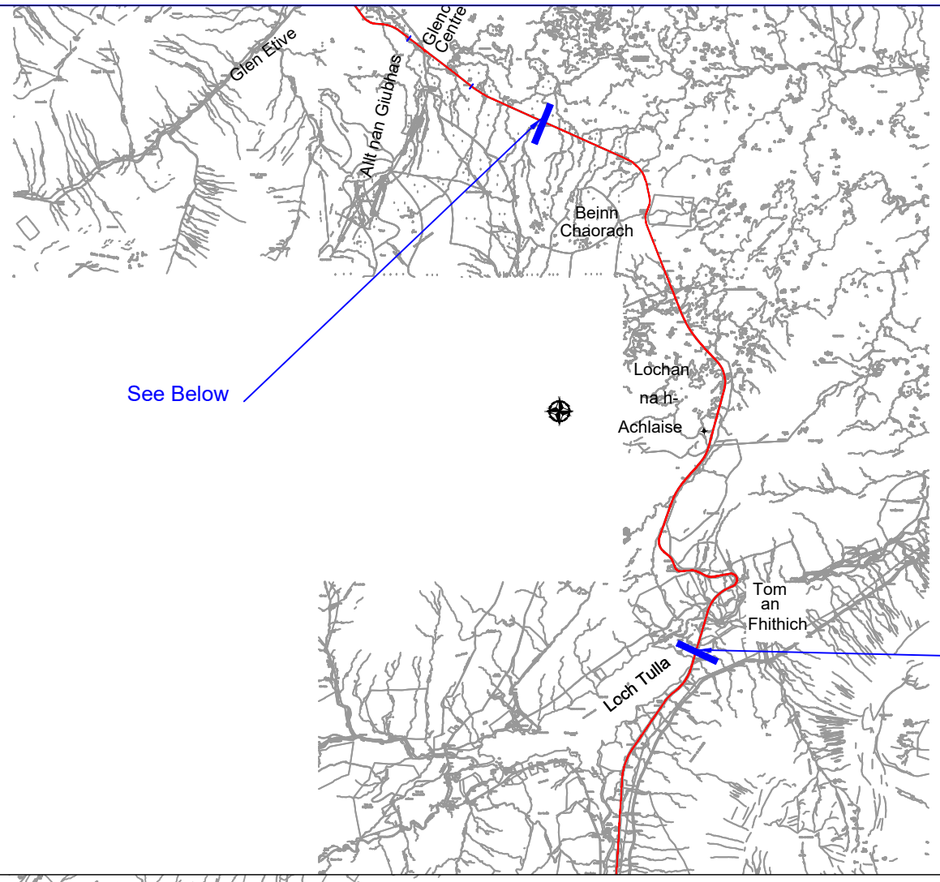

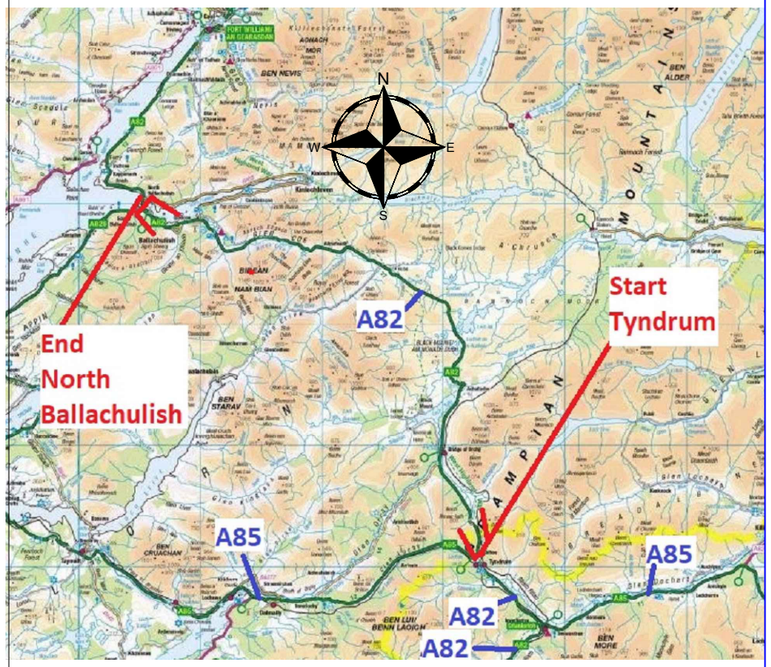

Location Map - Not to scale

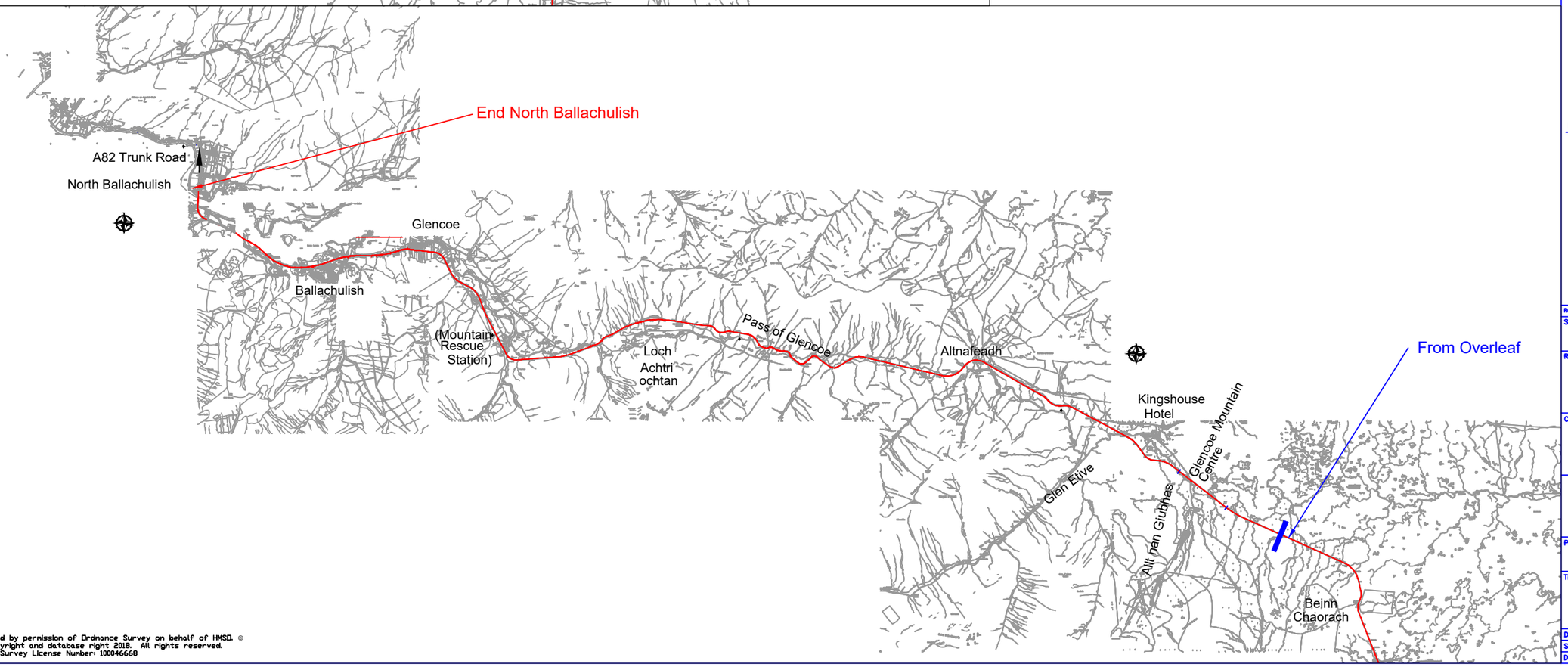

Reproduced by permission of Ordnance Survey on behalf of HMSO. ©
Crown Copyright and database right 2018. All rights reserved.
Ordnance Survey License Number: 100046668

Drawing Number
18/NW/1101/025- 002

Do not scale this drawing

Rev	Date		Checked

Status
Status

Rev.

Client
TRANSPORT SCOTLAND
CÒMHDHAIL ALBA

BEAR SCOTLAND

Project	A82 Trunk Road (Tyndrum to North Ballachulish) (Clearway Order 2019)
Title	A82 Trunk Road (Tyndrum to North Ballachulish) (Clearway Order 2019) Location Plan Sheet 2 of 2
Drawing No.	18/NW/1101/025- 007
Scale	NTS
Date	
Designed DMc	Drawn DMc	Checked Chkd	Approved Appr