
SCOTTISH STATUTORY INSTRUMENTS

2005 No. 413

ROAD TRAFFIC

The A78 Trunk Road (West Kilbride Incorporating Seamill) (Restricted Road) Order 2005

Made
Coming into force

17th August 2005
2nd September 2005

The Scottish Ministers, in exercise of the powers conferred by sections 82(2)(b), 83(1) and 124(1)(d) of the Road Traffic Regulation Act 1984(a), and of all other powers enabling them in that behalf, and having complied with Part II of the Secretary of State's Traffic Orders (Procedure) (Scotland) Regulations 1987(b), hereby make the following Order:

Citation and commencement

1. This Order may be cited as The A78 Trunk Road (West Kilbride Incorporating Seamill) (Restricted Road) Order 2005 and shall come into force on 2nd September 2005.

Variation of previous Restricted Roads Order

2. At 23.59 hours on 1st September 2005 the Trunk Roads (Restricted Roads) (Ayrshire) Order 1975(c) is varied to the effect that paragraph 3d in the Schedule to that Order is deleted.


(a) 1984 c.27; sections 82(2) and 83(1) were amended by the New Roads and Street Works Act 1991 (c.22), Schedule 8, paragraphs 59 and 60 respectively. The Scottish Ministers are the traffic authority by virtue of section 121A of the Road Traffic Regulation Act 1984 (inserted by the New Roads and Street Works Act 1991 (c.22), Schedule 8, paragraph 70 which was amended by the Scotland Act 1998 (Consequential Modifications) Order 2001 (S.I. 2001/1400)) as read with section 151(1) of the Roads (Scotland) Act 1984 (c.54). The functions of the Secretary of State were transferred to the Scottish Ministers by the Scotland Act 1998 (Transfer of Functions to the Scottish Ministers etc.) Order 1999 (S.I. 1999/1750).

(b) S.I. 1987/2244.

(c) S.I. 1975/766.

Commencement of new Restricted Road

3. At 00.01 hours on 2nd September 2005 the length of road specified in the Schedule to this Order is hereby directed to become a restricted road for the purposes of Section 81 of the Road Traffic Regulation Act 1984 which imposes a speed limit of 30mph on a restricted road.



J G BARTON

Director, Network Management Division

A member of the staff of the Scottish Ministers

Scottish Executive Enterprise, Transport and Lifelong Learning Department
Victoria Quay
Edinburgh
17th August 2005

SCHEDULE

That length of the A78 Greenock – Prestwick Trunk Road at West Kilbride incorporating Seamill from a point 14 metres or thereby north of the extended north building line of No. 51 Snowdon Terrace in a southerly direction to a point 22 metres or thereby south of the extended south building line of No. 106 Ardrossan Road, a distance of 1.73 kilometres or thereby.

PRESS NOTICE

THE A78 TRUNK ROAD (WEST KILBRIDE INCORPORATING SEAMILL)
(RESTRICTED ROAD) ORDER 2005

THE SCOTTISH MINISTERS hereby give notice that on 17th August 2005 they made the above Order under sections 82(2)(b), 83(1) and 124(1)(d) of the Road Traffic Regulation Act 1984.

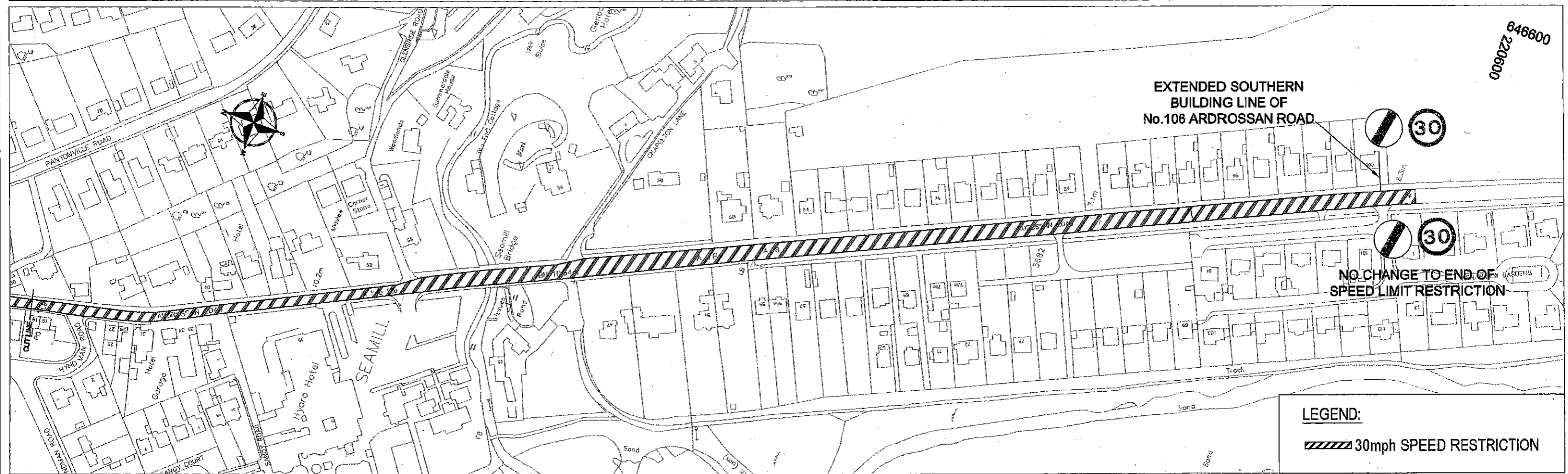
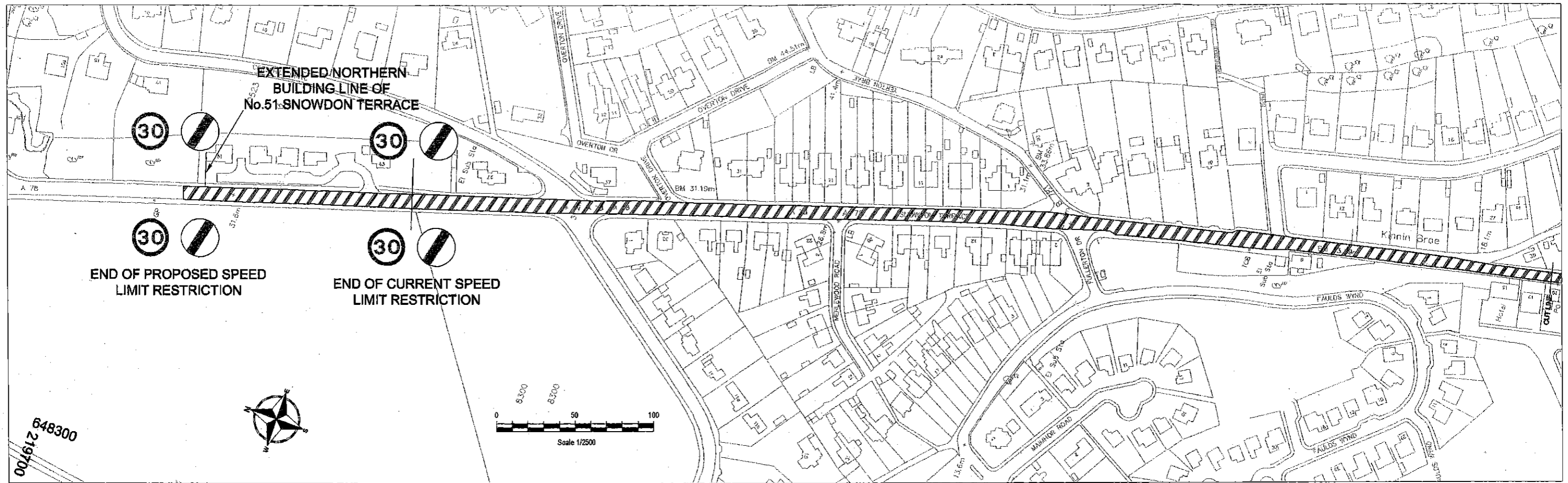
The effect of the Order is as described in Notice 1501/220 in the Edinburgh Gazette (Number 25869) dated 8th July 2005 and in the Ardrossan and Saltcoats Herald dated 8th July 2005. The Order comes into force on 2nd September 2005.

A copy of the Order as made, together with the relevant plan and a copy of the existing Order to be varied may be inspected free of charge until 28th September 2005 during normal working hours at the offices of the Scottish Executive Enterprise, Transport and Lifelong Learning Department, Network Management Division, Victoria Quay, Edinburgh, EH6 6QQ; and Amey Infrastructure Services, Highfield Business Park, St Quivox Park, Ayr, KA6 5HQ.



J G BARTON
Director, Network Management Division
A member of the staff of the Scottish Ministers

Scottish Executive Enterprise, Transport and Lifelong Learning Department
Victoria Quay
Edinburgh
EH6 6QQ



THE A78 TRUNK ROAD (WEST KILBRIDE INCORPORATING SEAMILL)
(RESTRICTED ROAD) ORDER 2005

MAP No. UM/NSW/D/O/2/21

This map is reproduced from the OS map by the Scottish Executive with the permission of Ordnance Survey on behalf of The Controller of Her Majesty's Stationary Office. (c) Crown Copyright. All rights reserved. Unauthorised reproduction infringes Crown Copyright and may lead to prosecution or civil proceedings. License Number: GD3135G001

The Trunk Roads (Restricted Roads)(Ayrshire) Order 1975

Made 30 April 1975
Coming into operation 11 May 1975

In exercise of the powers conferred upon him by sections 72(3), 73(1) (a) and (2) and 84D(1) of the Road Traffic Regulation Act 1967(a) as amended by Part IX of the Transport Act 1968(b) and of all other powers enabling him in that behalf, and having complied with Part II of the Secretary of State's Traffic Orders (Procedure) (Scotland) Regulations 1973(c), the Secretary of State hereby directs as follows:-

1. This order may be cited as the Trunk Roads (Restricted Roads)(Ayrshire) Order 1975 and shall come into operation on 11 May 1975
2. The Interpretation Act 1889(d) shall apply for the interpretation of this order and the order hereby revoked as it applies for the interpretation of an Act of Parliament.
3. The Trunk Roads (Restricted Roads)(Scotland) Order 1970(e) is hereby revoked.
4. At 11.59 pm on 11 May 1975 each of the lengths of road specified in the Schedule to this order shall cease to be a restricted road for the purposes of section 71(1) of the Road Traffic Regulation Act 1967 as amended (which imposes a speed limit of 30 m.p.h. on a restricted road).
5. At 00.01 am on 12 May 1975 each of the lengths of road specified in the Schedule to this order shall become a restricted road for the purposes of section 71(1) of the Road Traffic Regulation Act 1967 as amended (which imposes a speed limit of 30 m.p.h. on a restricted road).

Given under the Seal of the Secretary of State
for Scotland


Assistant Secretary

Scottish Development Department
St Andrew's House
Edinburgh
30 April 1975

SCHEDULE

1. The Dumfries-Kilmarnock Trunk Road (Route A76) in the County of Ayr:-
 - a. at New Cumnock from a point at Afton Bridgend 137 yards or thereby east of Cairnhill Place to a point 70 yards or thereby west of Loch View, a distance of 2550 yards or thereby;
 - b. at Cumnock from a point 10 yards or thereby south of the south junction with John Allan Drive to a point 20 yards or thereby north-west of the access road to Holmhead Hospital, a distance of 2457 yards or thereby;
 - c. at Auchinleck from a point 357 yards or thereby south-east of the junction with Route B7036 to a point 20 yards or thereby north-west of the junction with Pennyland Road, a distance of 1657 yards or thereby;
 - d. at Mauchline from a point 30 yards or thereby south-east of the junction with Station Road to a point 220 yards or thereby south of the Hillend-Auchmillan Road, a distance of 1620 yards or thereby.

1.

at Strathgordon-Trunk Road (Route A77) in the County of Ayr:-

- a. at Ballentree from a point at the southern end of the bridge parapet of Ballentree Bridge to a point 520 yards or thereby north of the northern junction with Shellknowe, a distance of 1157 yards or thereby;
- b. at Girvan from a point 210 yards or thereby south of the southern boundary of Doune Primary School to a point 133 yards or thereby south of the junction with Route B734, a distance of 2393 yards or thereby;
- c. at Kirkoswald from a point 100 yards or thereby south of the junction with Corrieston Road to a point 30 yards or thereby east of the junction with Balvaird Road, a distance of 690 yards or thereby;
- d. at Harbale from a point at the western boundary of Carrick Academy to a point 15 yards or thereby west of the access to Lyceston Farm Steading, a distance of 2017 yards or thereby;
- e. at Minishant from a point 80 yards or thereby south-east of the junction with Mine Place to a point at the north-east end of the parapets of Minishant Bridge, a distance of 517 yards or thereby.

3. The Greenock-Monkton Trunk Road (Route A78) in the County of Ayr:-

- a. at Skelmorlie from the Ayr/Renfrew County Boundary to a point 10 yards or thereby south of the junction with Eglinton Terrace, a distance of 2400 yards or thereby;
- b. at Largs from a point 50 yards or thereby north of the southern boundary of Hollywood Convalescent Home to a point 643 yards or thereby south of the junction with Route A760, a distance of 3957 yards or thereby;
- c. at Fairlie from a point 37 yards or thereby south of the access road to Kilburn Avenue to its junction with the southern boundary of Montgomery Avenue, a distance of 1633 yards or thereby;
- d. at West Kilbride from a point 30 yards or thereby north of the junction with Corrs Hill Drive in a southerly direction for a distance of 1735 yards or thereby;
- e. at Ardrossan from a point 100 yards or thereby north-west of the centre-line of Burnfoot Bridge to the junction with Sorbie Road, Saltcoats, a distance of 1980 yards or thereby;
- f. at Stevenston from a point 30 yards or thereby west of the junction with Old High Road to a point 100 yards or thereby east of the western boundary of Hawkhill Cemetery, a distance of 1990 yards or thereby;
- g. at Loans from a point 40 yards or thereby north of the junction with Seaview Terrace to a point 45 yards or thereby south-east of the junction with Route A759, a distance of 567 yards or thereby.