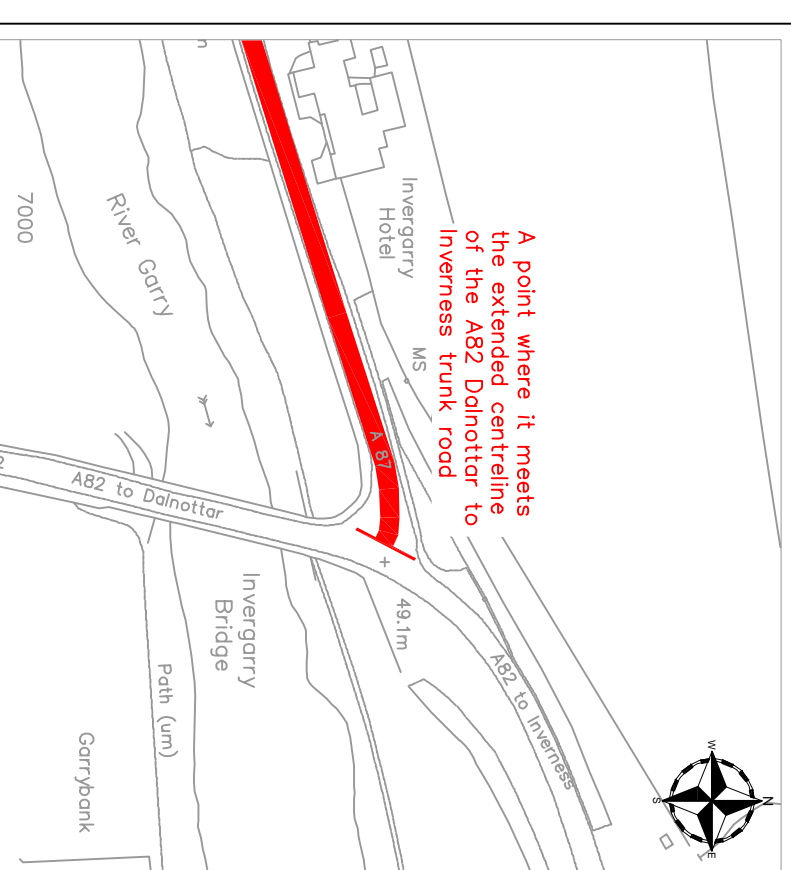
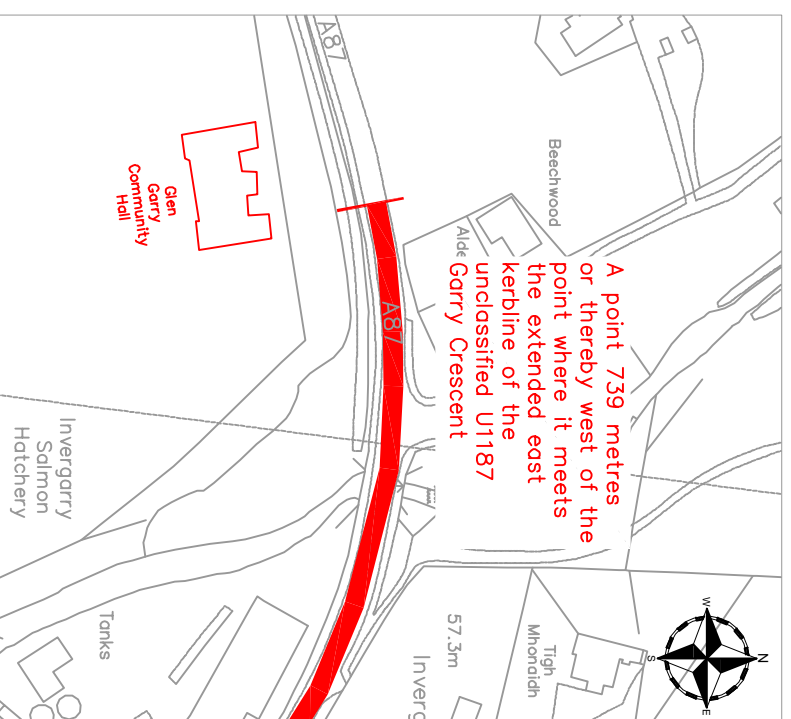


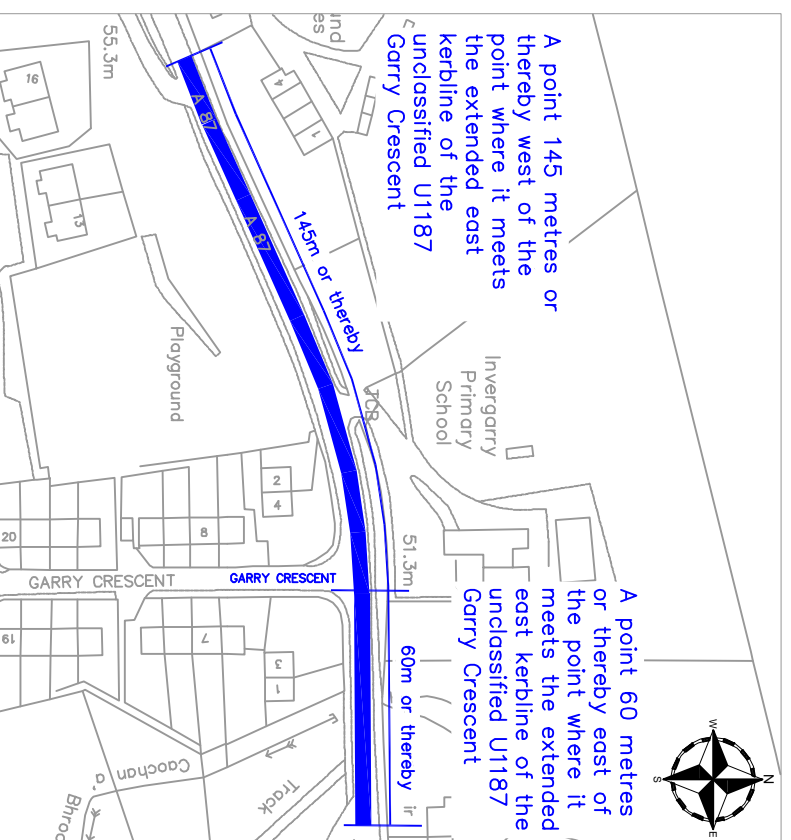
LOCATION PLAN - Scale NTS



EASTERN EXTENT OF 40MPH SPEED LIMIT
Scale 1:2000 @ A3



WESTERN EXTENT OF 40MPH SPEED LIMIT
Scale 1:2000 @ A3



PART TIME 20MPH SPEED LIMIT
Scale 1:2000 @ A3

Drawing Number

A87 Invergary /TRO/001

Length of road covered by TRO

1. That length of the A87 Invergary–Kyle of Lochalsh– Borne–Uig Trunk Road from the point where it meets the extended central line of the A82 Dalnottar to Inverness Trunk Road, westwards to a point 739 metres or thereby west of the point where it meets the extended east kerbline of the unclassified U1187 Garry Crescent, a distance of 1.23 kilometres or thereby.

2. That length of the A87 Invergary–Kyle of Lochalsh– Borne–Uig Trunk Road at Invergary from a point 60 metres or thereby east of the point where it meets the extended east kerbline of the unclassified U1187 Garry Crescent, westwards to a point 145 metres or thereby west of the point where it meets the extended east kerbline of the unclassified U1187 Garry Crescent, a distance of 205 metres or thereby.

Do not scale this drawing

Rev.	Date	Description	Checked
C	Mar 20	Text amendments	
B	Feb 20	Description amended	
A	Dec 19	Reference point descriptions revised	

Traffic Regulation Order

C



Client

Project

Title

The A82 and A87 Trunk Roads (Invergary) (40mph Speed Limit and Part time 20mph Speed Limit) Order 20[]

Drawing No.	As Shown	Date
A87 Invergary/TRO/001		Mar 2020

Scale	Drawn	Checked	Approved
As Shown	JM	SU	SI