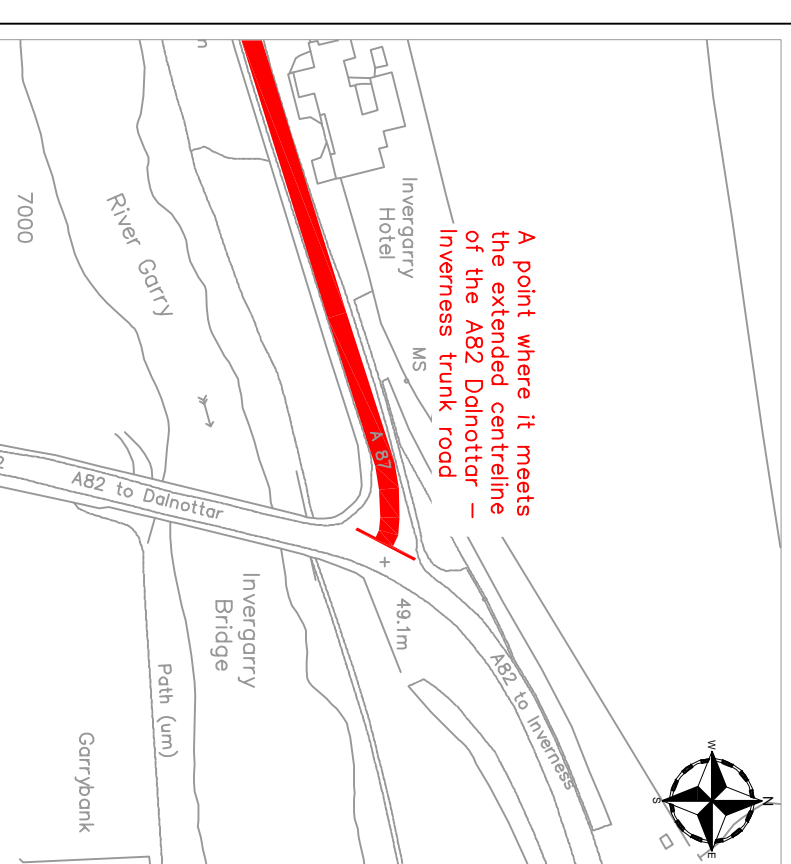
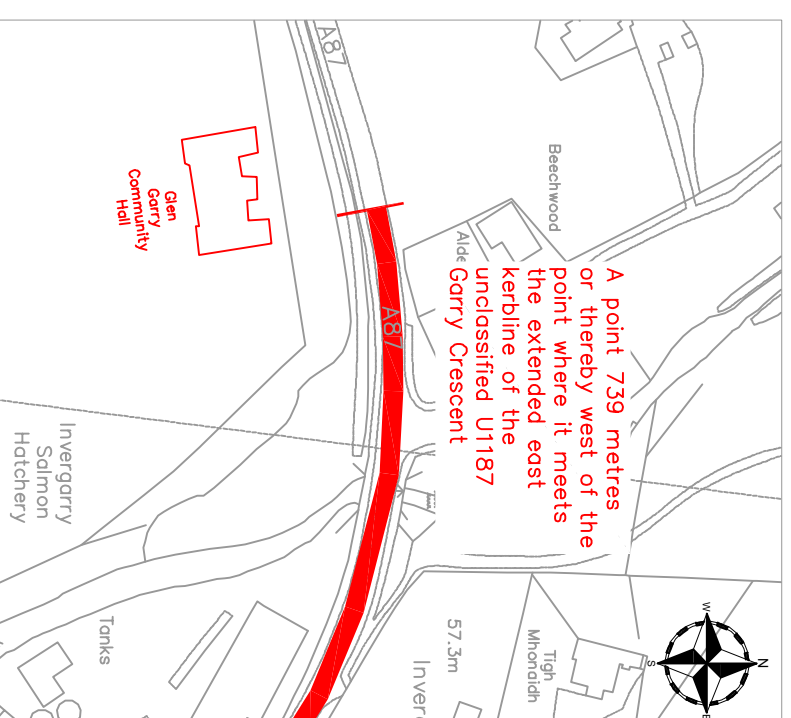


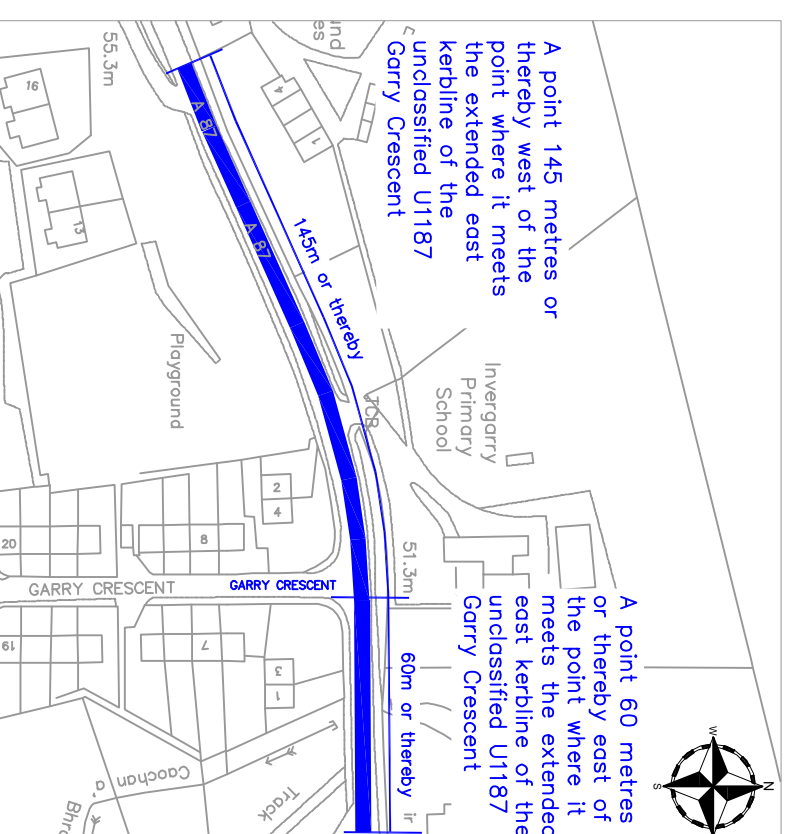
LOCATION PLAN - Scale NTS



EASTERN EXTENT OF 40MPH SPEED LIMIT
Scale 1:2000 @ A3



WESTERN EXTENT OF 40MPH SPEED LIMIT
Scale 1:2000 @ A3



PART TIME 20MPH SPEED LIMIT
Scale 1:2000 @ A3

Drawing Number

A87 Invergary /TRO/001

Length of road covered by TRO

1. That length of the A87 Invergary – Kyle of Lochalsh – Borne – Uig Trunk Road from the point where it meets the extended centreline of the A82 Dalnottar – Inverness Trunk Road, westwards to a point 739 metres or thereby west of the point where it meets the extended east kerbline of the unclassified U1187 Garry Crescent, a distance of 1.23 kilometres or thereby.

2. That length of the A87 Invergary – Kyle of Lochalsh – Borne – Uig Trunk Road at Invergary from a point 60 metres or thereby east of the point where it meets the extended east kerbline of the unclassified U1187 Garry Crescent, westwards to a point 145 metres or thereby west of the point where it meets the extended east kerbline of the unclassified U1187 Garry Crescent, a distance of 205 metres or thereby.

Do not scale this drawing

Rev	Date	Description	Checked
D	Feb 21	Date amendments	
C	Mar 20	Text amendments	
B	Feb 20	Description amended	
A	Dec 19	Reference point descriptions revised	

Traffic Regulation Order

Rev. D



Client: A87 Invergary-Kyle of Lochalsh- Borne- Uig Trunk Road

Title: The A82 and A87 Trunk Roads (Invergary) (40mph Speed Limit and Part time 20mph Speed Limit) Order 2021

Drawing No.	As Shown	Date
A87 Invergary/TRO/001		Feb 21

Scale	Drawn	Checked	Approved
Designed	JM	JM	SU