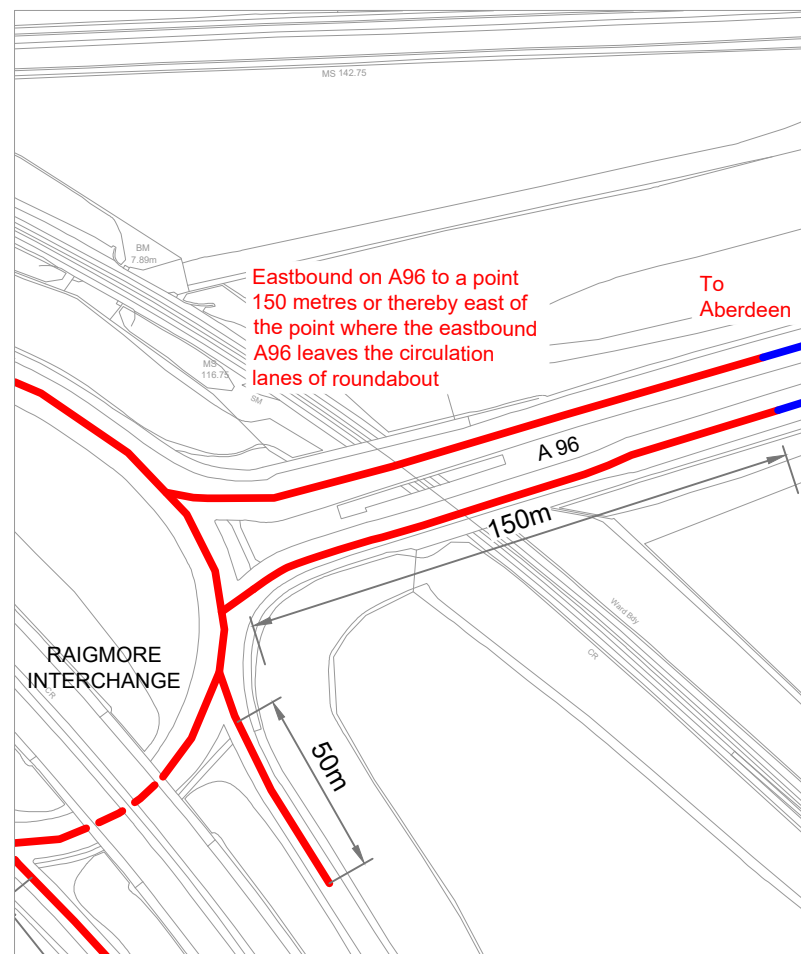
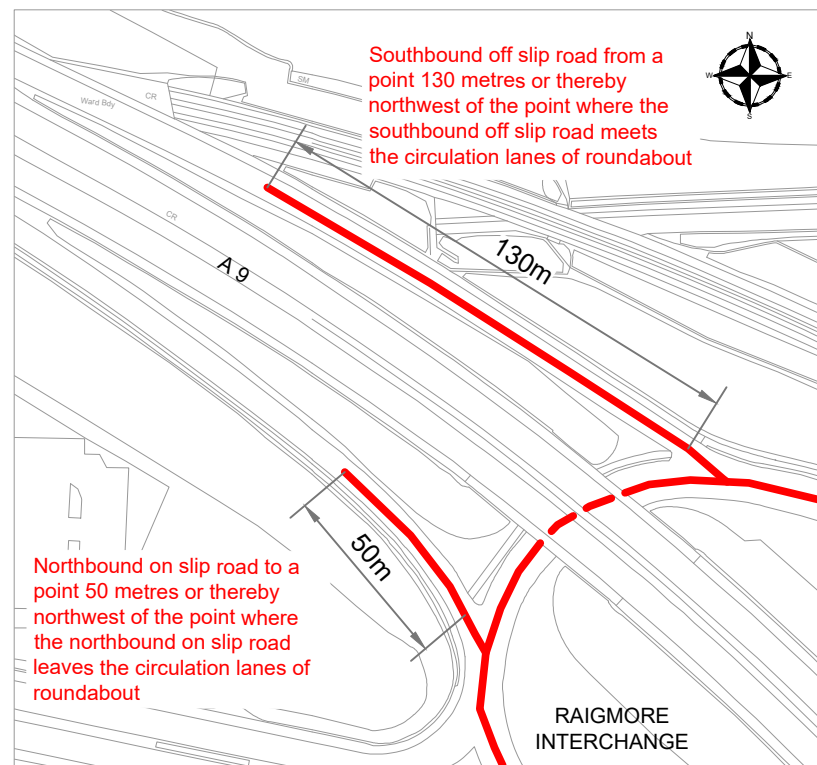


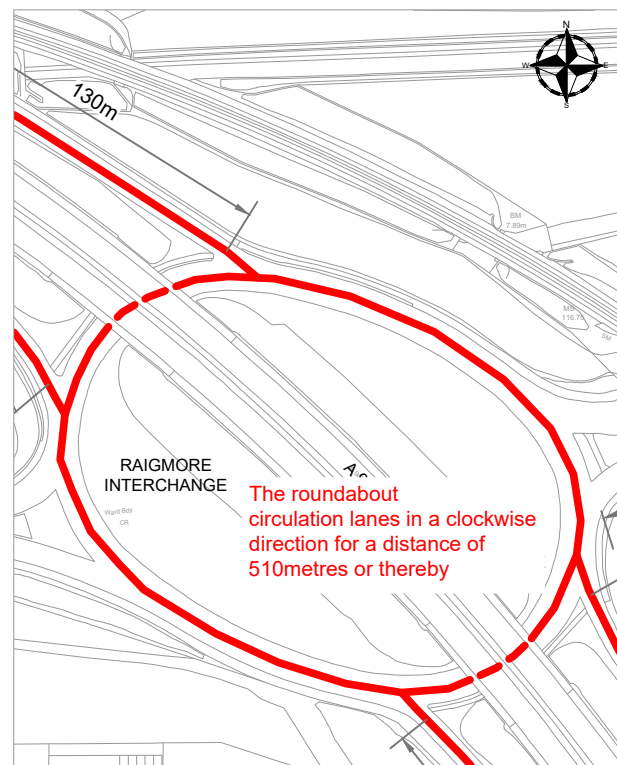
LOCATION PLAN - Scale NTS



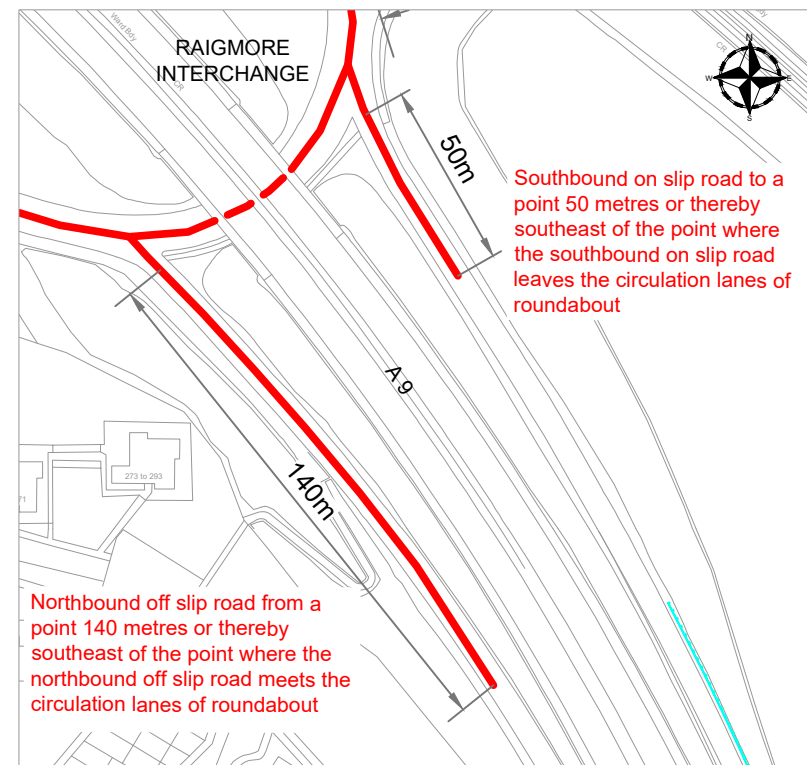
**EASTERN EXTENT OF 30MPH SPEED LIMIT
Scale 1:2000@ A3**



**NORTHWESTERN EXTENT OF 30MPH SPEED LIMIT
Scale 1:2000 @ A3**



**ROUNDABOUT 30MPH SPEED LIMIT
Scale 1:2500 @ A3**



**SOUTHEASTERN EXTENT OF 30MPH SPEED LIMIT
Scale 1:2000@ A3**

Drawing Number

A9 and A96 Raigmore Interchange/SLO/30/001

PART 1 ■ Length of road covered by 30mph

1. That length of the M9/A9 Edinburgh - Stirling - Thurso Trunk Road on the southbound off slip road leading to the Raigmore Interchange roundabout, Inverness, from a point 130 metres or thereby north-west of the point where it meets the circulation lanes of the roundabout going south-eastwards on the slip road to the point where it meets the circulation lanes of the roundabout, a distance of 130 metres or thereby.
2. That length of the M9/A9 Edinburgh - Stirling - Thurso Trunk Road on the southbound on slip road leading from the Raigmore Interchange roundabout, Inverness, from the point where it leaves the circulation lanes of the roundabout going south-eastwards on the slip road for a distance of 50 metres or thereby.
3. That length of the M9/A9 Edinburgh - Stirling - Thurso Trunk Road on the northbound off slip road leading to the Raigmore Interchange roundabout, Inverness, from a point 140 metres or thereby south-east of the point where it meets the circulation lanes of the roundabout, a distance of 140 metres or thereby.
4. That length of the M9/A9 Edinburgh - Stirling - Thurso Trunk Road on the northbound on slip road leading from the Raigmore Interchange roundabout, Inverness, from the point where it leaves the circulation lanes of the roundabout going north-westwards on the slip road for a distance of 50 metres or thereby.
5. That length of the M9/A9 Edinburgh - Stirling - Thurso Trunk Road being the circulation lanes of the Raigmore Interchange roundabout, Inverness, in a clockwise direction, a distance of 510 metres or thereby.
6. That length of the A96 Craibstone - Inverness Trunk Road from the point where it meets the circulation lanes of the Raigmore Interchange roundabout, Inverness, going eastwards for a distance of 150 metres or thereby.

PART 2 ■ Length of road covered by 50mph

7. That length of the A96 Craibstone - Inverness Trunk Road from a point 150 metres or thereby east of the Raigmore Interchange roundabout circulation lanes, to a point 260 metres or thereby east of the centreline of its junction with the C1032 Barn Church Road, a distance of 1.88 kilometres or thereby

Do not scale this drawing

| Rev | Date | Checked |
|-----|------|---------|
| | | |

Status Consultation

Rev.

Client



TRANSPORT SCOTLAND
CÒMHDHAIL ALBA

Project M9/A9 Edinburgh - Stirling - Thurso Trunk Road

Title The A9 and A96 Trunk Roads (Raigmore Interchange) (30mph and 50mph Speed Limits) Order 202 [] Part 1 (30mph speed limit)

| | | | |
|-------------|--|----------|-----------|
| Drawing No. | A9 and A96 Raigmore Interchange/SLO/30/001 | Date | June 2021 |
| Scale | As Shown | Designed | SU |
| Drawn | TC | Checked | |
| | | Approved | |