APPENDIX E

HYDROGRAPHS

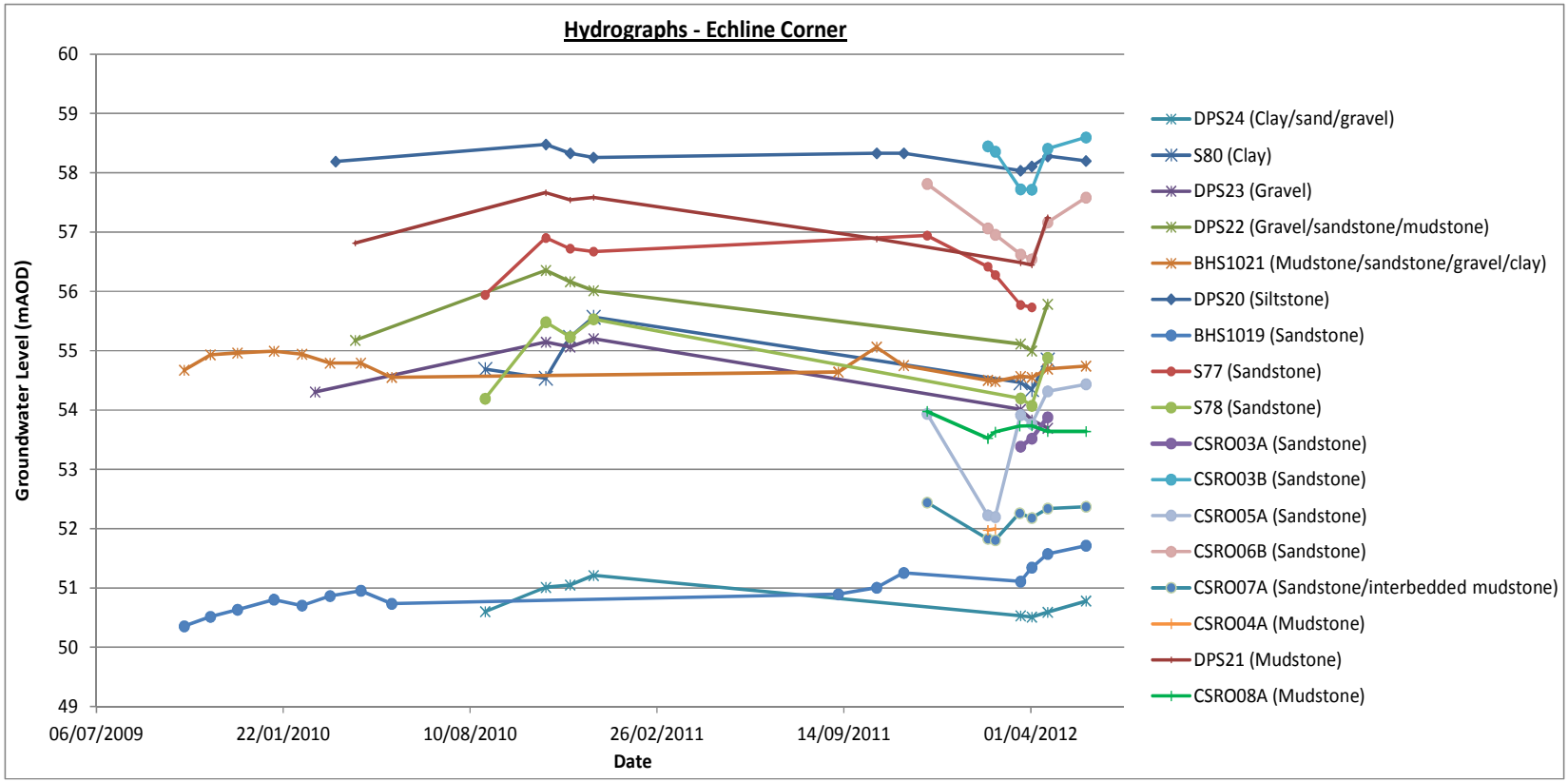
Hydrographs - Echline Corner
Groundwater Level (mAOD)
60
59
58
57
56
55
54
53
52
51
50
49
06/07/2009
22/01/2010
10/08/2010
26/02/2011
14/09/2011
01/04/2012
Date
DPS24 (Clay/sand/gravel)
S80 (Clay)
DPS23 (Gravel)
DPS22 (Gravel/sandstone/mudstone)
BHS1021 (Mudstone/sandstone/gravel/clay)
DPS20 (Siltstone)
BHS1019 (Sandstone)
S77 (Sandstone)
S78 (Sandstone)
CSRO03A (Sandstone)
CSRO03B (Sandstone)
CSRO05A (Sandstone)
CSRO06B (Sandstone)
CSRO07A (Sandstone/interbedded mudstone)
CSRO04A (Mudstone)
DPS21 (Mudstone)
CSRO08A (Mudstone)

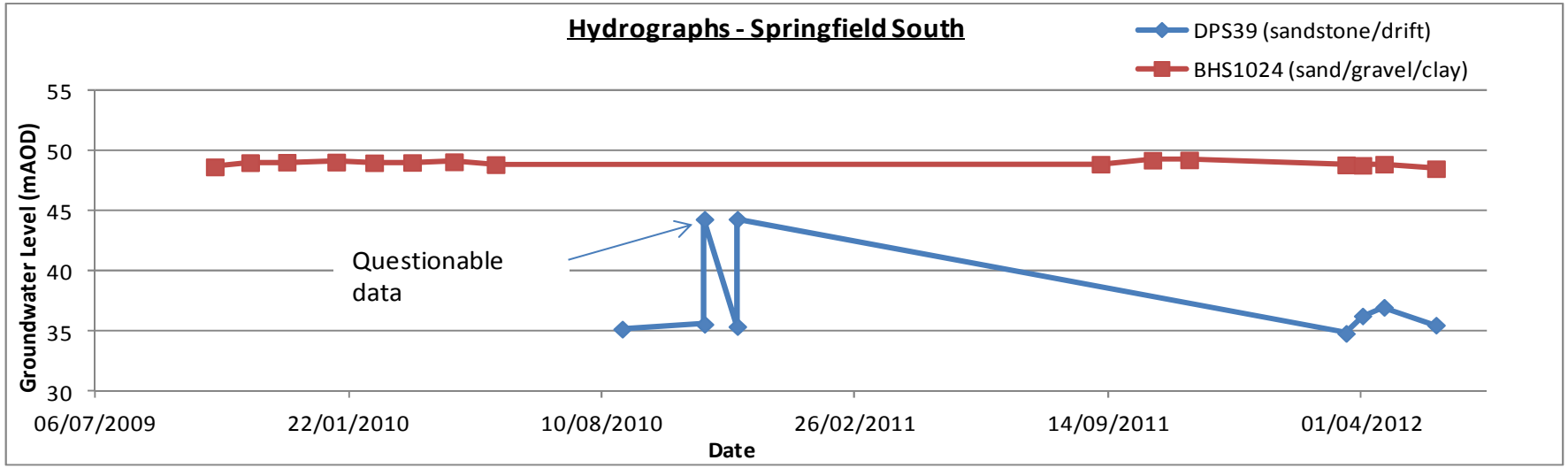
Hydrographs - Springfield South
DPS39 (sandstone/drift)
BHS1024 (sand/gravel/clay)
Groundwater Level (mAOD)
55
50
45
40
35
30
Questionable data
06/07/2009
22/01/2010
10/08/2010
26/02/2011
14/09/2011
01/04/2012
Date

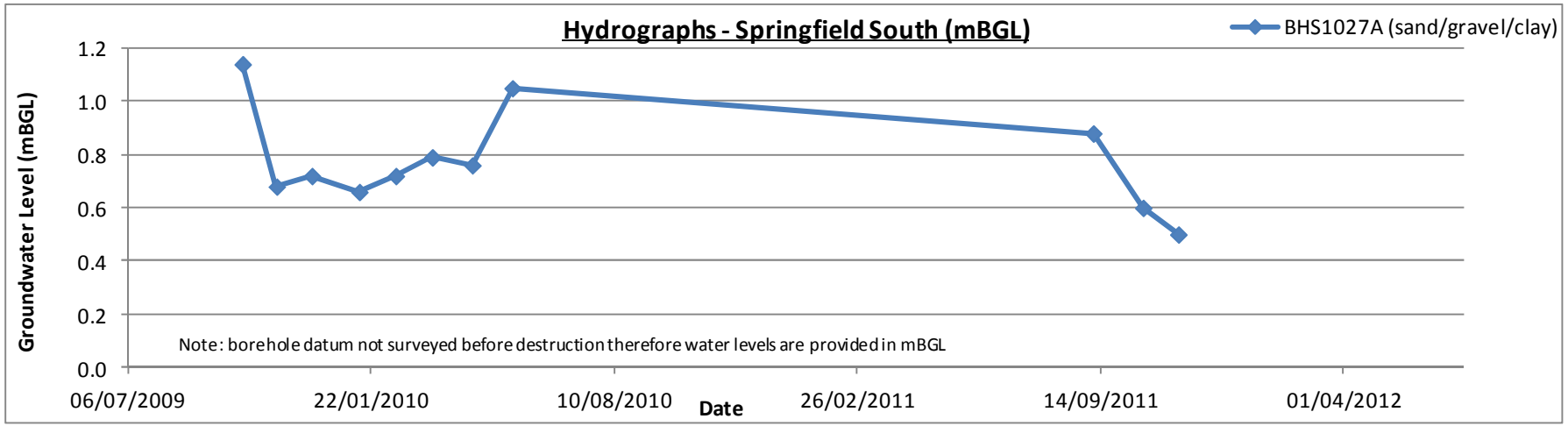
Hydrographs - Springfield South (mBGL)
BHS1027A (sand/gravel/clay)
Groundwater Level (mBGL)
1.2
1.0
0.8
0.6
0.4
0.2
0.0
Note: borehole datum not surveyed before destruction therefore water levels are provided in mBGL
06/07/2009
22/01/2010
10/08/2010
26/02/2011
14/09/2011
01/04/2012
Date

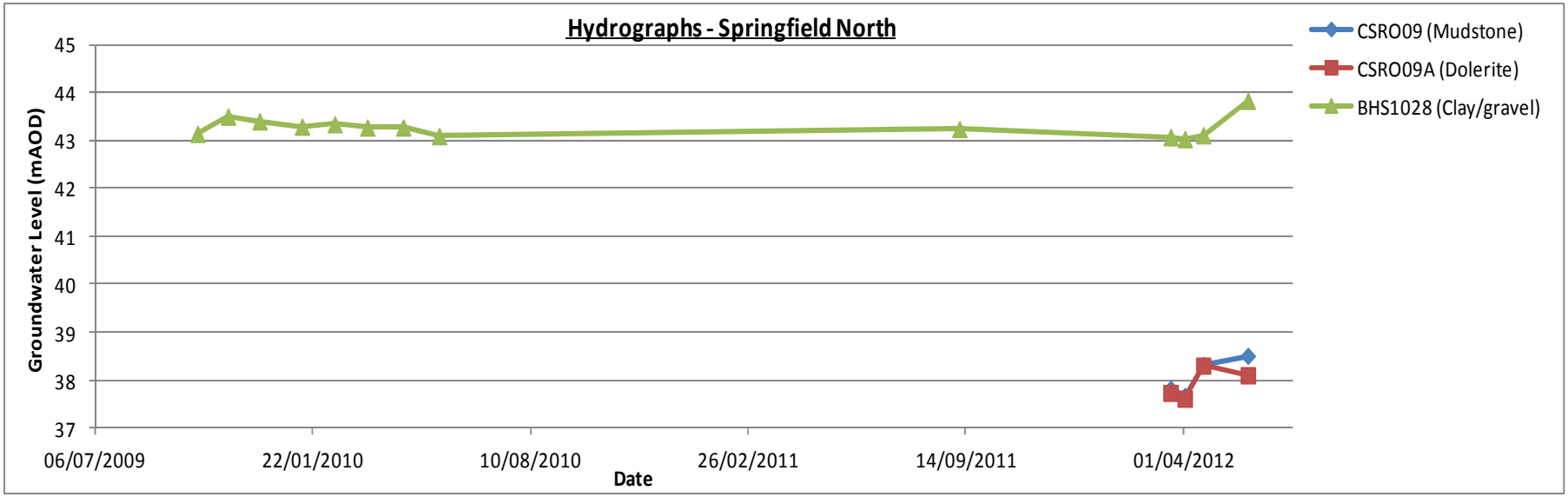
Hydrographs - Springfield North
CSRO09 (Mudstone)
CSRO09A (Dolerite)
BHS1028 (Clay/gravel)
Groundwater Level (mAOD)
45
44
43
42
41
40
39
38
37
06/07/2009
22/01/2010
10/08/2010
26/02/2011
14/09/2011
01/04/2012
Date

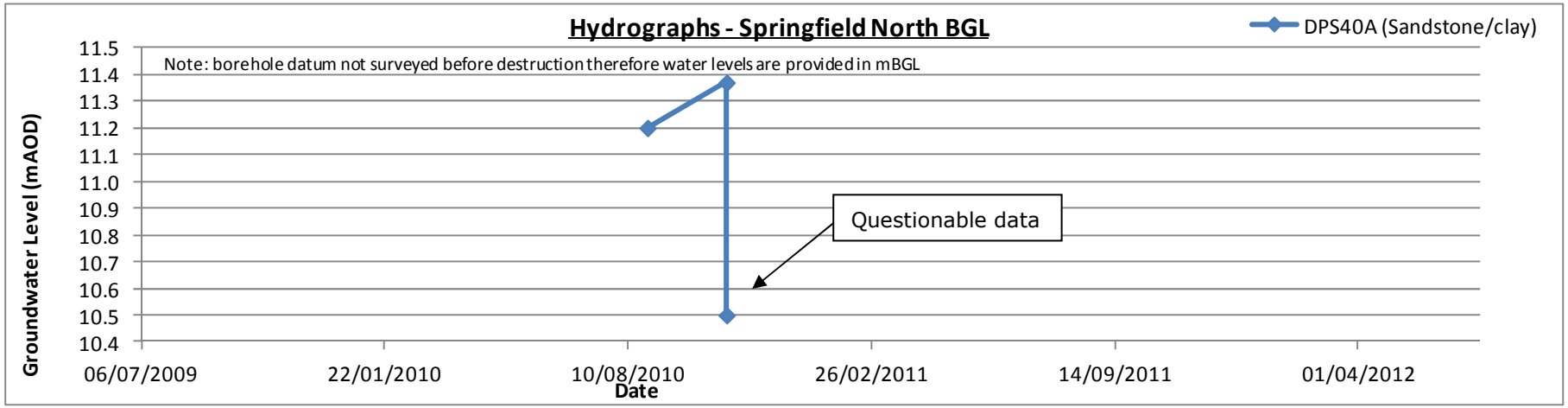
Hydrographs - Springfield North BGL
DPS40A (Sandstone/clay)
Note: borehole datum not surveyed before destruction therefore water levels are provided in mBGL
Questionable data
Groundwater Level (mAOD)
11.5
11.4
11.3
11.2
11.1
11.0
10.9
10.8
10.7
10.6
10.5
10.4
06/07/2009
22/01/2010
10/08/2010
26/02/2011
14/09/2011
01/04/2012
Date