TAY CROSSING TO BALLINLUIG - SIDE ROAD OPTIONS

SIDE ROAD OPTION 1

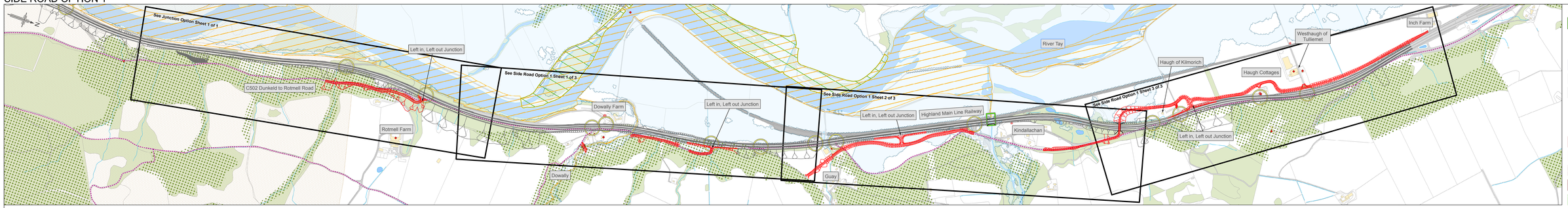

SIDE ROAD OPTION 2

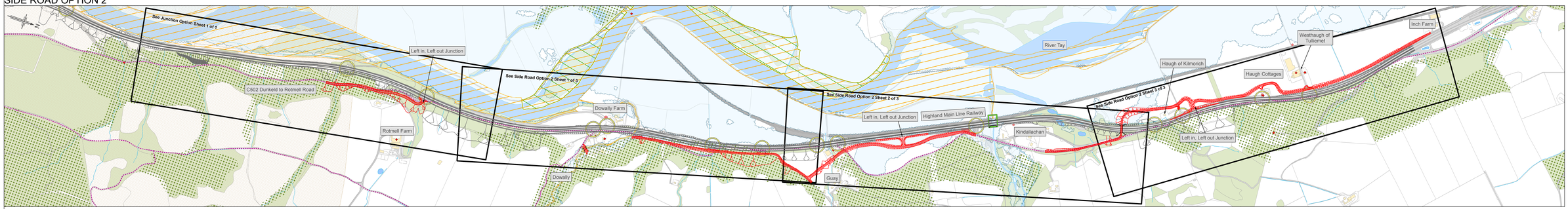

SIDE ROAD OPTION 3

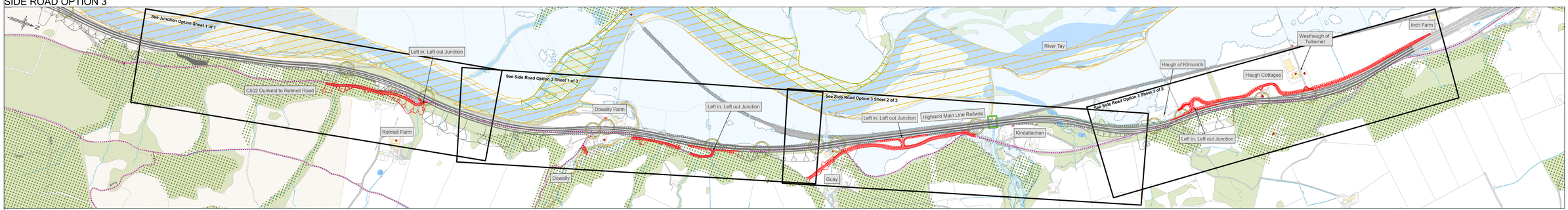

SIDE ROAD OPTION 4

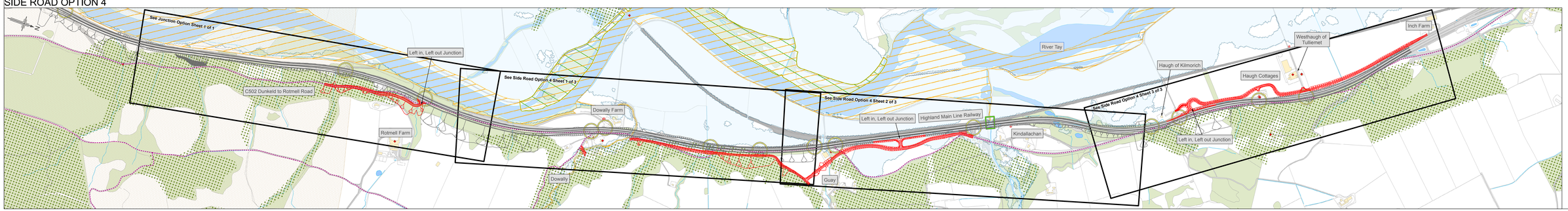

Legend - Constraints

- Existing Structure
- Existing Junction/Access
- Snow Gate
- Building
- Roads and Tracks
- Railway
- Non - Motorised User Route (Pedestrian, Cyclist and Equestrian Routes)
- Listed Building
- Scheduled Monument
- Conservation Area
- Gardens and Designed Landscapes
- Battefield Sites
- Site of Special Scientific Interest (SSSI)
- Special Protection Area (SPA)
- Special Area of Conservation (SAC)
- Wetlands of International Importance (Ramsar)
- National Nature Reserve
- Geological Conservation Review Site
- Ancient Woodland Inventory
- Semi-natural Ancient Woodland Inventory
- RSPB Reserve
- Important Bird Area
- River/Stream/Loch
- SEPA 1 in 200 year Fluvial Flood Zone
- Cairngorms National Park Boundary
- National Scenic Areas

Notes:

1. The assessment of all mainline and side roads options is ongoing and no decision on a preferred alignment has been made at this time.
2. These current designs may be subject to further design development at DMRB Stage 3 including the location of the left in, left out junctions.
3. The side road options are similar for each mainline route option therefore only one mainline option is displayed on the Community Engagement Event drawings.

Reproduced by permission of Ordnance Survey on behalf of HMSO. © Crown copyright and database right 2016. All rights reserved. Ordnance Survey Licence number 100046668.

0 0.5 1 2 Kilometers