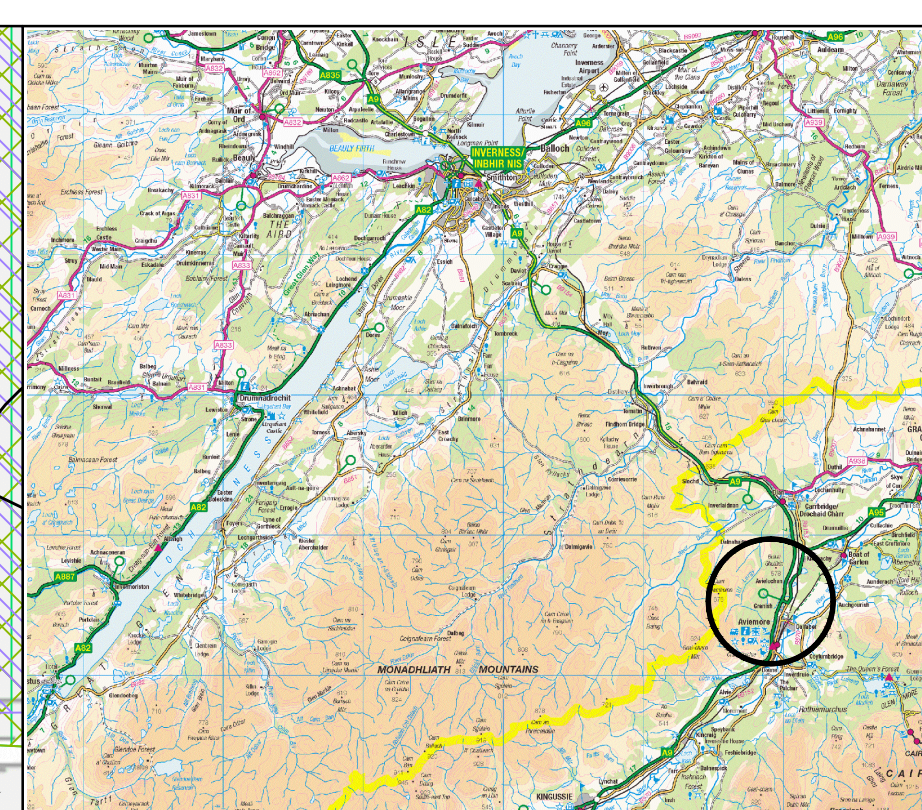
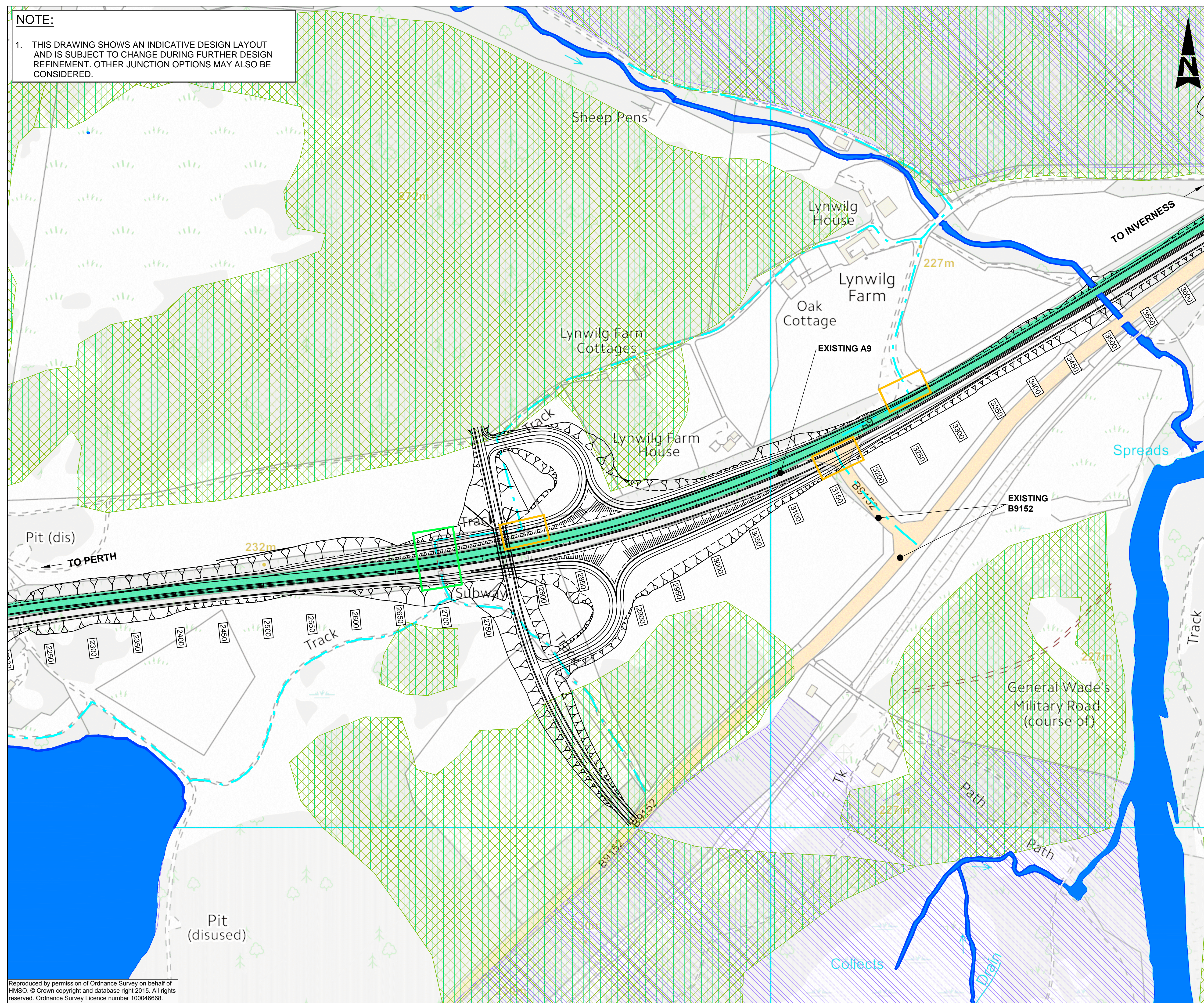


100  
0 10  
Millimetres  
DO NOT SCALE

NOTE:  
1. THIS DRAWING SHOWS AN INDICATIVE DESIGN LAYOUT AND IS SUBJECT TO CHANGE DURING FURTHER DESIGN REFINEMENT. OTHER JUNCTION OPTIONS MAY ALSO BE CONSIDERED.



- GENERAL LEGEND:
- EXISTING STRUCTURE
  - EXISTING JUNCTION / ACCESS
  - EXISTING TRUNK ROAD NETWORK
  - EXISTING B CLASS ROAD
  - EARTHWORK IN CUT
  - EARTHWORK IN FILL
  - GRADING
  - BRIDGE ABUTMENTS
- ENVIRONMENTAL LEGEND:
- CORE PATH
  - ANCIENT WOODLAND
  - SEMI NATURAL WOODLAND
  - BIOLOGICAL SSSI
  - SEPA MEDIUM RIVER FLOOD DATA (1 IN 200 YEARS)
  - WATER COURSE

P01	RH	CM	MD	30/11/15
FIRST ISSUE				
P02	SN	IM	RG	21/01/16
NOTES AND KEYS AMENDED				
P03	SKM	IM	MD	28/01/16
WATER COURSE AND FLOOD DATA ADDED				
P04	SN	MD	MD	29/01/16
WATER COURSE AND FLOOD DATA ADDED				
Rev	Drawn / Des	Checked	Approved	Date
Description				
Drawing Status				Suitability
FOR INFORMATION				S2

Client  
**TRANSPORT SCOTLAND**  
An agency of The Scottish Government



**ATKINS mouchel**

Drawing Title				
AVIEMORE SOUTH – HALF CLOVERLEAF LAYOUT OVERBRIDGE CONNECTED TO B9152 SOUTHBOUND MAINLINE WIDENING OPTION				
Scale	Designed / Drawn	Checked	Approved	Authorised
1:2000	SN	MD	MD	CM
Original Size	Date	Date	Date	Date
A1	29/01/16	29/01/16	29/01/16	29/01/16
Drawing Number		Revision		
Project		Volume		
A9P11 - AMJ - HML - B_JCA03_JC - DR - RD - 0001				P04
Location	Type	Role	Number	

Plotted: Jan 29, 2016 - 4:54pm by: NAND1205

Reproduced by permission of Ordnance Survey on behalf of HMSO. © Crown copyright and database right 2015. All rights reserved. Ordnance Survey Licence number 100046668.

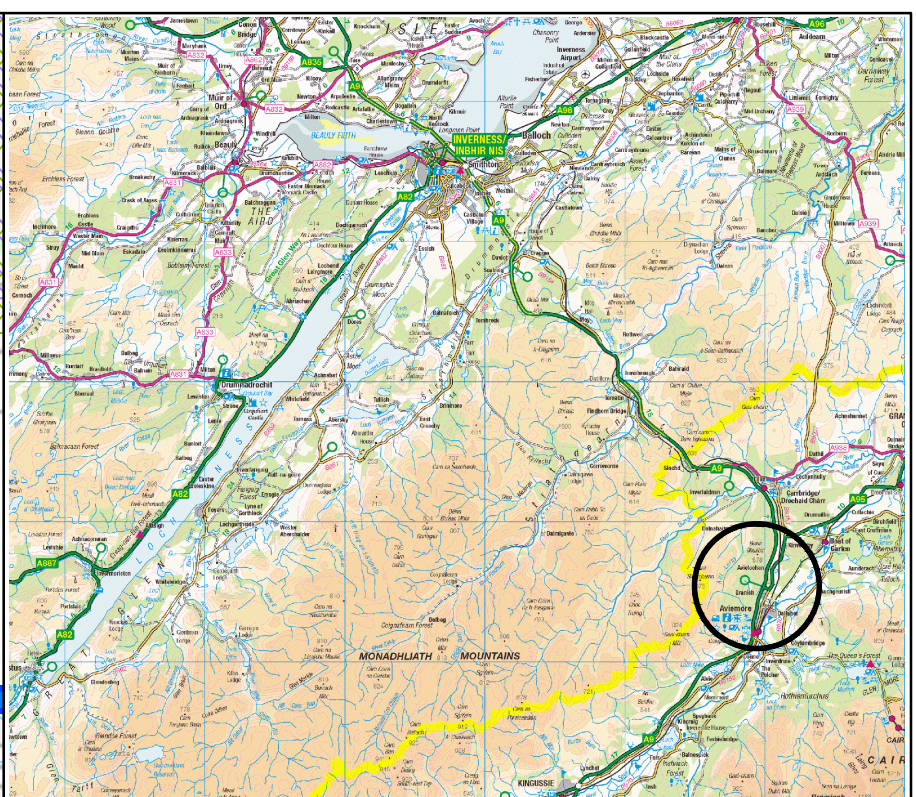
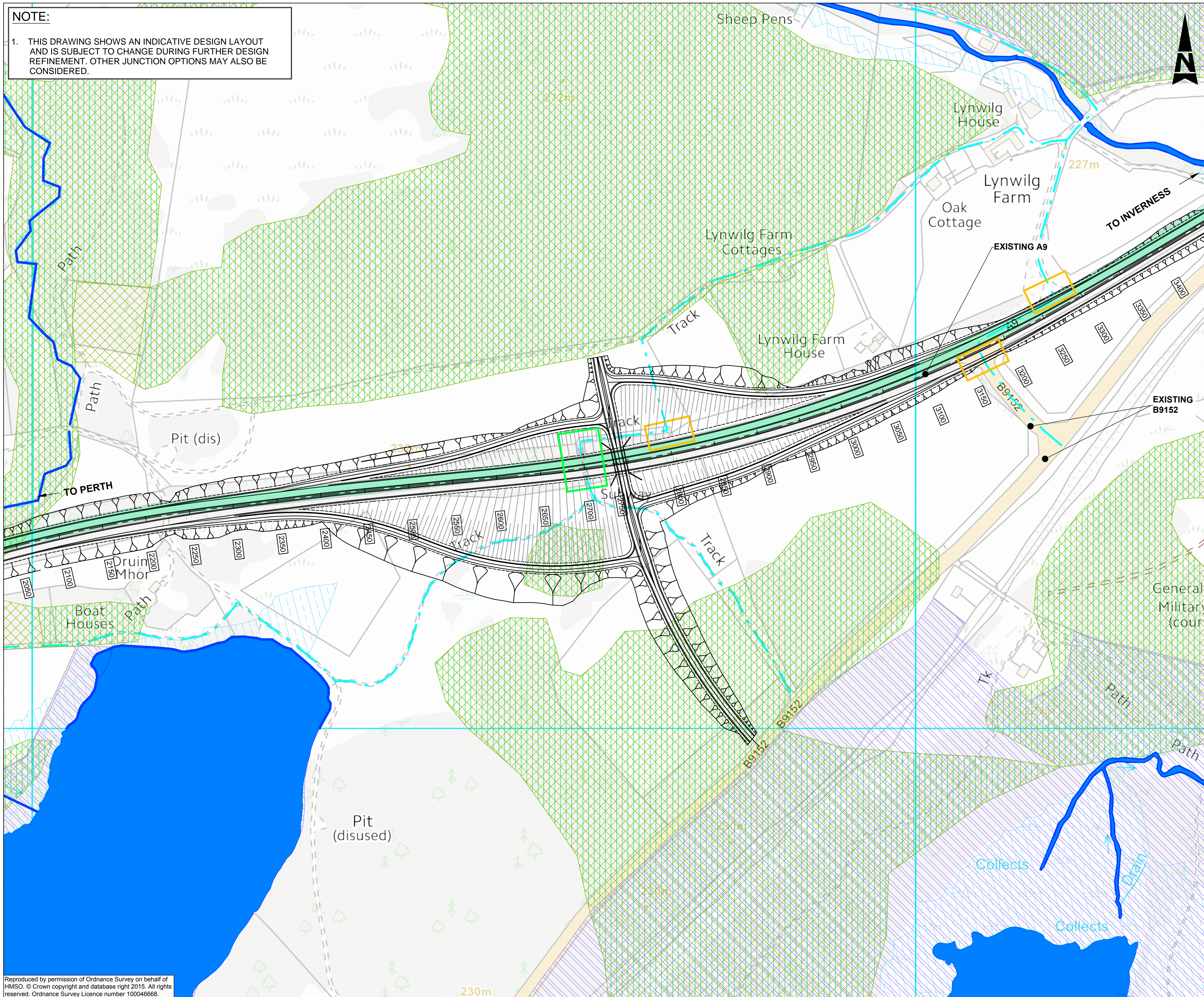


1. THIS DRAWING SHOWS AN INDICATIVE DESIGN LAYOUT AND IS SUBJECT TO CHANGE DURING FURTHER DESIGN REFINEMENT. OTHER JUNCTION OPTIONS MAY ALSO BE CONSIDERED.





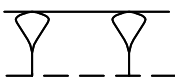


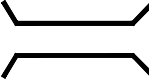


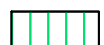



1. THIS DRAWING SHOWS AN INDICATIVE DESIGN LAYOUT AND IS SUBJECT TO CHANGE DURING FURTHER DESIGN REFINEMENT. OTHER JUNCTION OPTIONS MAY ALSO BE CONSIDERED.

Reproduced by permission of Ordnance Survey on behalf of  
HMSO. © Crown copyright and database right 2015. All rights  
reserved. Ordnance Survey Licence number 100046668.

Plotted: Jan 29, 2016 - 10:04am by: NAND1205



**GENERAL LEGEND:**

- |   |   |
|---|---|
|  | EXISTING STRUCTURE                            |
|  | EXISTING JUNCTION / ACCESS                    |
|  | EXISTING TRUNK ROAD NETWORK                   |
|  | EXISTING B CLASS ROAD                         |
|  | EARTHWORK IN CUT                              |
|  | EARTHWORK IN FILL                             |
|  | GRADING                                       |
|  | BRIDGE ABUTMENTS                              |
| <b><u>ENVIRONMENTAL LEGEND:</u></b>   |   |
|  | CORE PATH                                     |
|  | ANCIENT WOODLAND                              |
|  | SEMI NATURAL WOODLAND                         |
|  | BIOLOGICAL SSSI                               |
|  | SEPA MEDIUM RIVER FLOOD DATA (1 IN 200 YEARS) |
|  | WATER COURSE                                  |

P01	RH	CM	MD	30/11/15
FIRST ISSUE				
P02	SN	RG	IM	21/01/16
NOTES AND KEYS AMENDED				
P03	SKM	IM	MD	28/01/16
WATER COURSE AND FLOOD DATA ADDED				
Rev	Drawn / Des	Checked	Approved	Date
Description				
Drawing Status				Suitability
FOR INFORMATION				S2

Client

 **TRANSPORT SCOTLAND**

An agency of  **The Scottish Government**



**ATKINS** mouchel 

Drawing Title

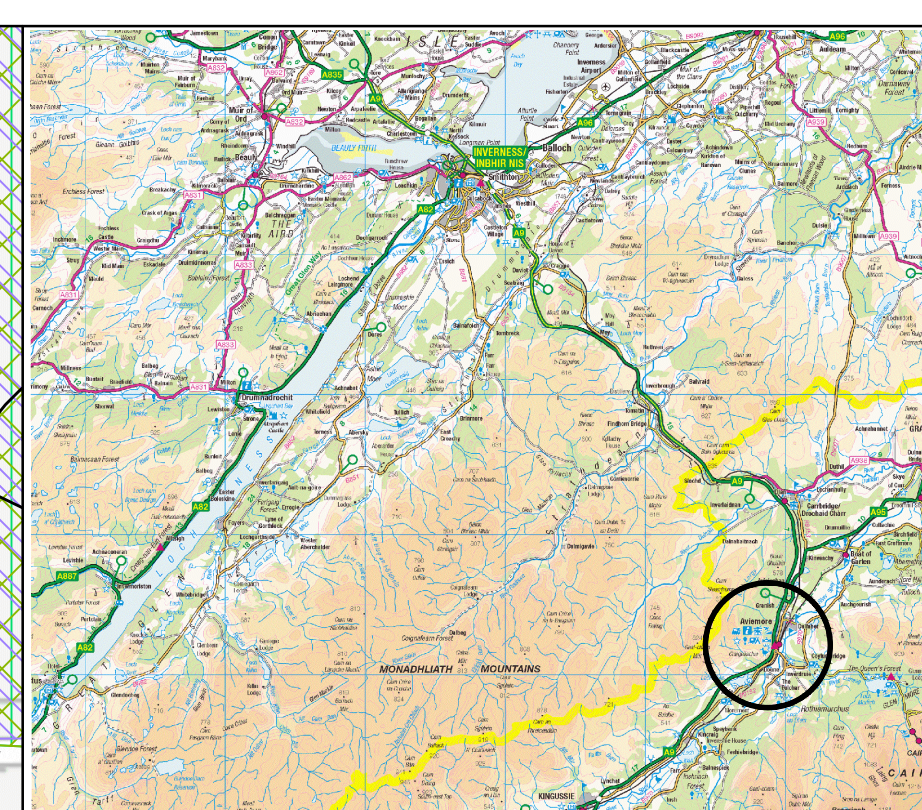
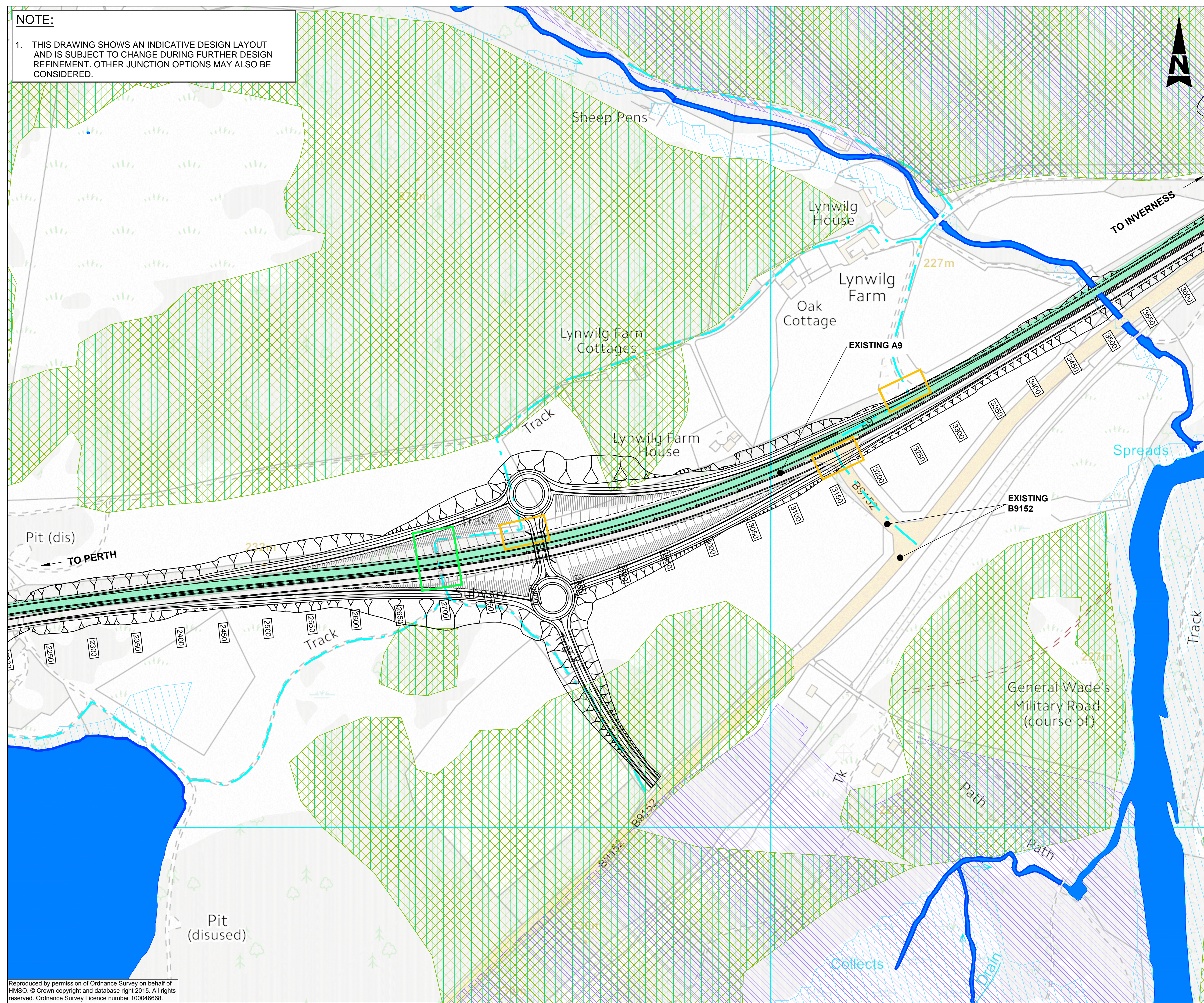
AVIEMORE SOUTH – DIAMOND LAYOUT  
OVERBRIDGE CONNECTED TO B9152  
SOUTHBOUND MAINLINE WIDENING OPTION

Scale 1:2000	Designed / Drawn SKM	Checked IM	Approved MD	Authorised CM
Original Size A1	Date 28/01/16	Date 28/01/16	Date 28/01/16	Date 28/01/16
Drawing Number Project A9P11 - AMJ - HML - B_JCA09_JC - DR - RD - 0001				Revision Volume P03
Location	Type	Role	Number	



100  
Millimetres  
0 10  
DO NOT SCALE

NOTE:  
1. THIS DRAWING SHOWS AN INDICATIVE DESIGN LAYOUT AND IS SUBJECT TO CHANGE DURING FURTHER DESIGN REFINEMENT. OTHER JUNCTION OPTIONS MAY ALSO BE CONSIDERED.



- GENERAL LEGEND:
- EXISTING STRUCTURE
  - EXISTING JUNCTION / ACCESS
  - EXISTING TRUNK ROAD NETWORK
  - EXISTING B CLASS ROAD
  - EARTHWORK IN CUT
  - EARTHWORK IN FILL
  - GRADING
  - BRIDGE ABUTMENTS
- ENVIRONMENTAL LEGEND:
- CORE PATH
  - ANCIENT WOODLAND
  - SEMI NATURAL WOODLAND
  - BIOLOGICAL SSSI
  - SEPA MEDIUM RIVER FLOOD DATA (1 IN 200 YEARS)
  - WATER COURSE

P01	SN	IM	RG	21/01/16
FIRST ISSUE				
P02	SKM	IM	MD	28/01/16
WATER COURSE AND FLOOD DATA ADDED				
Rev	Drawn / Des	Checked	Approved	Date
Description				
Drawing Status				Suitability
FOR INFORMATION				S2

Client  
**TRANSPORT SCOTLAND**  
An agency of The Scottish Government



**ATKINS mouchel**

Drawing Title				
AVIEMORE SOUTH – DUMBBELL LAYOUT OVERBRIDGE CONNECTED TO B9152 SOUTHBOUND MAINLINE WIDENING OPTION				
Scale	Designed / Drawn	Checked	Approved	Authorised
1:2000	SKM	IM	MD	CM
Original Size	Date	Date	Date	Date
A1	28/01/16	28/01/16	28/01/16	28/01/16
Drawing Number	Project	Originator	Volume	Revision
	A9P11 - AMJ - HML - B_JCA15_JC - DR - RD - 0001			P02
Location	Type	Role	Number	

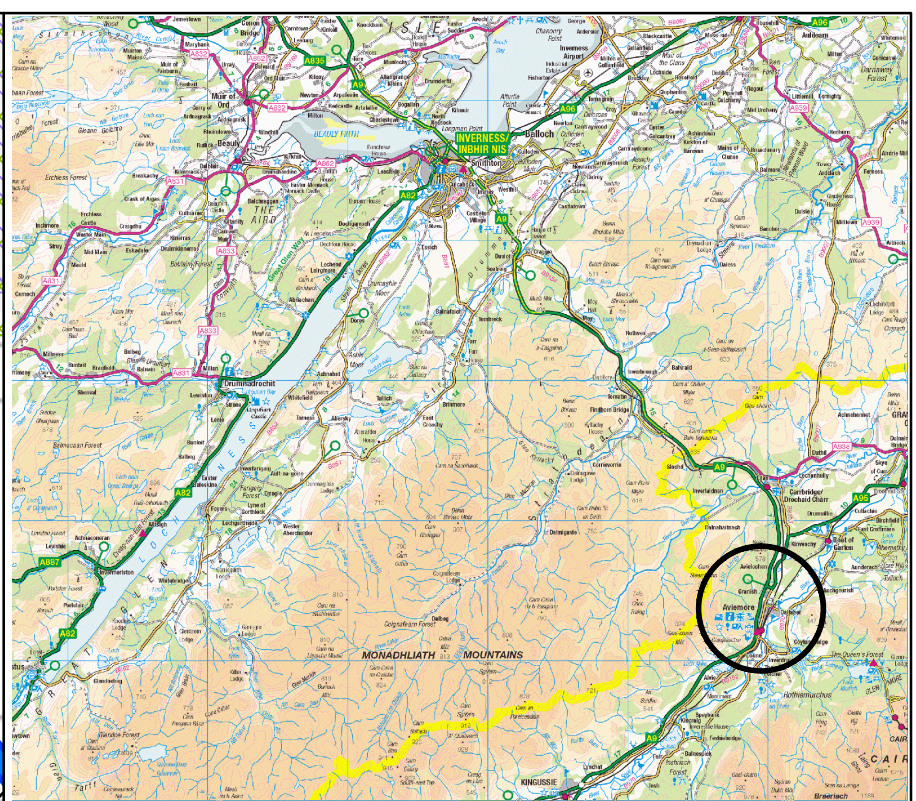
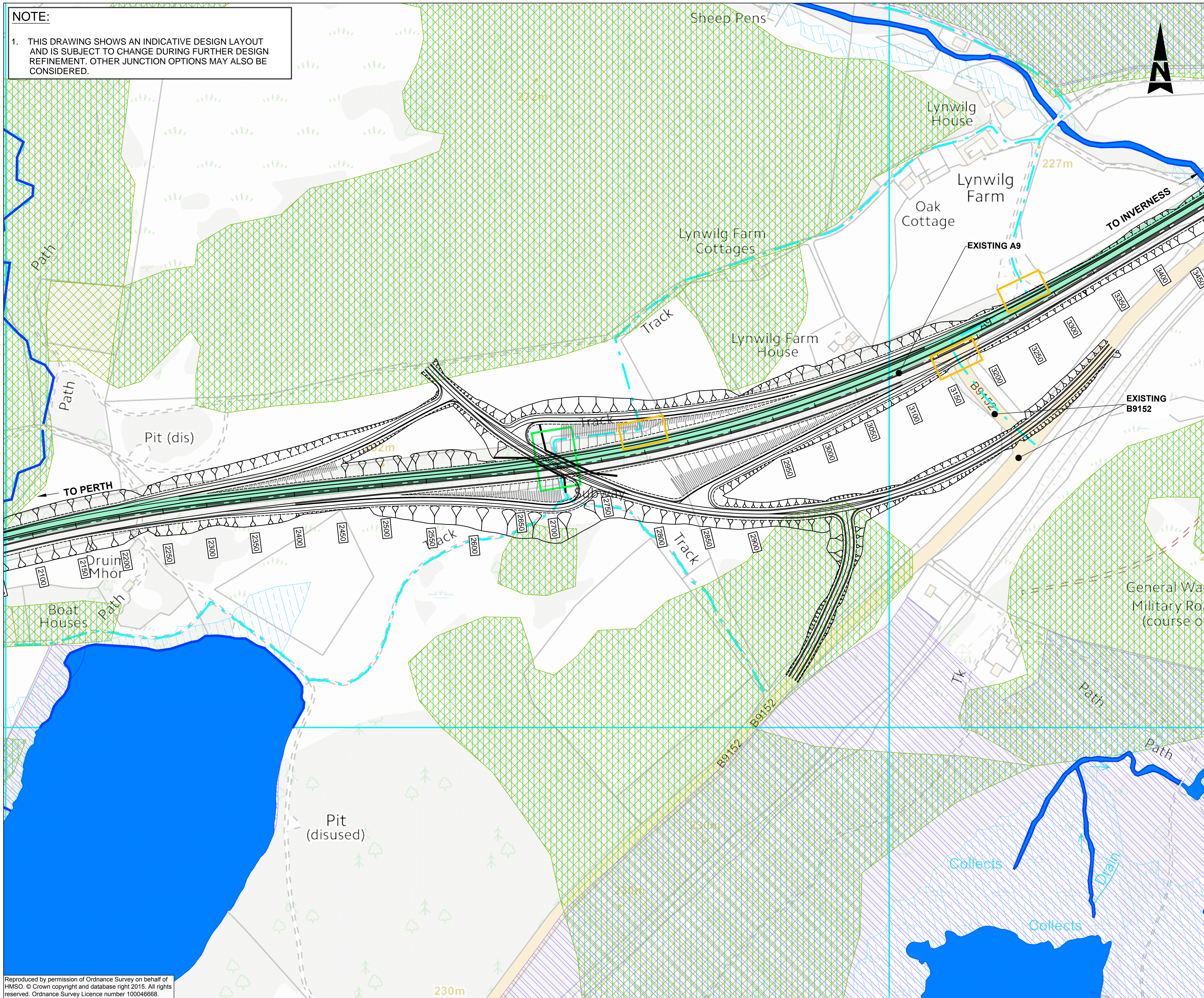
Plotted: Jan 29, 2016 - 10:04am by: NAND1205

Reproduced by permission of Ordnance Survey on behalf of HMSO. © Crown copyright and database right 2015. All rights reserved. Ordnance Survey Licence number 100046668.



100  
0 10  
Millimetres  
DO NOT SCALE

NOTE:  
1. THIS DRAWING SHOWS AN INDICATIVE DESIGN LAYOUT AND IS SUBJECT TO CHANGE DURING FURTHER DESIGN REFINEMENT. OTHER JUNCTION OPTIONS MAY ALSO BE CONSIDERED.



- GENERAL LEGEND:
- EXISTING STRUCTURE
  - EXISTING JUNCTION / ACCESS
  - EXISTING TRUNK ROAD NETWORK
  - EXISTING B CLASS ROAD
  - EARTHWORK IN CUT
  - EARTHWORK IN FILL
  - GRADING
  - BRIDGE ABUTMENTS
- ENVIRONMENTAL LEGEND:
- CORE PATH
  - ANCIENT WOODLAND
  - SEMI NATURAL WOODLAND
  - BIOLOGICAL SSSI
  - SEPA MEDIUM RIVER FLOOD DATA (1 IN 200 YEARS)
  - WATER COURSE

P01	RH	CM	MD	30/11/15
FIRST ISSUE				
P02	RM	IM	MD	21/01/16
NOTES ADDED				
P03	SKM	IM	MD	28/01/16
SIDE ROAD ALIGNMENT AMENDED				
Rev	Drawn / Des	Checked	Approved	Date
Description				
Drawing Status				Suitability
FOR INFORMATION				S2



Drawing Title				
AVIEMORE SOUTH – MODIFIED DIAMOND CONNECTED TO REALIGNED B9152 SOUTHBOUND MAINLINE WIDENING OPTION				
Scale	Designed / Drawn	Checked	Approved	Authorised
1:2000	SKM	IM	MD	CM
Original Size	Date	Date	Date	Date
A1	28/01/16	28/01/16	28/01/16	28/01/16
Drawing Number		Revision		
Project		Originator		Volume
A9P11 - AMJ - HML -		B_JCA18_JC - DR - RD - 0001		P03
Location	Type	Role	Number	

Plotted: Jan 29, 2016 - 10:05am by: NAND1205

Reproduced by permission of Ordnance Survey on behalf of HMSO. © Crown copyright and database right 2015. All rights reserved. Ordnance Survey Licence number 100046668.