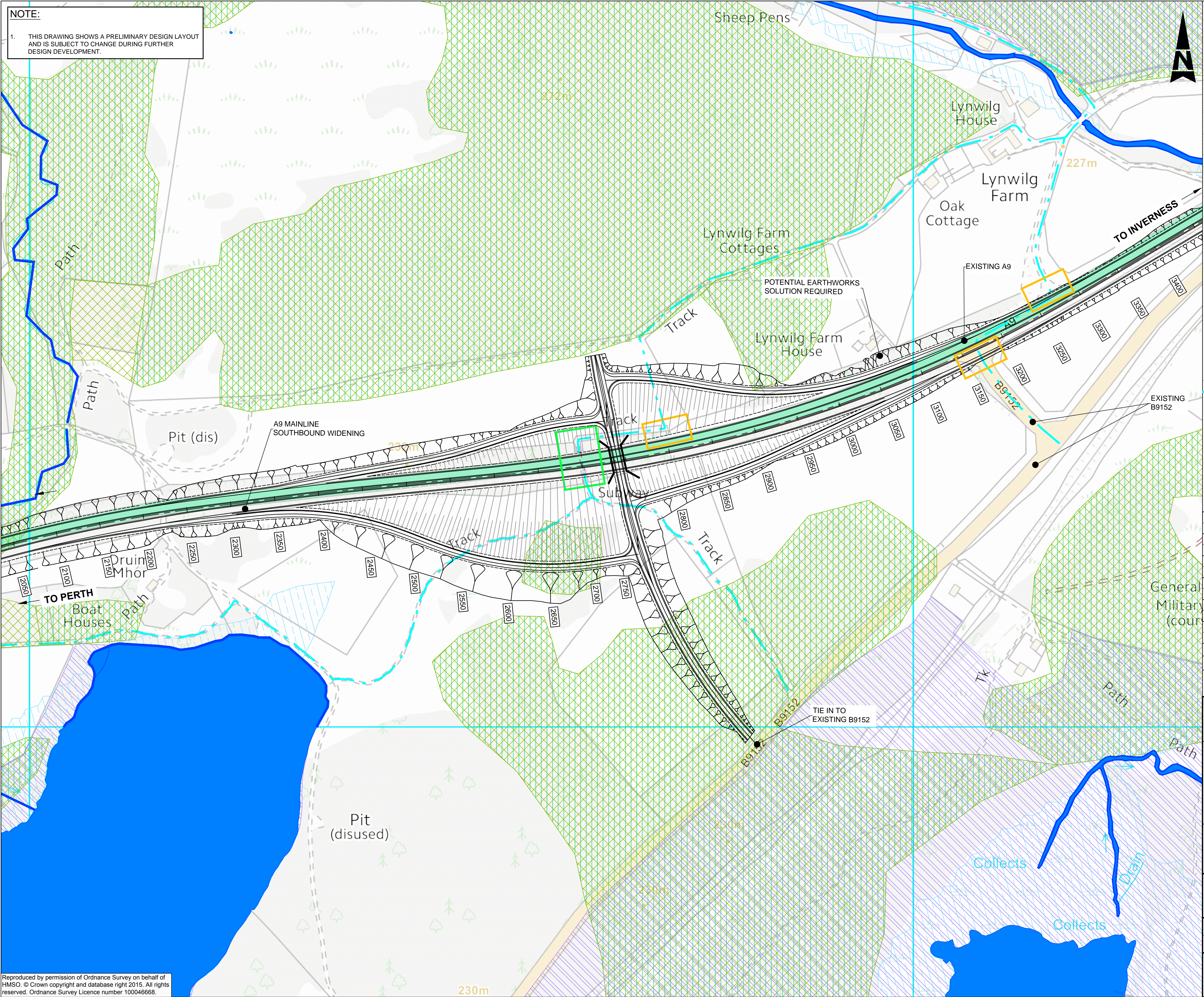
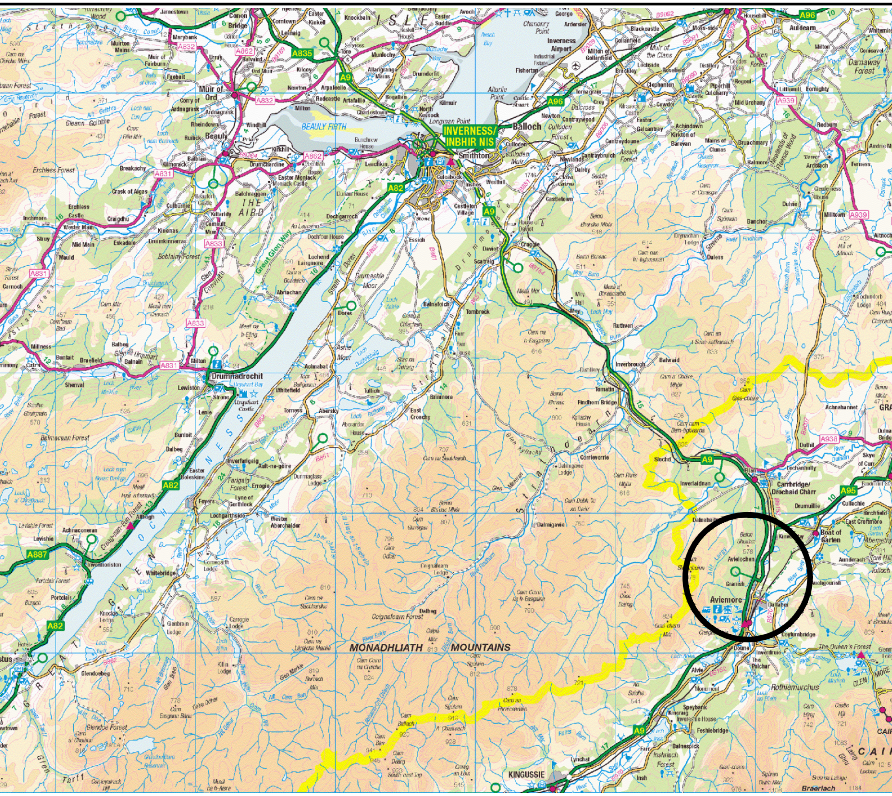


100
0 10
Millimetres
DO NOT SCALE



NOTE:
1. THIS DRAWING SHOWS A PRELIMINARY DESIGN LAYOUT AND IS SUBJECT TO CHANGE DURING FURTHER DESIGN DEVELOPMENT.



- GENERAL LEGEND:
- EXISTING STRUCTURE
 - EXISTING JUNCTION / ACCESS
 - EXISTING TRUNK ROAD NETWORK
 - EXISTING B CLASS ROAD
 - EARTHWORK IN CUT
 - EARTHWORK IN FILL
 - GRADING
 - BRIDGE ABUTMENTS
- ENVIRONMENTAL LEGEND:
- CORE PATH
 - ANCIENT WOODLAND
 - SEMI NATURAL WOODLAND
 - BIOLOGICAL SSSI
 - SEPA MEDIUM RIVER FLOOD DATA (1 IN 200 YEARS)
 - WATER COURSE

P01	RH	CM	MD	30/11/15
FIRST ISSUE				
P02	SN	RG	IM	21/01/16
NOTES AND KEYS AMENDED				
P03	SKM	IM	MD	28/01/16
WATER COURSE AND FLOOD DATA ADDED				
P04	AS	IM	MD	30/03/16
NOTES ADDED				
P05	SN	IM	CM	09/06/16
MAINLINE REFERENCE AMENDED				
Rev	Drawn / Des	Checked	Approved	Date
Description				
Drawing Status				Suitability
FOR INFORMATION				S2

Client
TRANSPORT SCOTLAND
An agency of The Scottish Government

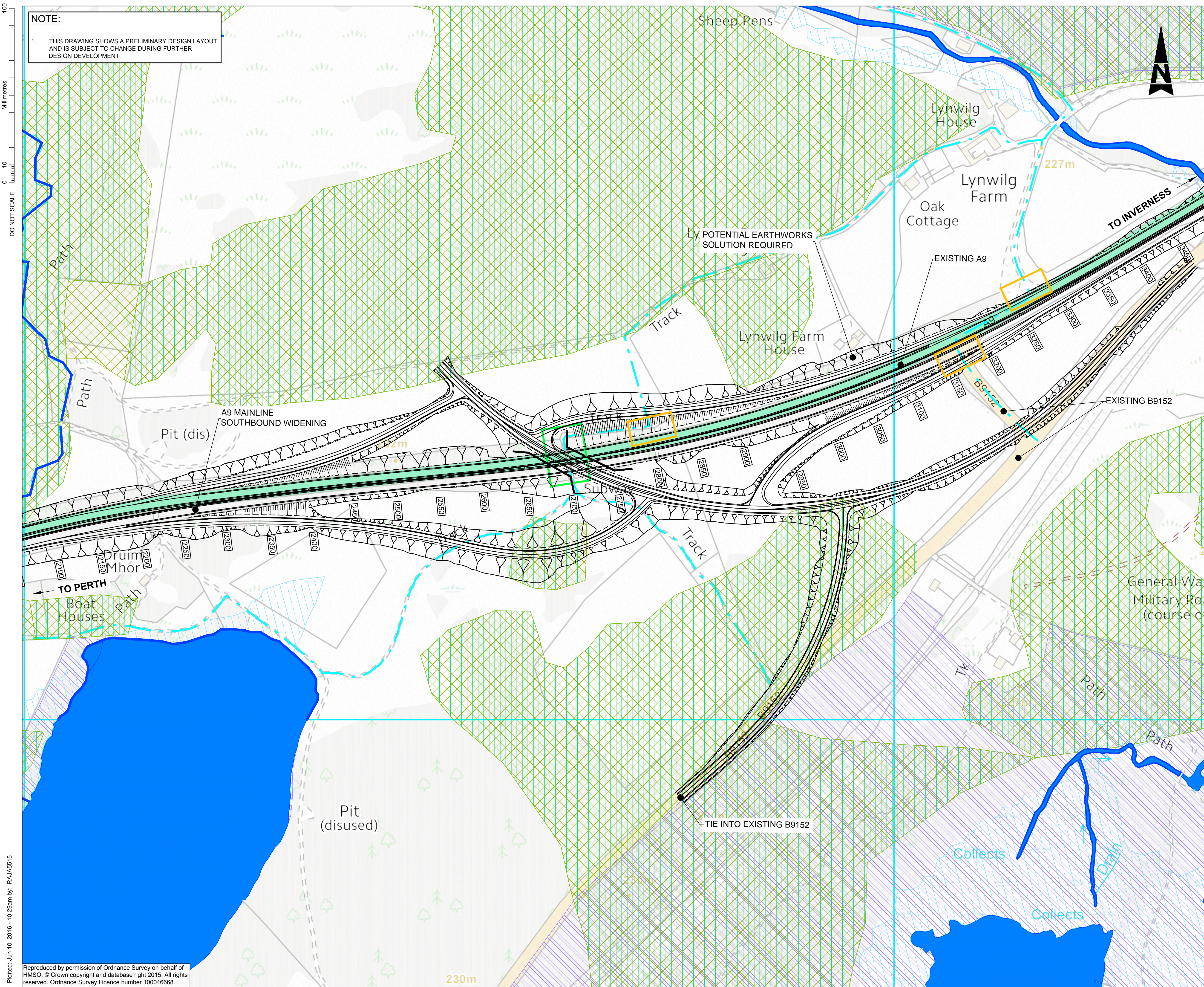


ATKINS mouchel

Drawing Title				
AVIEMORE SOUTH – DIAMOND LAYOUT OVERBRIDGE CONNECTED TO B9152 SOUTHBOUND MAINLINE WIDENING OPTION				
Scale	Designed / Drawn	Checked	Approved	Authorised
1:2000	SN	IM	CM	RG
Original Size	Date	Date	Date	Date
A1	08/06/16	08/06/16	09/06/16	09/06/16
Drawing Number				Revision
Project				P05
Originator				
Volume				
A9P11 - AMJ - HML - B_JCA09_JC - DR - RD - 0001				
Location	Type	Role	Number	

Plotted: Jun 10, 2016 - 10:26am by: RAJA5515

Reproduced by permission of Ordnance Survey on behalf of HMSO. © Crown copyright and database right 2015. All rights reserved. Ordnance Survey Licence number 100046668.



NOTE:

1. THIS DRAWING SHOWS A PRELIMINARY DESIGN LAYOUT AND IS SUBJECT TO CHANGE DURING FURTHER DESIGN DEVELOPMENT.

GENERAL LEGEND:

- EXISTING STRUCTURE
- EXISTING JUNCTION / ACCESS
- EXISTING TRUNK ROAD NETWORK
- EXISTING B CLASS ROAD
- EARTHWORK IN CUT
- EARTHWORK IN FILL
- GRADING
- BRIDGE ABUTMENTS

ENVIRONMENTAL LEGEND:

- CORE PATH
- ANCIENT WOODLAND
- SEMI NATURAL WOODLAND
- BIOLOGICAL SSSI
- SEPA MEDIUM RIVER FLOOD DATA (1 IN 200 YEARS)
- WATER COURSE

Rev	Drawn / Des	Checked	Approved	Date
P01	RH	CM	MD	30/11/15
FIRST ISSUE				
P02	RM	IM	MD	21/01/16
NOTES ADDED				
P03	SKM	IM	MD	28/01/16
SIDE ROAD ALIGNMENT AMENDED				
P04	AS	AS	MD	30/03/16
SIDE ROAD ALIGNMENT AMENDED				
P05	SN	IM	CM	09/06/16
MAINLINE REFERENCE AMENDED				
Rev	Drawn / Des	Checked	Approved	Date
Description				
Drawing Status				Suitability
FOR INFORMATION				S2
Client				
TRANSPORT SCOTLAND <small>Agency of The Scottish Government</small>				
A9 DUALLING <small>PERTH TO INVERNESS</small> <small>Dalraddy to Slochd</small>				
ATKINS mouchel				
Drawing Title				
AVIEMORE SOUTH - MODIFIED DIAMOND CONNECTED TO REALIGNED B9152 SOUTHBOUND MAINLINE WIDENING OPTION				
Scale	Designed / Drawn	Checked	Approved	Authorised
1:2000	SN	IM	CM	RG
Original Size	Date	Date	Date	Date
A1	08/06/16	08/06/16	09/06/16	09/06/16
Drawing Number				Revision
Project				Volume
A9P11 - AMJ - HML - B_JCA18_JC - DR - RD - 0001				P05
Location	Type	Role	Number	

Reproduced by permission of Ordnance Survey on behalf of HMSO. © Crown copyright and database right 2015. All rights reserved. Ordnance Survey Licence number 100046668.