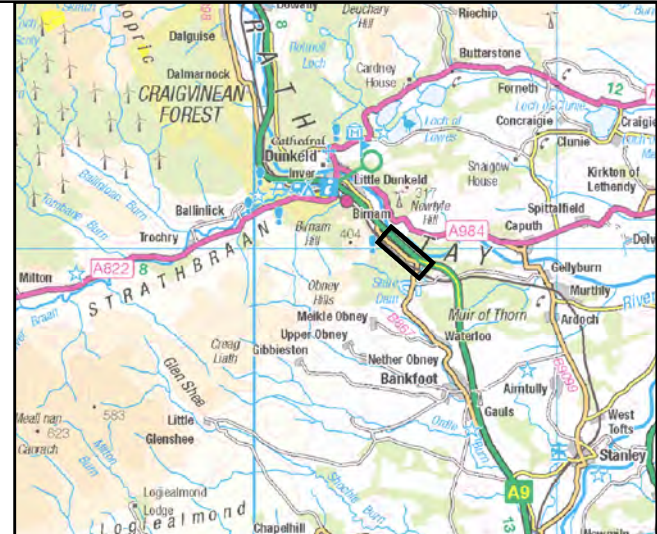
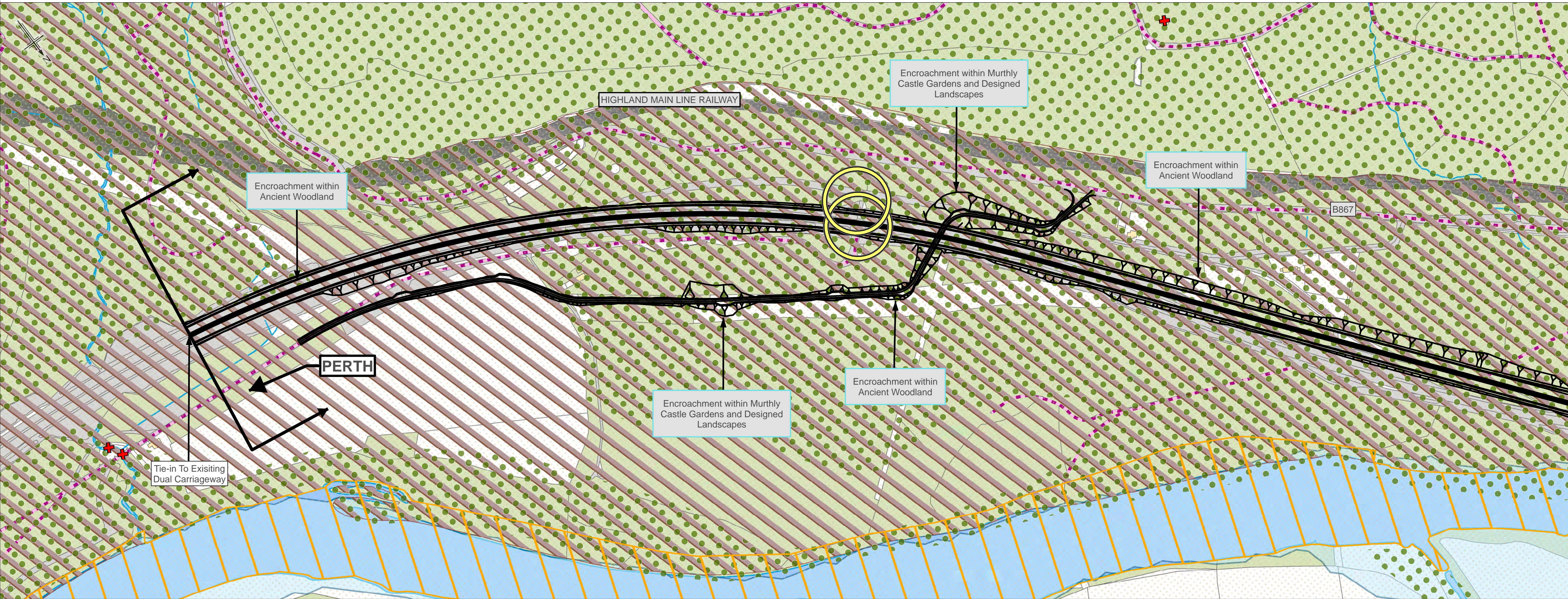


PASS OF BIRNAM TO TAY CROSSING - OPTION B



Legend - Design

- Proposed scheme
- Cutting
- Embankment
- Structure

Legend - Constraints

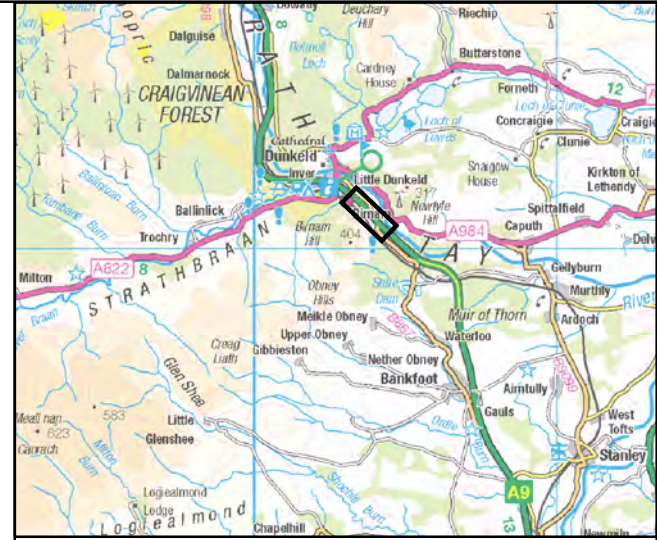
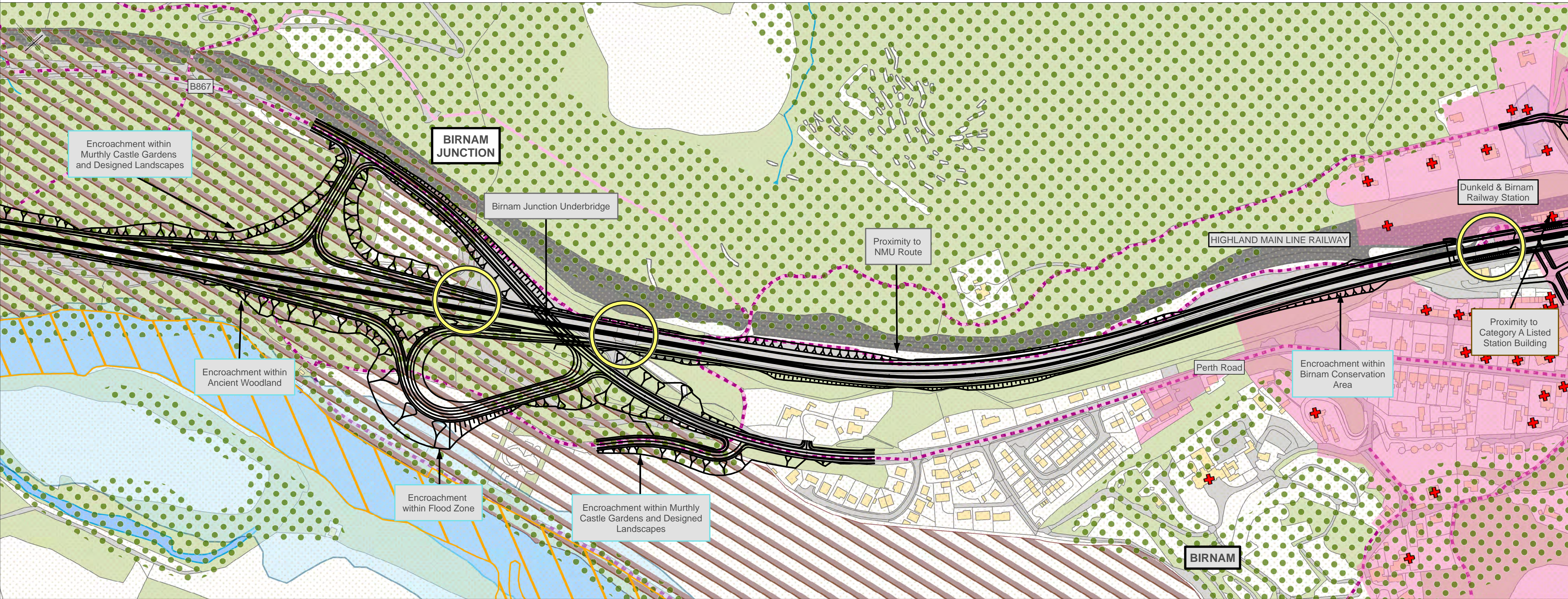
- Existing Structure
- Existing Junction/Access
- Building
- Roads and Tracks
- Railway
- Non - Motorised User Route (Pedestrian, Cyclist and Equestrian Routes)
- Listed Building
- Scheduled Monument
- Conservation Area
- Gardens and Designed Landscapes
- Site of Special Scientific Interest (SSSI)
- Special Area of Conservation (SAC)
- Geological Conservation Review Site
- Ancient Woodland Inventory
- Semi-natural Ancient Woodland Inventory
- River/Stream/Loch
- SEPA 1 in 100 year Fluvial Flood Zone
- National Scenic Areas

Legend - Annotation

- Information
- Infrastructure
- Environment
- Property



PASS OF BIRNAM TO TAY CROSSING - OPTION B



Legend - Design

- Proposed scheme
- Cutting
- Embankment
- Structure

Legend - Constraints

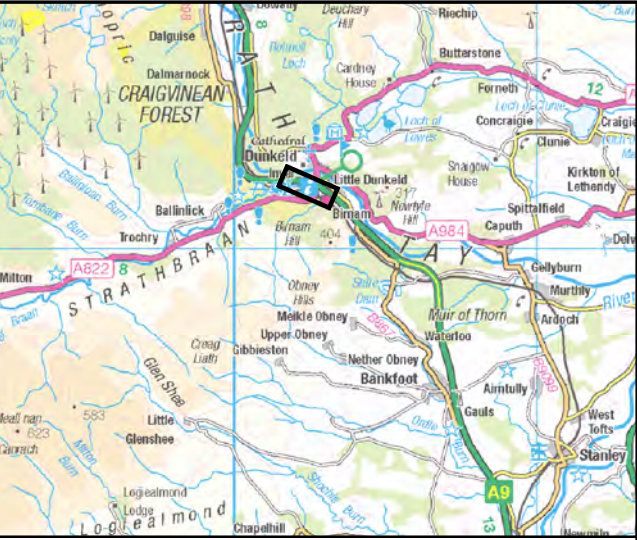
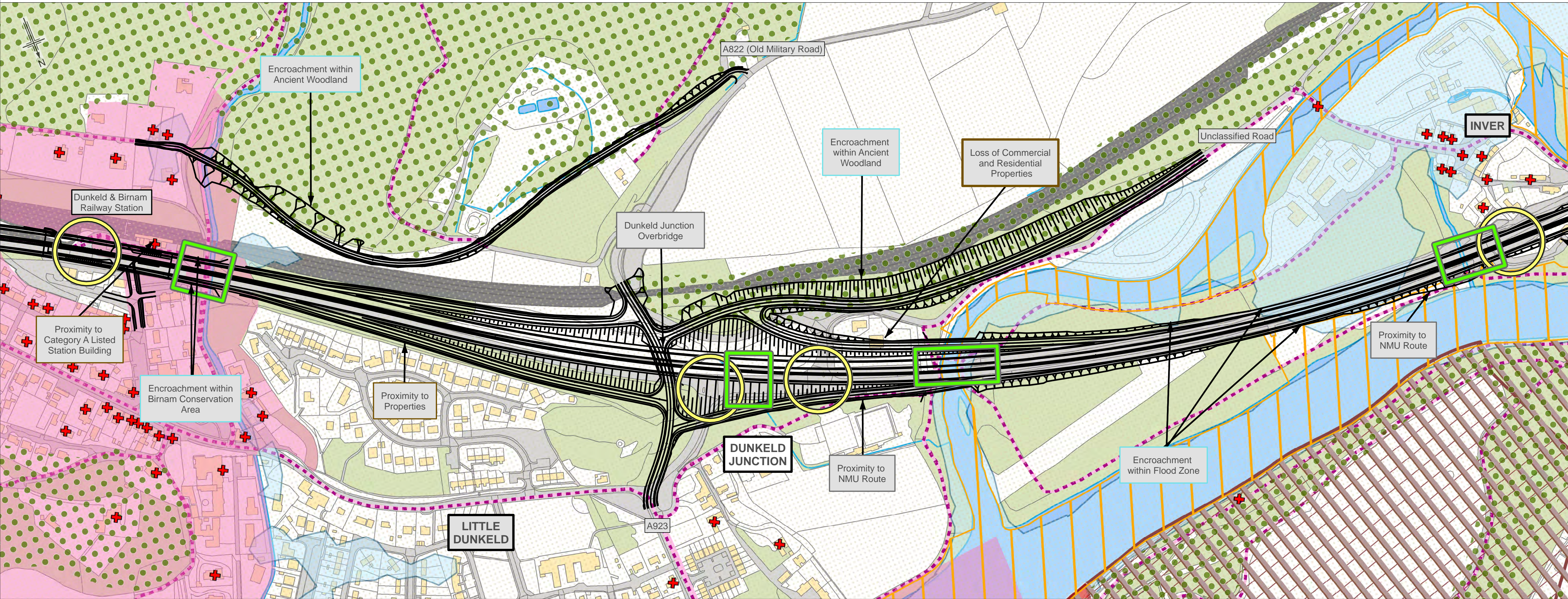

- Existing Structure
- Existing Junction/Access
- Building
- Roads and Tracks
- Railway
- Non - Motorised User Route (Pedestrian, Cyclist and Equestrian Routes)
- Listed Building
- Scheduled Monument
- Conservation Area
- Gardens and Designed Landscapes
- Site of Special Scientific Interest (SSSI)
- Special Area of Conservation (SAC)
- Geological Conservation Review Site
- Ancient Woodland Inventory
- Semi-natural Ancient Woodland Inventory
- River/Stream/Loch
- SEPA 1 in 100 year Fluvial Flood Zone
- National Scenic Areas

Legend - Annotation

- Information
- Infrastructure
- Environment
- Property



PASS OF BIRNAM TO TAY CROSSING - OPTION B



Legend - Design

- Proposed scheme
- Cutting
- Embankment
- Structure

Legend - Constraints

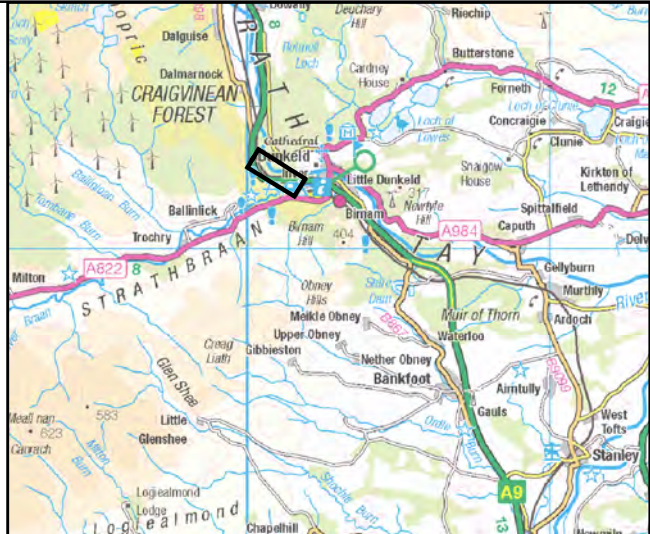
- Existing Structure
- Existing Junction/Access
- Building
- Roads and Tracks
- Railway
- Non - Motorised User Route (Pedestrian, Cyclist and Equestrian Routes)
- Listed Building
- Scheduled Monument
- Conservation Area
- Gardens and Designed Landscapes
- Site of Special Scientific Interest (SSSI)
- Special Area of Conservation (SAC)
- Geological Conservation Review Site
- Ancient Woodland Inventory
- Semi-natural Ancient Woodland Inventory
- River/Stream/Loch
- SEPA 1 in 100 year Fluvial Flood Zone
- National Scenic Areas

Legend - Annotation

- Information
- Infrastructure
- Environment
- Property



PASS OF BIRNAM TO TAY CROSSING - OPTION B



Legend - Design

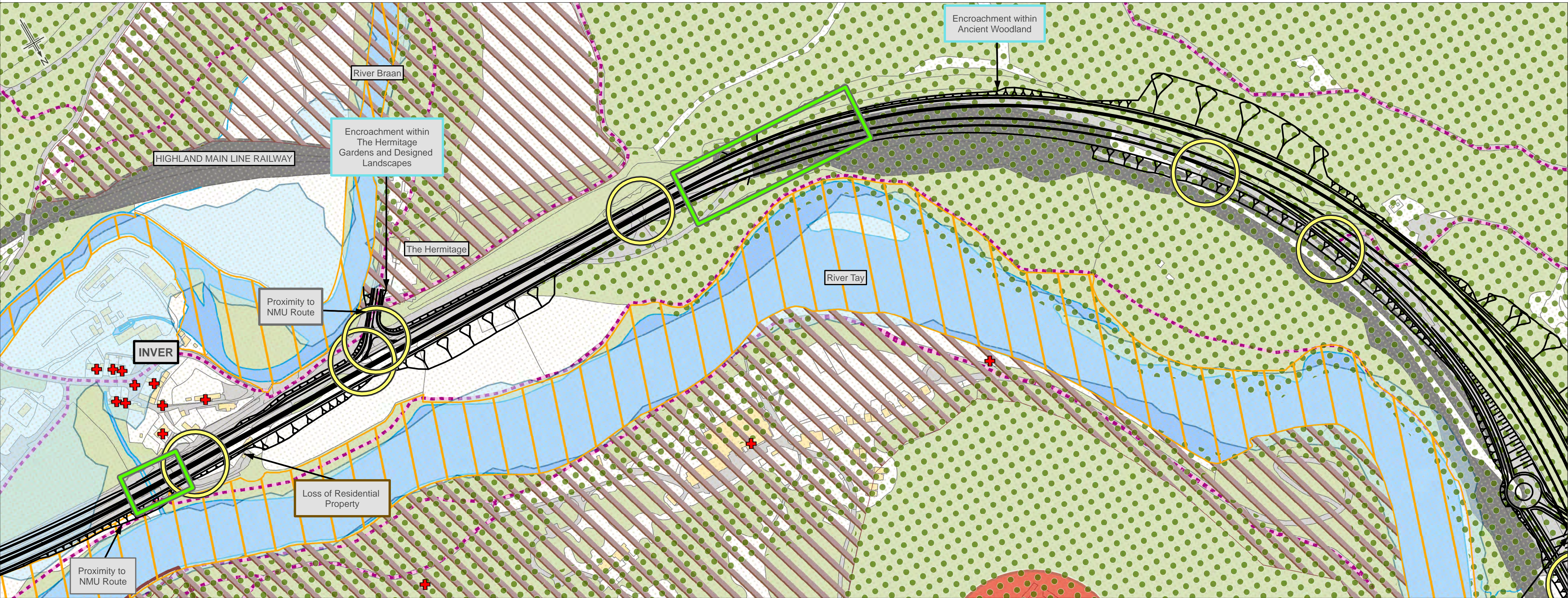
- Proposed scheme
- Cutting
- Embankment
- Structure

Legend - Constraints

- Existing Structure
- Existing Junction/Access
- Building
- Roads and Tracks
- Railway
- Non - Motorised User Route (Pedestrian, Cyclist and Equestrian Routes)
- Listed Building
- Scheduled Monument
- Conservation Area
- Gardens and Designed Landscapes
- Site of Special Scientific Interest (SSSI)
- Special Area of Conservation (SAC)
- Geological Conservation Review Site
- Ancient Woodland Inventory
- Semi-natural Ancient Woodland Inventory
- River/Stream/Loch
- SEPA 1 in 100 year Fluvial Flood Zone
- National Scenic Areas

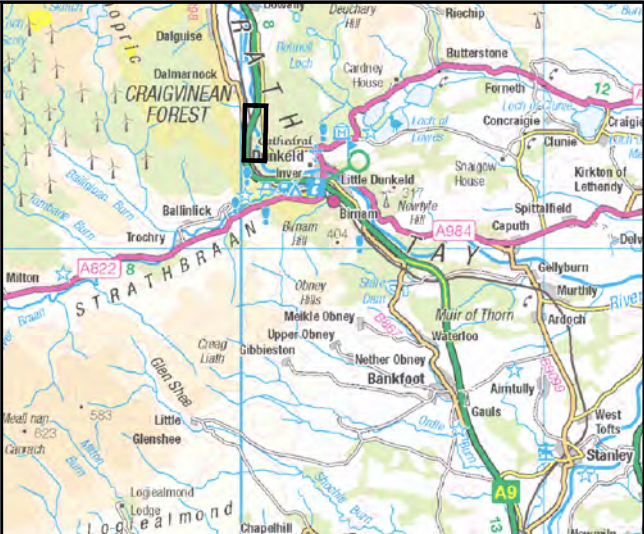
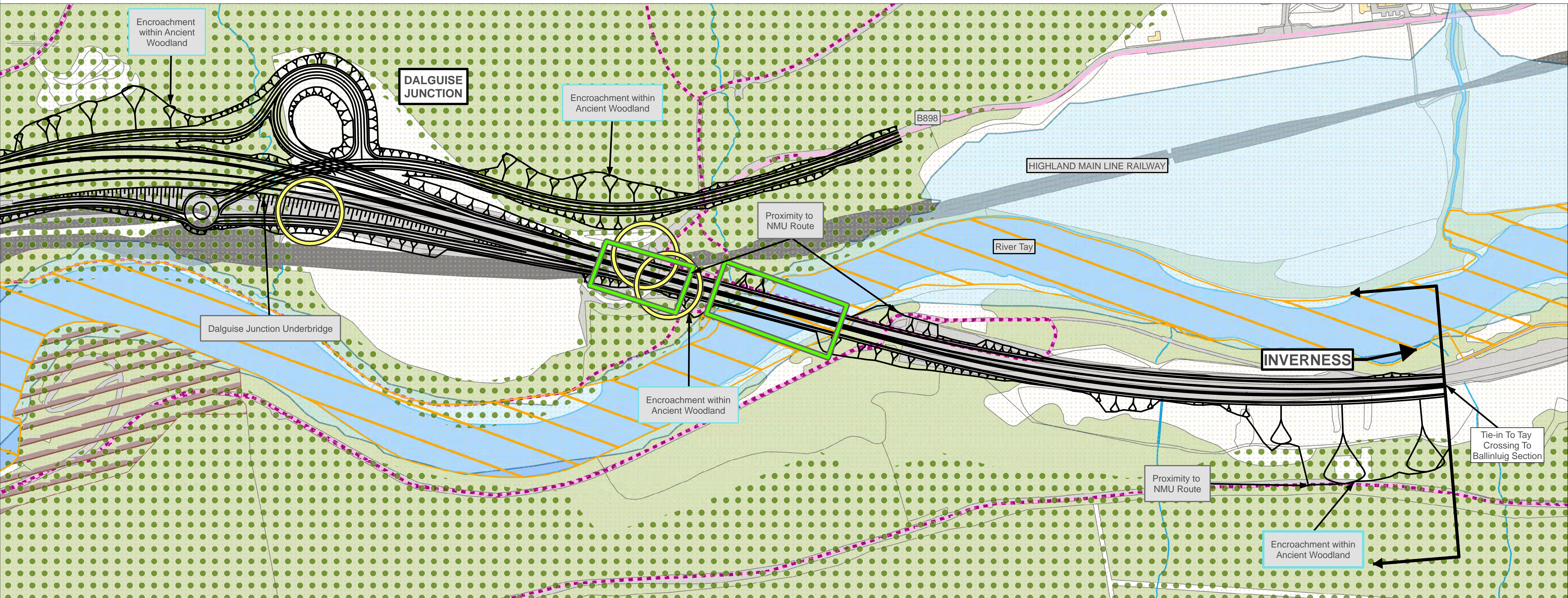
Legend - Annotation

- Information
- Infrastructure
- Environment
- Property





PASS OF BIRNAM TO TAY CROSSING - OPTION B



Legend - Design

- Proposed scheme
- Cutting
- Embankment
- Structure

Legend - Constraints

- Existing Structure
- Existing Junction/Access
- Building
- Roads and Tracks
- Railway
- Non - Motorised User Route (Pedestrian, Cyclist and Equestrian Routes)
- Listed Building
- Scheduled Monument
- Conservation Area
- Gardens and Designed Landscapes
- Site of Special Scientific Interest (SSSI)
- Special Area of Conservation (SAC)
- Geological Conservation Review Site
- Ancient Woodland Inventory
- Semi-natural Ancient Woodland Inventory
- River/Stream/Loch
- SEPA 1 in 100 year Fluvial Flood Zone
- National Scenic Areas

Legend - Annotation

- Information
- Infrastructure
- Environment
- Property