


FIGURE 11.8a



Viewpoint 1 - Brimmond Hill : Existing View



Viewpoint 1 - Brimmond Hill : Wireline View of Proposed Route



Rev	Date	Purpose of Revision	Drwn	Chkd	Appd

JE JACOBS
 95 Bothwell Street, Glasgow, G2 7HX, UK
 Tel: 0141 204 2511 Fax: 0141 226 3109
 www.jacobsabtie.com

Client: **Aberdeen Western Peripheral Route**

Project: **Aberdeen Western Peripheral Route
 Environmental Statement, Part B - Northern Leg**

Title: **Photomontages and Wirelines
 Sheet 1 of 20**


Drawing Status	FINAL				
JB No.	0010332				
Figure No.	FIGURE 11.8a				Revisions
Scale	N/A	Date	July 2007		
Drawn	SHF	Checked	JT	Approved	SH

This drawing is not to be used in whole or part other than for the intended purpose and project as defined on this drawing. Refer to the contract for full terms and conditions. Maps produced by Jacobs UK Ltd. This map should NOT be rescaled. Copyright reserved.

FIGURE 11.8b



Viewpoint 2 - Ashtown Road : Existing View



Viewpoint 2 - Ashtown Road : Wireline View of Proposed Route

Rev	Date	Purpose of Revision	Drwn	Chkd	Appd

JE JACOBS
 95 Bothwell Street, Glasgow, G2 7HX, UK
 Tel: 0141 204 2511 Fax: 0141 226 3109
 www.jacobsbabtie.com

Client: **Aberdeen Western Peripheral Route**

Project: **Aberdeen Western Peripheral Route Environmental Statement, Part B - Northern Leg**

Title: **Photomontages and Wirelines Sheet 2 of 20**


Drawing Status	FINAL
JB No.	0010332
Figure No.	FIGURE 11.8b
Scale	N/A
Drawn	SHF
Checked	JT
Approved	SH
Date	July 2007

This drawing is not to be used in whole or part other than for the intended purpose and project as defined on this drawing. Refer to the contract for full terms and conditions. Maps produced by Jacobs UK Ltd. This map should NOT be rescaled. Copyright reserved.

FIGURE 11.8c



Viewpoint 3 - Stoneywood Road : Existing View



Viewpoint 3 - Stoneywood Road : Wireline View of Proposed Route

Rev	Date	Purpose of Revision	Drwn	Chkd	Appd

JE JACOBS
 95 Bothwell Street, Glasgow, G2 7HX, UK
 Tel: 0141 204 2511 Fax: 0141 226 3109
 www.jacobsbabtie.com

Client: **Aberdeen Western Peripheral Route**

Project: **Aberdeen Western Peripheral Route
 Environmental Statement, Part B - Northern Leg**

Title: **Photomontages and Wirelines
 Sheet 3 of 20**

Drawing Status	FINAL	Revisions	
JB No.	0010332		
Figure No.	FIGURE 11.8c	Date	July 2007
Scale	N/A	Drawn	SHF
		Checked	JT
		Approved	SH

This drawing is not to be used in whole or part other than for the intended purpose and project as defined on this drawing. Refer to the contract for full terms and conditions. Maps produced by Jacobs UK Ltd. This map should NOT be rescaled. Copyright reserved.

FIGURE 11.8d



Viewpoint 4 - Walton : Existing View



Viewpoint 4 - Walton : Photomontage View of Proposed Route

Rev	Date	Purpose of Revision	Drwn	Chkd	Appd

JE JACOBS
 95 Bothwell Street, Glasgow, G2 7HX, UK
 Tel: 0141 204 2511 Fax: 0141 226 3109
 www.jacobsbabtie.com

Client


Project
Aberdeen Western Peripheral Route
 Environmental Statement, Part B - Northern Leg

Title
 Photomontages and Wirelines
 Sheet 4 of 20


Drawing Status	FINAL				
JB No.	0010332				
Figure No.	FIGURE 11.8d				Revisions
Scale	N/A	Drawn	Checked	Approved	Date July 2007
	SHF	SHF	JT	SH	

This drawing is not to be used in whole or part other than for the intended purpose and project as defined on this drawing. Refer to the contract for full terms and conditions. Maps produced by Jacobs UK Ltd. This map should NOT be rescaled. Copyright reserved.

FIGURE 11.8e



Viewpoint 5 - Newton Farm : Existing View



Viewpoint 5 - Newton Farm : Wireline View of Proposed Route

Rev	Date	Purpose of Revision	Drwn	Chkd	Appd

JE JACOBS
 95 Bothwell Street, Glasgow, G2 7HX, UK
 Tel: 0141 204 2511 Fax: 0141 226 3109
 www.jacobsbabtie.com

Client: **Aberdeen Western Peripheral Route**

Project: **Aberdeen Western Peripheral Route
 Environmental Statement, Part B - Northern Leg**

Title: **Photomontages and Wirelines
 Sheet 5 of 20**

Drawing Status	FINAL	Revisions	
JB No.	0010332		
Figure No.	FIGURE 11.8e	Date	July 2007
Scale	N/A	Drawn	SHF
		Checked	JT
		Approved	SH

This drawing is not to be used in whole or part other than for the intended purpose and project as defined on this drawing. Refer to the contract for full terms and conditions. Maps produced by Jacobs UK Ltd. This map should NOT be rescaled. Copyright reserved.

FIGURE 11.8f



Viewpoint 6 - Standing Stones : Existing View



Viewpoint 6 - Standing Stones : Photomontage View of Proposed Route

Rev	Date	Purpose of Revision	Drwn	Chkd	Appd

JE JACOBS
 95 Bothwell Street, Glasgow, G2 7HX, UK
 Tel: 0141 204 2511 Fax: 0141 226 3109
 www.jacobsbabtie.com

Client: **Aberdeen Western Peripheral Route**

Project: **Aberdeen Western Peripheral Route
 Environmental Statement, Part B - Northern Leg**

Title: **Photomontages and Wirelines
 Sheet 6 of 20**


Drawing Status	FINAL				
JB No.	0010332				
Figure No.	FIGURE 11.8f				Revisions
Scale	N/A	Date	July 2007		
Drawn	SHF	Checked	JT	Approved	SH

This drawing is not to be used in whole or part other than for the intended purpose and project as defined on this drawing. Refer to the contract for full terms and conditions. Maps produced by Jacobs UK Ltd. This map should NOT be rescaled. Copyright reserved.

FIGURE 11.8g



Viewpoint 7 - Bogenjoss : Existing View



Viewpoint 7 - Bogenjoss : Wireline View of Proposed Route

Rev	Date	Purpose of Revision	Drwn	Chkd	Appd

JE JACOBS
 95 Bothwell Street, Glasgow, G2 7HX, UK
 Tel: 0141 204 2511 Fax: 0141 226 3109
 www.jacobsbabtie.com

Client: **Aberdeen Western Peripheral Route**

Project: **Aberdeen Western Peripheral Route
 Environmental Statement, Part B - Northern Leg**

Title: **Photomontages and Wirelines
 Sheet 7 of 20**


Drawing Status	FINAL	Revisions	
JB No.	0010332	Date	July 2007
Figure No.	FIGURE 11.8g	Drawn	SHF
Scale	N/A	Checked	JT
		Approved	SH

This drawing is not to be used in whole or part other than for the intended purpose and project as defined on this drawing. Refer to the contract for full terms and conditions. Maps produced by Jacobs UK Ltd. This map should NOT be rescaled. Copyright reserved.

FIGURE 11.8h



Viewpoint 8 - Overton : Existing View



Viewpoint 8 - Overton : Wireline View of Proposed Route

Rev	Date	Purpose of Revision	Drwn	Chkd	Appd

JE JACOBS
 95 Bothwell Street, Glasgow, G2 7HX, UK
 Tel: 0141 204 2511 Fax: 0141 226 3109
 www.jacobsbabtie.com

Client: **Aberdeen Western Peripheral Route**

Project: **Aberdeen Western Peripheral Route
 Environmental Statement, Part B - Northern Leg**

Title: **Photomontages and Wirelines
 Sheet 8 of 20**

Drawing Status	FINAL				
JB No.	0010332				
Figure No.	FIGURE 11.8h				Revisions
Scale	N/A	Date	July 2007		
Drawn	SHF	Checked	JT	Approved	SH

This drawing is not to be used in whole or part other than for the intended purpose and project as defined on this drawing. Refer to the contract for full terms and conditions. Maps produced by Jacobs UK Ltd. This map should NOT be rescaled. Copyright reserved.

FIGURE 11.8i



Viewpoint 9 - Cothall : Existing View



Viewpoint 9 - Cothall : Photomontage View of Proposed Route

Rev	Date	Purpose of Revision	Drwn	Chkd	Appd

JE JACOBS
 95 Bothwell Street, Glasgow, G2 7HX, UK
 Tel: 0141 204 2511 Fax: 0141 226 3109
 www.jacobsbabtie.com

Client **Aberdeen Western Peripheral Route**

Project **Aberdeen Western Peripheral Route
 Environmental Statement, Part B - Northern Leg**

Title **Photomontages and Wirelines
 Sheet 9 of 20**

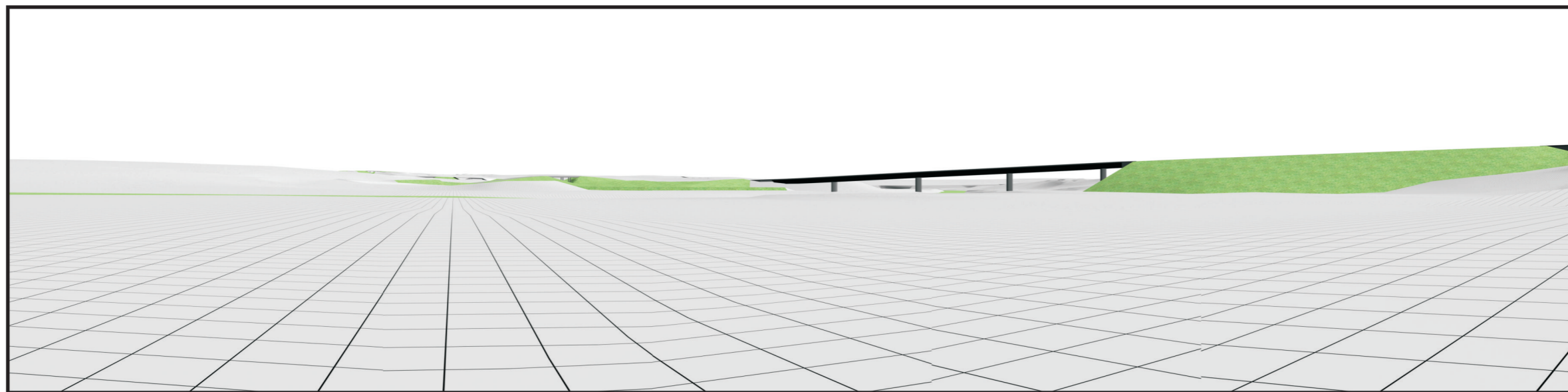
Drawing Status	FINAL				
JB No.	0010332				
Figure No.	FIGURE 11.8i				Revisions
Scale	N/A	Date	July 2007		
Drawn	SHF	Checked	JT	Approved	SH

This drawing is not to be used in whole or part other than for the intended purpose and project as defined on this drawing. Refer to the contract for full terms and conditions. Maps produced by Jacobs UK Ltd. This map should NOT be rescaled. Copyright reserved.

FIGURE 11.8j



Viewpoint 10 - St. Fergus' : Existing View



Viewpoint 10 - St. Fergus' : Wireline View of Proposed Route

Rev	Date	Purpose of Revision	Drwn	Chkd	Appd

JE JACOBS
 95 Bothwell Street, Glasgow, G2 7HX, UK
 Tel: 0141 204 2511 Fax: 0141 226 3109
 www.jacobsbabtie.com

Client
 Aberdeen Western Peripheral Route

Project
 Aberdeen Western Peripheral Route
 Environmental Statement, Part B - Northern Leg

Title
 Photomontages and Wirelines
 Sheet 10 of 20

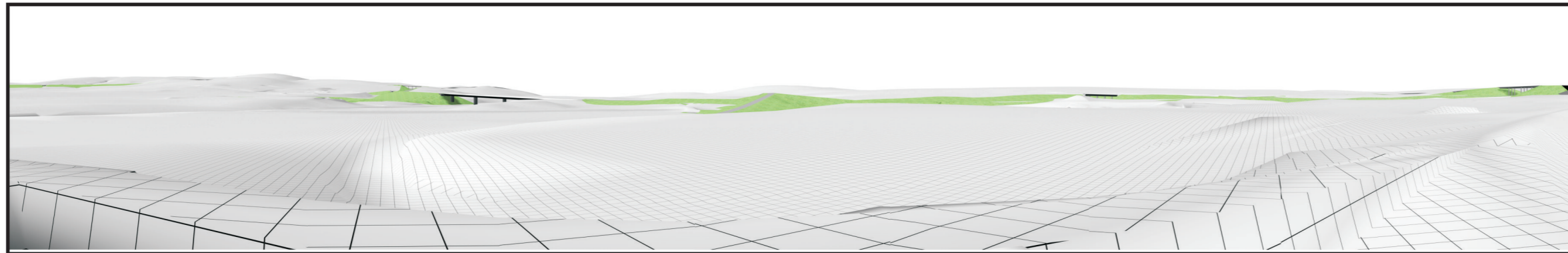
Drawing Status	FINAL	Revisions	
JB No.	0010332		
Figure No.	FIGURE 11.8j		
Scale	N/A	Date	July 2007
Drawn	SHF	Checked	JT
		Approved	SH

This drawing is not to be used in whole or part other than for the intended purpose and project as defined on this drawing. Refer to the contract for full terms and conditions. Maps produced by Jacobs UK Ltd. This map should NOT be rescaled. Copyright reserved.

FIGURE 11.8k



Viewpoint 11 - Formartine & Buchan Way : Existing View



Viewpoint 11 - Formartine & Buchan Way : Wireline View of Proposed Route



Rev	Date	Purpose of Revision	Drwn	Chkd	Appd

JE JACOBS
 95 Bothwell Street, Glasgow, G2 7HX, UK
 Tel: 0141 204 2511 Fax: 0141 226 3109
 www.jacobsbabtie.com

Client: **Aberdeen Western Peripheral Route**

Project: **Aberdeen Western Peripheral Route
 Environmental Statement, Part B - Northern Leg**

Title: **Photomontages and Wirelines
 Sheet 11 of 20**

Drawing Status	FINAL				
JB No.	0010332				
Figure No.	FIGURE 11.8k				Revisions
Scale	N/A	Date	July 2007		
Drawn	SHF	Checked	JT	Approved	SH

This drawing is not to be used in whole or part other than for the intended purpose and project as defined on this drawing. Refer to the contract for full terms and conditions. Maps produced by Jacobs UK Ltd. This map should NOT be rescaled. Copyright reserved.

FIGURE 11.8I



Viewpoint 12 - Goval : Existing View



Viewpoint 12 - Goval : Photomontage View of Proposed Route



Rev	Date	Purpose of Revision	Drwn	Chkd	Appd

JE JACOBS
 95 Bothwell Street, Glasgow, G2 7HX, UK
 Tel: 0141 204 2511 Fax: 0141 226 3109
 www.jacobsbabtie.com

Client: **Aberdeen Western Peripheral Route**

Project: **Aberdeen Western Peripheral Route Environmental Statement, Part B - Northern Leg**

Title: **Photomontages and Wirelines Sheet 12 of 20**


Drawing Status	FINAL
JB No.	0010332
Figure No.	FIGURE 11.8I
Scale	N/A
Drawn	SHF
Checked	JT
Approved	SH
Date	July 2007

This drawing is not to be used in whole or part other than for the intended purpose and project as defined on this drawing. Refer to the contract for full terms and conditions. Maps produced by Jacobs UK Ltd. This map should NOT be rescaled. Copyright reserved.

FIGURE 11.8m



Viewpoint 13 - Little Goval : Existing View



Viewpoint 13 - Little Goval : Wireline View of Proposed Route



Rev	Date	Purpose of Revision	Drwn	Chkd	Appd

JE JACOBS
 95 Bothwell Street, Glasgow, G2 7HX, UK
 Tel: 0141 204 2511 Fax: 0141 226 3109
 www.jacobsabtie.com

Client


Project
Aberdeen Western Peripheral Route
 Environmental Statement, Part B - Northern Leg

Title
 Photomontages and Wirelines
 Sheet 13 of 20


Drawing Status	FINAL	Revisions	
JB No.	0010332		
Figure No.	FIGURE 11.8m	Date	July 2007
Scale	N/A	Drawn	SHF
		Checked	JT
		Approved	SH

This drawing is not to be used in whole or part other than for the intended purpose and project as defined on this drawing. Refer to the contract for full terms and conditions. Maps produced by Jacobs UK Ltd. This map should NOT be rescaled. Copyright reserved.

FIGURE 11.8n



Viewpoint 14 - Longhills : Existing View



Viewpoint 14 - Longhills : Wireline View of Proposed Route

Rev	Date	Purpose of Revision	Drwn	Chkd	Appd

JE JACOBS
 95 Bothwell Street, Glasgow, G2 7HX, UK
 Tel: 0141 204 2511 Fax: 0141 226 3109
 www.jacobsbabtie.com

Client: **Aberdeen Western Peripheral Route**

Project: **Aberdeen Western Peripheral Route
 Environmental Statement, Part B - Northern Leg**

Title: **Photomontages and Wirelines
 Sheet 14 of 20**

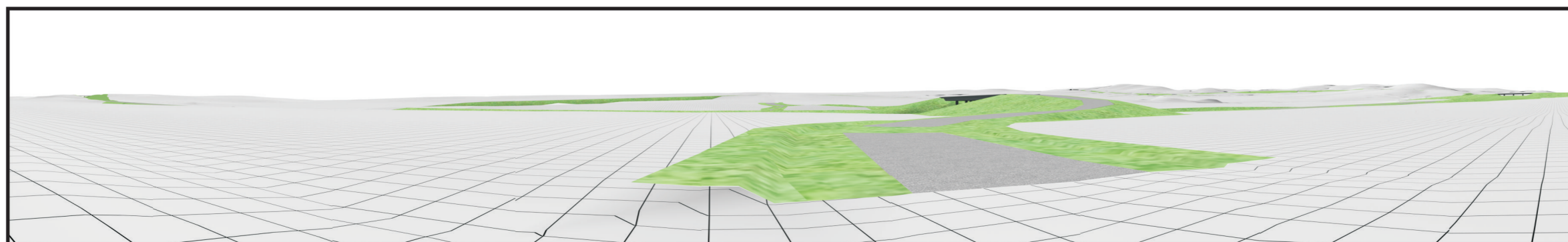
Drawing Status	FINAL	Revisions	
JB No.	0010332	Date	July 2007
Figure No.	FIGURE 11.8n	Drawn	SHF
Scale	N/A	Checked	JT
		Approved	SH

This drawing is not to be used in whole or part other than for the intended purpose and project as defined on this drawing. Refer to the contract for full terms and conditions. Maps produced by Jacobs UK Ltd. This map should NOT be rescaled. Copyright reserved.

FIGURE 11.8o



Viewpoint 15 - Lochgreens : Existing View



Viewpoint 15 - Lochgreens : Wireline View of Proposed Route



Rev	Date	Purpose of Revision	Drwn	Chkd	Appd

JE JACOBS
 95 Bothwell Street, Glasgow, G2 7HX, UK
 Tel: 0141 204 2511 Fax: 0141 226 3109
 www.jacobsbabtie.com

Client
 Aberdeen Western Peripheral Route

Project
 Aberdeen Western Peripheral Route
 Environmental Statement, Part B - Northern Leg

Title
 Photomontages and Wirelines
 Sheet 15 of 20


Drawing Status	FINAL				
JB No.	0010332				
Figure No.	FIGURE 11.8o				Revisions
Scale	N/A	Date	July 2007		
Drawn	SHF	Checked	JT	Approved	SH

This drawing is not to be used in whole or part other than for the intended purpose and project as defined on this drawing. Refer to the contract for full terms and conditions. Maps produced by Jacobs UK Ltd. This map should NOT be rescaled. Copyright reserved.

FIGURE 11.8p



Viewpoint 16 - Corby Loch : Existing View



Viewpoint 16 - Corby Loch : Wireline View of Proposed Route

Rev	Date	Purpose of Revision	Drwn	Chkd	Appd

JE JACOBS
 95 Bothwell Street, Glasgow, G2 7HX, UK
 Tel: 0141 204 2511 Fax: 0141 226 3109
 www.jacobsbabtie.com

Client: **Aberdeen Western Peripheral Route**

Project: **Aberdeen Western Peripheral Route
 Environmental Statement, Part B - Northern Leg**

Title: **Photomontages and Wirelines
 Sheet 16 of 20**


Drawing Status	FINAL	Revisions	
JB No.	0010332		
Figure No.	FIGURE 11.8p	Date	July 2007
Scale	N/A	Drawn	SHF
		Checked	JT
		Approved	SH

This drawing is not to be used in whole or part other than for the intended purpose and project as defined on this drawing. Refer to the contract for full terms and conditions. Maps produced by Jacobs UK Ltd. This map should NOT be rescaled. Copyright reserved.

FIGURE 11.8q



Viewpoint 17 - Backhill of Cranbog : Existing View



Viewpoint 17 - Backhill of Cranbog : Wireline View of Proposed Route

Rev	Date	Purpose of Revision	Drwn	Chkd	Appd

JE JACOBS
 95 Bothwell Street, Glasgow, G2 7HX, UK
 Tel: 0141 204 2511 Fax: 0141 226 3109
 www.jacobsabtie.com

Client: **Aberdeen Western Peripheral Route**

Project: **Aberdeen Western Peripheral Route
 Environmental Statement, Part B - Northern Leg**

Title: **Photomontages and Wirelines
 Sheet 17 of 20**


Drawing Status	FINAL	Revisions	
JB No.	0010332		
Figure No.	FIGURE 11.8q	Date	July 2007
Scale	N/A	Drawn	SHF
		Checked	JT
		Approved	SH

This drawing is not to be used in whole or part other than for the intended purpose and project as defined on this drawing. Refer to the contract for full terms and conditions. Maps produced by Jacobs UK Ltd. This map should NOT be rescaled. Copyright reserved.

FIGURE 11.8r



Viewpoint 18 - Advocates Row : Existing View



Viewpoint 18 - Advocates Row : Wireline View of Proposed Route



Rev	Date	Purpose of Revision	Drwn	Chkd	Appd



95 Bothwell Street, Glasgow, G2 7HX, UK
 Tel: 0141 204 2511 Fax: 0141 226 3109
 www.jacobsbabtie.com

Client
 Aberdeen Western Peripheral Route

Project
 Aberdeen Western Peripheral Route
 Environmental Statement, Part B - Northern Leg

Title
 Photomontages and Wirelines
 Sheet 18 of 20

Drawing Status FINAL

JB No. 0010332

Figure No. **FIGURE 11.8r**

Scale N/A

Drawn SHF **Checked** JT **Approved** SH

This drawing is not to be used in whole or part other than for the intended purpose and project as defined on this drawing. Refer to the contract for full terms and conditions. Maps produced by Jacobs UK Ltd. This map should NOT be rescaled. Copyright reserved.

FIGURE 11.8s



Viewpoint 19 - Blackdog : Existing View



Viewpoint 19 - Blackdog : Wireline View of Proposed Route

Rev	Date	Purpose of Revision	Drwn	Chkd	Appd



95 Bothwell Street, Glasgow, G2 7HX, UK
 Tel: 0141 204 2511 Fax: 0141 226 3109
 www.jacobsabtie.com

Client **Aberdeen Western Peripheral Route**

Project **Aberdeen Western Peripheral Route
 Environmental Statement, Part B - Northern Leg**

Title **Photomontages and Wirelines
 Sheet 19 of 20**


Drawing Status	FINAL				
JB No.	0010332				
Figure No.	FIGURE 11.8s				Revisions
Scale	N/A	Date	July 2007		
Drawn	SHF	Checked	JT	Approved	SH

This drawing is not to be used in whole or part other than for the intended purpose and project as defined on this drawing. Refer to the contract for full terms and conditions. Maps produced by Jacobs UK Ltd. This map should NOT be rescaled. Copyright reserved.

FIGURE 11.8t



Viewpoint 20 - Blackdog Junction North : Existing View



Viewpoint 20 - Blackdog Junction North : Wireline View of Proposed Route

Rev	Date	Purpose of Revision	Drwn	Chkd	Appd

JE JACOBS
 95 Bothwell Street, Glasgow, G2 7HX, UK
 Tel: 0141 204 2511 Fax: 0141 226 3109
 www.jacobsabtie.com

Client: **Aberdeen Western Peripheral Route**

Project: **Aberdeen Western Peripheral Route
 Environmental Statement, Part B - Northern Leg**

Title: **Photomontages and Wirelines
 Sheet 20 of 20**

Drawing Status	FINAL				
JB No.	0010332				
Figure No.	FIGURE 11.8t				Revisions
Scale	N/A	Date	July 2007		
Drawn	SHF	Checked	JT	Approved	SH

This drawing is not to be used in whole or part other than for the intended purpose and project as defined on this drawing. Refer to the contract for full terms and conditions. Maps produced by Jacobs UK Ltd. This map should NOT be rescaled. Copyright reserved.