

FIGURE 3.16



LEGEND

-  Green Option
-  Cyan Option
-  Red Option

| Rev | Date | Purpose of Revision | Drwn | Chkd | Appd |
|-----|------|---------------------|------|------|------|
| | | | | | |

JE JACOBS
 95 Bothwell Street, Glasgow, G2 7HX, UK
 Tel: 0141 204 2511 Fax: 0141 226 3109
 www.jacobsbabtie.com

Client **Aberdeen Western Peripheral Route**

Project **Aberdeen Western Peripheral Route
 Environmental Statement, Part A - The Scheme**

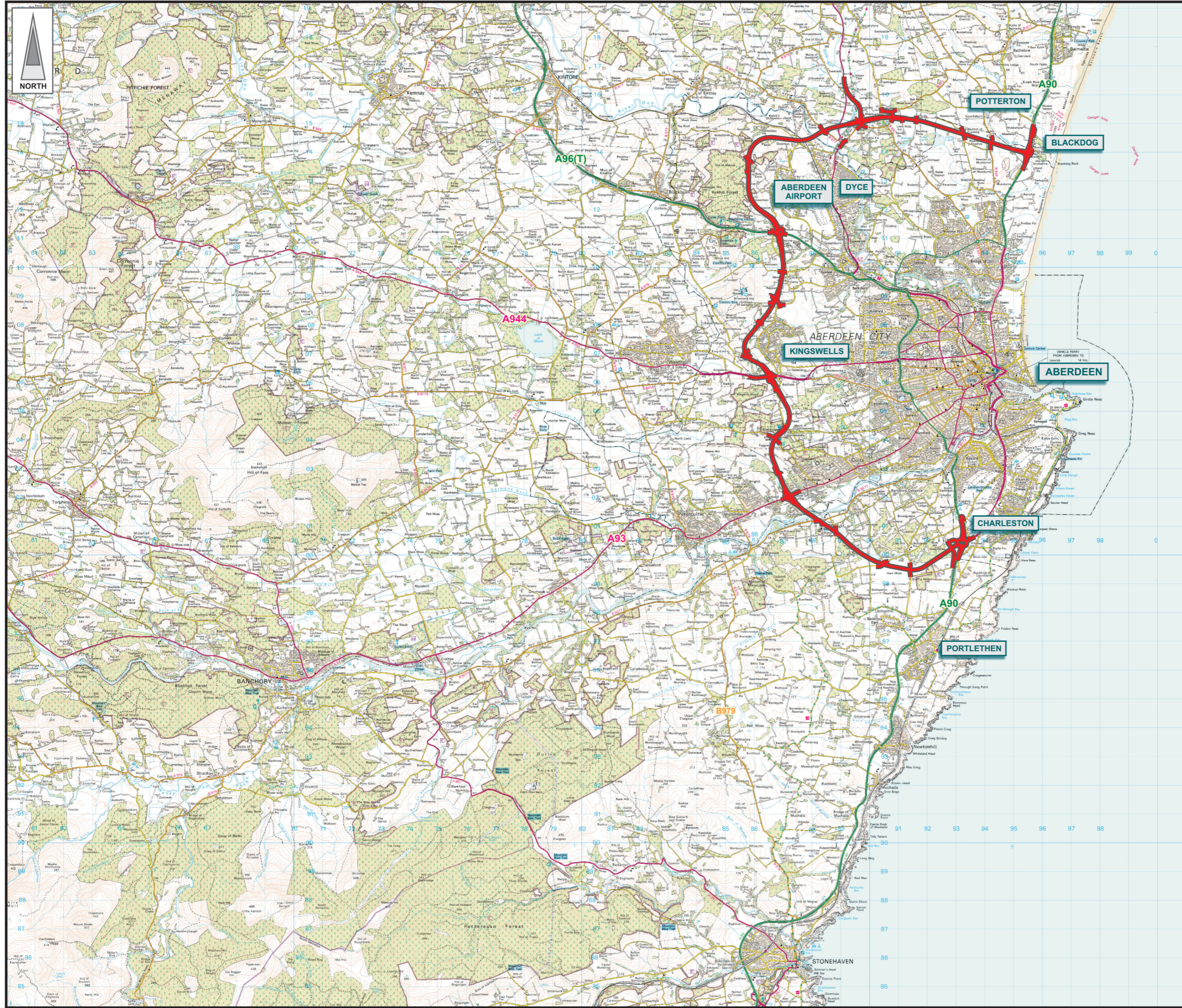
Title **Potterton Route
 Options 2003**

| | | | |
|----------------|-------------|-----------|-----------|
| Drawing Status | FINAL | Revisions | |
| JB No. | 0010332 | Date | July 2007 |
| Figure No. | FIGURE 3.16 | Checked | AMM |
| Scale | 1:25,000 | Approved | SH |
| Drawn | MY | signature | signature |

0 2.5km 5km Based upon the Ordnance Survey mapping with the permission of Ordnance Survey on behalf of the controller of Her Majesty's Stationery Office © Crown Copyright 2006. Unauthorised reproduction infringes Crown Copyright and may lead to prosecution or civil proceedings. Scottish Executive Licence number: SE100020540 (2007)

This drawing is not to be used in whole or part other than for the intended purpose and project as defined on this drawing. Refer to the contract for full terms and conditions. Maps produced by Jacobs UK Ltd. This map should NOT be rescaled. Copyright reserved.

FIGURE 3.17



LEGEND

Murtle Route

| Rev | Date | Purpose of Revision | Drwn | Chkd | Appd |
|-----|------|---------------------|------|------|------|
| | | | | | |

JE JACOBS
 95 Bothwell Street, Glasgow, G2 7HX, UK
 Tel: 0141 204 2511 Fax: 0141 226 3109
 www.jacobsbatle.com

Client: **Aberdeen Western Peripheral Route**

Project: **Aberdeen Western Peripheral Route Environmental Statement, Part A - The Scheme**

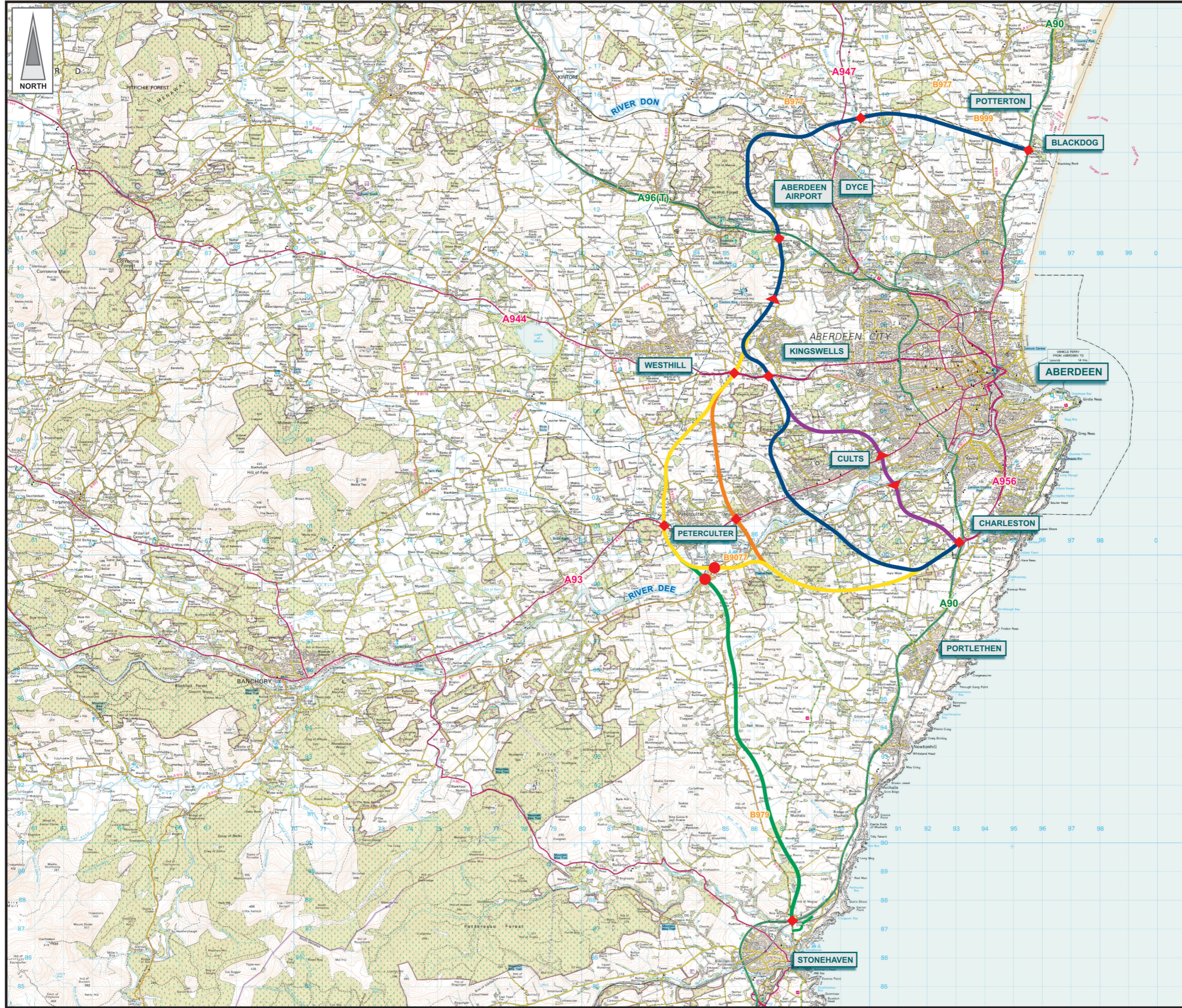
Title: **Murtle Route at Public Exhibition**

| | | | |
|----------------|-------------|-----------|-----------|
| Drawing Status | FINAL | Revisions | |
| JB No. | 0010332 | Date | July 2007 |
| Figure No. | FIGURE 3.17 | Approved | SH |
| Scale | 1:125,000 | Checked | AMM |
| Drawn | RB | signature | signature |









Based upon the Ordnance Survey mapping with the permission of Ordnance Survey on behalf of the controller of Her Majesty's Stationery Office © Crown Copyright 2006. Unauthorised reproduction infringes Crown Copyright and may lead to prosecution or civil proceedings. Scottish Executive Licence number: SE100020540 (2007)

This drawing is not to be used in whole or part other than for the intended purpose and project as defined on this drawing. Refer to the contract for full terms and conditions. Maps produced by Jacobs UK Ltd. This map should NOT be rescaled. Copyright reserved.

FIGURE 3.18



LEGEND

-  Pitfodels Route
-  Murtle Route
-  Milltimber Brae Route
-  Peterculter/Charleston Route
-  Peterculter/Stonehaven Route
-  Full Junction
-  Half Junction
-  Junction for Single Carrageway Option

| Rev | Date | Purpose of Revision | Drwn | Chkd | Appd |
|-----|------|---------------------|------|------|------|
| | | | | | |

JE JACOBS
 95 Bothwell Street, Glasgow, G2 7HX, UK
 Tel: 0141 204 2511 Fax: 0141 226 3109
 www.jacobsbabtie.com

Client: **Aberdeen Western Peripheral Route**

Project: **Aberdeen Western Peripheral Route Environmental Statement, Part A - The Scheme**

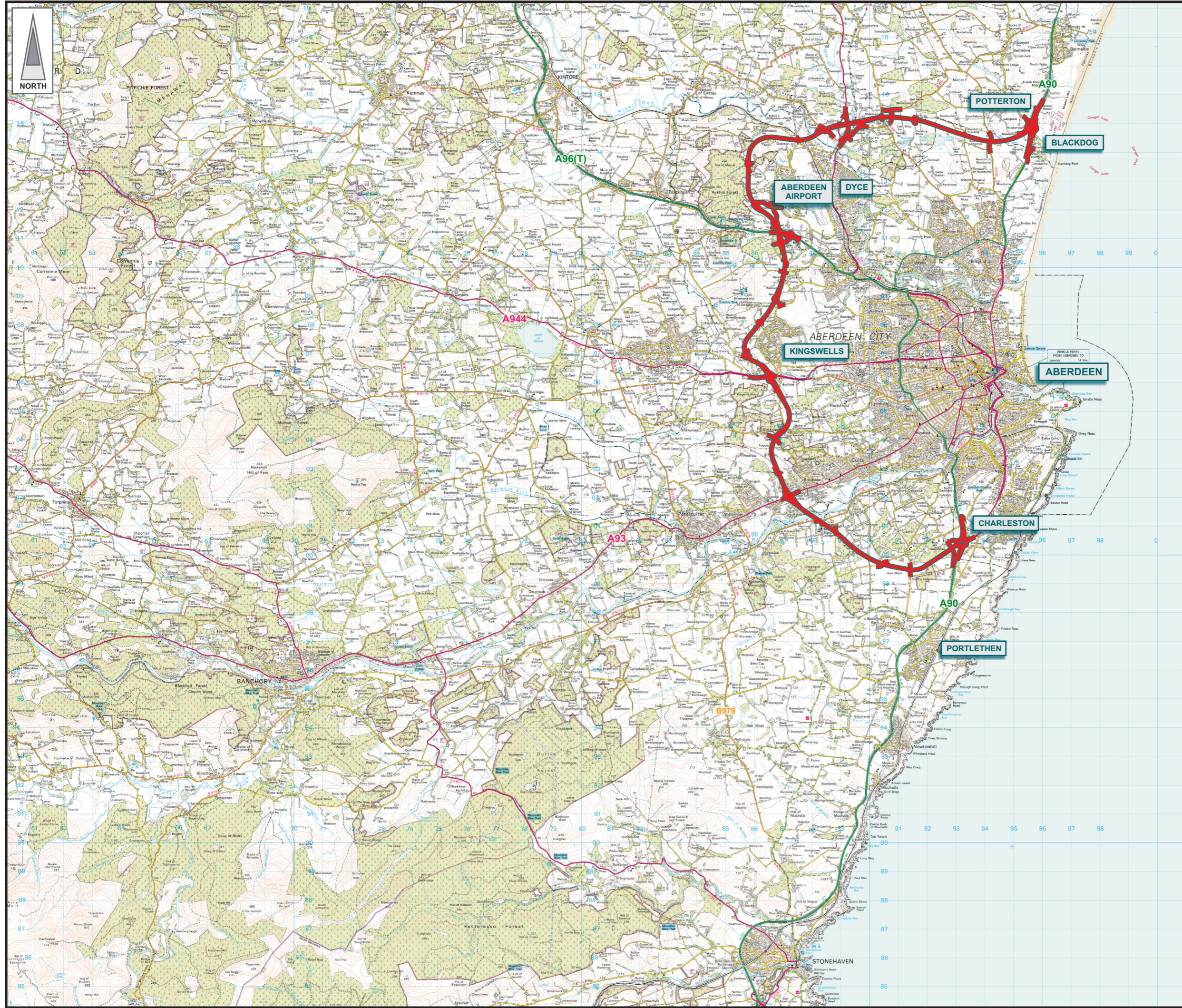
Title: **AWPR Alternative Corridors 2005**

| | | | |
|----------------|-------------|-----------|-----------|
| Drawing Status | FINAL | Revisions | |
| JB No. | 0010332 | Date | July 2007 |
| Figure No. | FIGURE 3.18 | Approved | SH |
| Scale | 1:125,000 | Checked | AMM |
| Drawn | RB | | |

Based upon the Ordnance Survey mapping with the permission of Ordnance Survey on behalf of the controller of Her Majesty's Stationery Office © Crown Copyright 2006. Unauthorised reproduction infringes Crown Copyright and may lead to prosecution or civil proceedings. Scottish Executive Licence number: SE100020540 (2007)

This drawing is not to be used in whole or part other than for the intended purpose and project as defined on this drawing. Refer to the contract for full terms and conditions. Maps produced by Jacobs UK Ltd. This map should NOT be rescaled. Copyright reserved.

FIGURE 3.19



LEGEND

Murtle Route

JE JACOBS
 95 Bothwell Street, Glasgow, G2 7HX, UK
 Tel: 0141 204 2511 Fax: 0141 226 3109
 www.jacobsbatle.com

Client: **Aberdeen Western Peripheral Route**

Project: **Aberdeen Western Peripheral Route Environmental Statement, Part A - The Scheme**

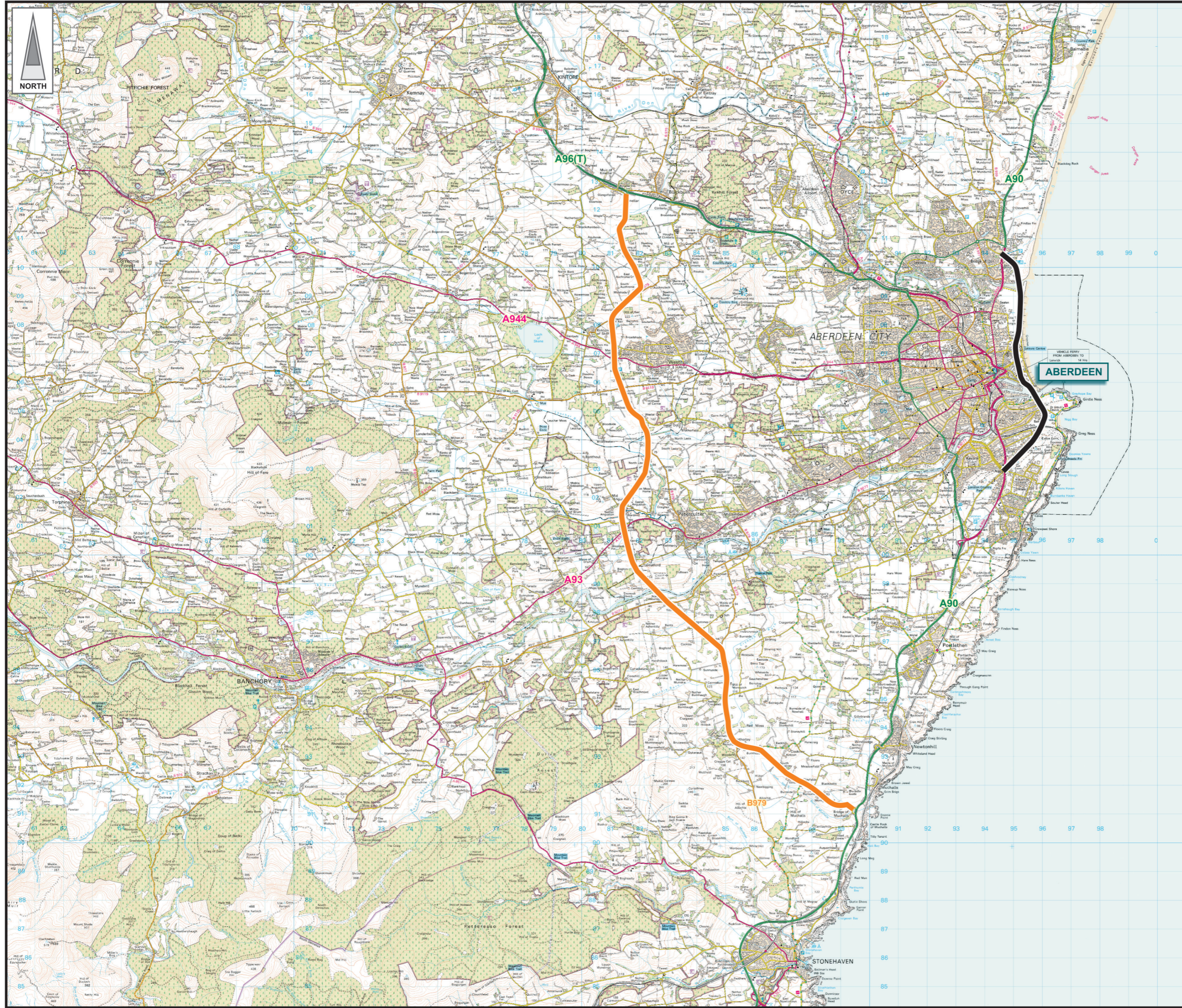
Title: **Murtle Route**

| | | | |
|----------------|-------------|-----------|-----------|
| Drawing Status | FINAL | Revisions | |
| JB No. | 0010332 | Date | July 2007 |
| Figure No. | FIGURE 3.19 | Approved | SH |
| Scale | 1:125,000 | Checked | AMM |
| Drawn | RB | signature | signature |

Based upon the Ordnance Survey mapping with the permission of Ordnance Survey on behalf of the controller of Her Majesty's Stationery Office © Crown Copyright 2006. Unauthorised reproduction infringes Crown Copyright and may lead to prosecution or civil proceedings. Scottish Executive Licence number: SE100020540 (2007)

This drawing is not to be used in whole or part other than for the intended purpose and project as defined on this drawing. Refer to the contract for full terms and conditions. Maps produced by Jacobs UK Ltd. This map should NOT be rescaled. Copyright reserved.

FIGURE 3.20



LEGEND

-  Eastern Bypass
-  Western Bypass

| Rev | Date | Purpose of Revision | Drwn | Chkd | Appd |
|-----|------|---------------------|------|------|------|
| | | | | | |

JE JACOBS
 95 Bothwell Street, Glasgow, G2 7HX, UK
 Tel: 0141 204 2511 Fax: 0141 226 3109
 www.jacobsbatle.com

Client: **Aberdeen Western Peripheral Route**

Project: **Aberdeen Western Peripheral Route Environmental Statement, Part A - The Scheme**

Title: **Aberdeen Greenbelt Alliance Proposal**

| | | | |
|----------------|-------------|-----------|-----------|
| Drawing Status | FINAL | Revisions | |
| JB No. | 0010332 | Date | July 2007 |
| Figure No. | FIGURE 3.20 | Checked | AMM |
| Scale | 1:125,000 | Approved | SH |
| Drawn | RB | Checked | AMM |
| | | Approved | SH |

Based upon the Ordnance Survey mapping with the permission of Ordnance Survey on behalf of the controller of Her Majesty's Stationery Office © Crown Copyright 2006. Unauthorised reproduction infringes Crown Copyright and may lead to prosecution or civil proceedings. Scottish Executive Licence number: SE100020540 (2007)

This drawing is not to be used in whole or part other than for the intended purpose and project as defined on this drawing. Refer to the contract for full terms and conditions. Maps produced by Jacobs UK Ltd. This map should NOT be rescaled. Copyright reserved.