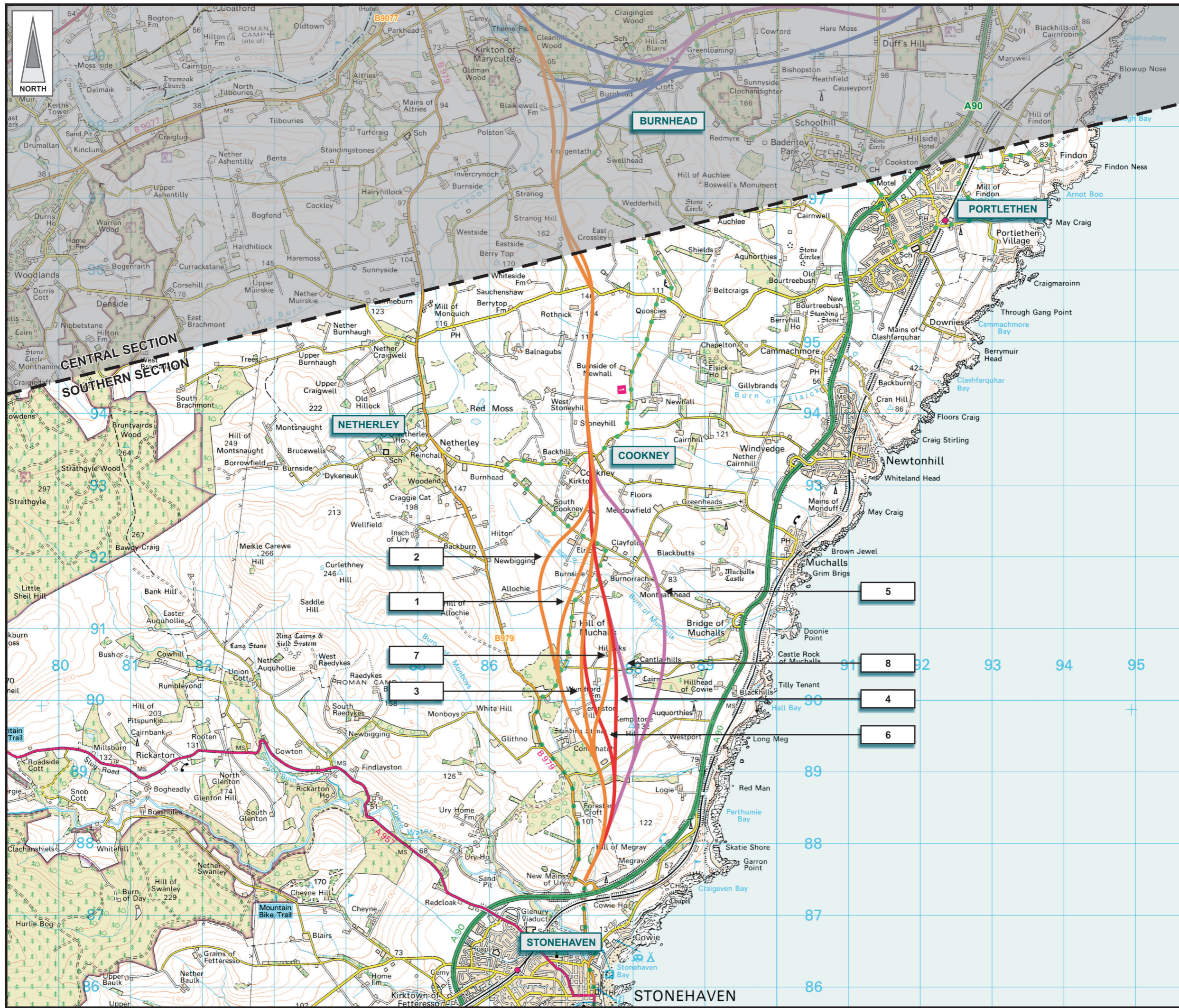


FIGURE 3.26



- LEGEND**
- Blue Route Options
 - Orange Route Options
 - Red Route Options
 - Purple Route Options

Rev	Date	Purpose of Revision	Dwn	Chkd	Appd

JE JACOBS
 95 Bothwell Street, Glasgow, G2 7HX, UK
 Tel: 0141 204 2511 Fax: 0141 226 3109
 www.jacobsbabtie.com

Client: **Aberdeen Western Peripheral Route**

Project: **Aberdeen Western Peripheral Route Environmental Statement, Part A - The Scheme**

Title: **Final Assessment Route Options Southern Section 2006**

Drawing Status	FINAL	Revisions	
JB No.	0010332	Date	July 2007
Figure No.	FIGURE 3.26	Checked	AMM
Scale	1:50,000	Approved	SH
Drawn	BL	Checked	AMM


Based upon the Ordnance Survey mapping with the permission of Ordnance Survey on behalf of the controller of Her Majesty's Stationery Office © Crown Copyright 2006. Unauthorised reproduction infringes Crown Copyright and may lead to prosecution or civil proceedings. Scottish Executive Licence number: SE100020540 (2007)

This drawing is not to be used in whole or part other than for the intended purpose and project as defined on this drawing. Refer to the contract for full terms and conditions. Maps produced by Jacobs UK Ltd. This map should NOT be rescaled. Copyright reserved.

FIGURE 3.27



LEGEND

-  Blue Route Options
-  Orange Route Options
-  Red Route Options
-  Purple Route Options

Rev	Date	Purpose of Revision	Drawn	Chkd	Appd

JE JACOBS
 95 Bothwell Street, Glasgow, G2 7HX, UK
 Tel: 0141 204 2511 Fax: 0141 226 3109
 www.jacobsbabtie.com

Client: **Aberdeen Western Peripheral Route**

Project: **Aberdeen Western Peripheral Route Environmental Statement, Part A - The Scheme**

Title: **Final Assessment Route Options Central Section 2006**

Drawing Status	FINAL	Revisions	
JB No.	0010332	Date	July 2007
Figure No.	FIGURE 3.27	Checked	AMM
Scale	1:50,000	Approved	SH
Drawn	BL	Checked	AMM


Based upon the Ordnance Survey mapping with the permission of Ordnance Survey on behalf of the controller of Her Majesty's Stationery Office © Crown Copyright 2006. Unauthorised reproduction infringes Crown Copyright and may lead to prosecution or civil proceedings. Scottish Executive Licence number: SE100020540 (2007)

This drawing is not to be used in whole or part other than for the intended purpose and project as defined on this drawing. Refer to the contract for full terms and conditions. Maps produced by Jacobs UK Ltd. This map should NOT be rescaled. Copyright reserved.

FIGURE 3.28



LEGEND

-  Blue Route Options
-  Orange Route Options
-  Red Route Options
-  Purple Route Options

Rev	Date	Purpose of Revision	Drawn	Checked	Appd

JE JACOBS
 95 Bothwell Street, Glasgow, G2 7HX, UK
 Tel: 0141 204 2511 Fax: 0141 226 3109
 www.jacobsbattle.com

Client: **Aberdeen Western Peripheral Route**

Project: **Aberdeen Western Peripheral Route Environmental Statement, Part A - The Scheme**

Title: **Final Assessment Route Options Northern Section 2006**

Drawing Status	FINAL	Revisions	
Job No.	0010332	Date	July 2007
Figure No.	FIGURE 3.28	Approved	SH
Scale	1:50,000	Checked	AMM
Drawn	BL		

Based upon the Ordnance Survey mapping with the permission of Ordnance Survey on behalf of the controller of Her Majesty's Stationery Office © Crown Copyright 2006. Unauthorised reproduction infringes Crown Copyright and may lead to prosecution or civil proceedings. Scottish Executive Licence number: SE100020540 (2007)

This drawing is not to be used in whole or part other than for the intended purpose and project as defined on this drawing. Refer to the contract for full terms and conditions. Maps produced by Jacobs UK Ltd. This map should NOT be rescaled. Copyright reserved.

FIGURE 3.29



LEGEND
 Preferred Route, December 2006

Rev	Date	Purpose of Revision	Drwn	Chkd	Appd

JE JACOBS
 95 Bothwell Street, Glasgow, G2 7HX, UK
 Tel: 0141 204 2511 Fax: 0141 226 3109
 www.jacobsbatle.com

Client: 

Project: **Aberdeen Western Peripheral Route**
 Environmental Statement, Part A - The Scheme

Title: Preferred Route, December 2006


Drawing Status	FINAL	Revisions	
JB No.	0010332	Date	July 2007
Figure No.	FIGURE 3.29	Checked	AMM
Scale	1:125,000	Approved	SH
Drawn	SHF		

Based upon the Ordnance Survey mapping with the permission of Ordnance Survey on behalf of Her Majesty's Stationery Office © Crown Copyright 2006. Unauthorised reproduction infringes Crown Copyright and may lead to prosecution or civil proceedings. Scottish Executive Licence number: SE100020540 (2007)

This drawing is not to be used in whole or part other than for the intended purpose and project as defined on this drawing. Refer to the contract for full terms and conditions. Maps produced by Jacobs UK Ltd. This map should NOT be rescaled. Copyright reserved.

FIGURE 3.30



LEGEND
 Proposed Route, Summer 2007

Rev	Date	Purpose of Revision	Drwn	Chkd	Appd

JE JACOBS
 95 Bothwell Street, Glasgow, G2 7HX, UK
 Tel: 0141 204 2511 Fax: 0141 226 3109
 www.jacobsbatle.com

Client: **Aberdeen Western Peripheral Route**

Project: **Aberdeen Western Peripheral Route Environmental Statement, Part A - The Scheme**

Title: **Preferred Route, Summer 2007**

Drawing Status	FINAL	Revisions	
JB No.	0010332	Date	July 2007
Figure No.	FIGURE 3.30	Approved	SH
Scale	1:125,000	Checked	AMM
Drawn	SHF	signature	signature

Based upon the Ordnance Survey mapping with the permission of Ordnance Survey on behalf of Her Majesty's Stationery Office © Crown Copyright 2006. Unauthorised reproduction infringes Crown Copyright and may lead to prosecution or civil proceedings. Scottish Executive Licence number: SE100020540 (2007)

This drawing is not to be used in whole or part other than for the intended purpose and project as defined on this drawing. Refer to the contract for full terms and conditions. Maps produced by Jacobs UK Ltd. This map should NOT be rescaled. Copyright reserved.