

- GENERAL LEGEND:**
- EXISTING JUNCTION/ACCESS
 - EXISTING TRUNK ROAD NETWORK
 - EXISTING A CLASS ROAD
 - EXISTING UNCLASSIFIED ROAD
 - EARTHWORKS IN CUT
 - EARTHWORKS IN FILL
 - GRADING
 - BRIDGE ABUTMENTS
- ENVIRONMENTAL LEGEND:**
- CORE PATH
 - ANCIENT WOODLAND
 - SEMI NATURAL WOODLAND
 - SEPA MEDIUM RIVER FLOOD DATA (1 IN 200 YEARS)
 - WATERCOURSE

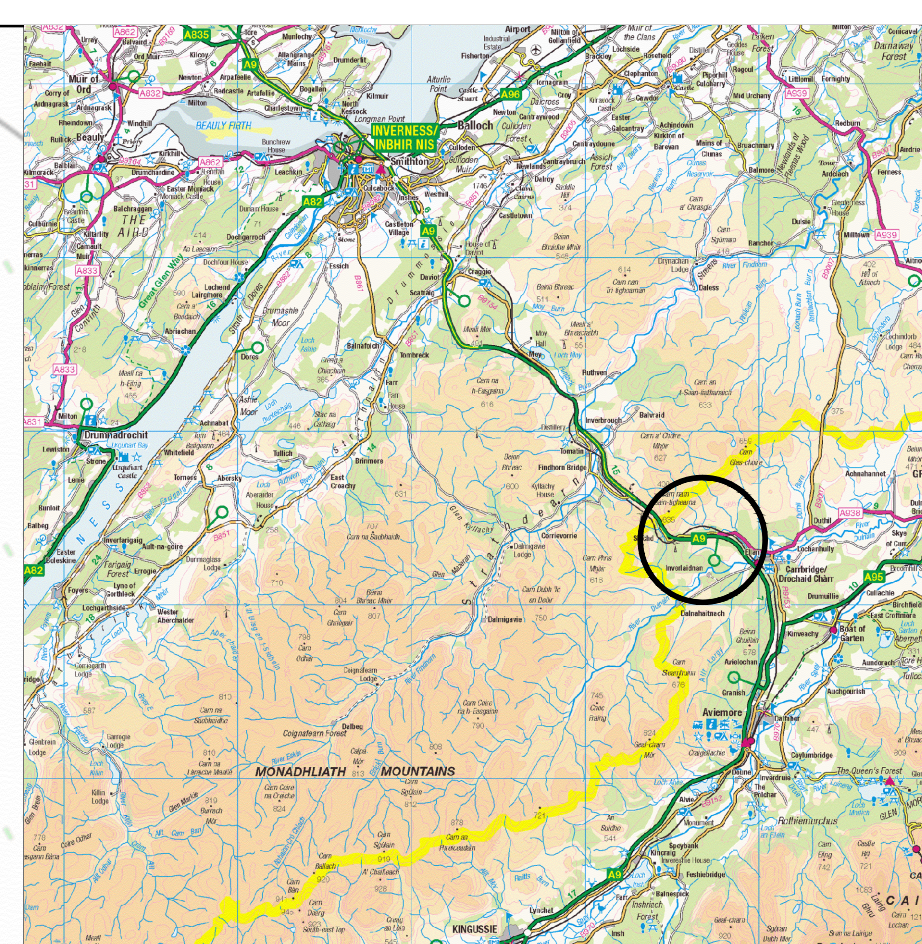
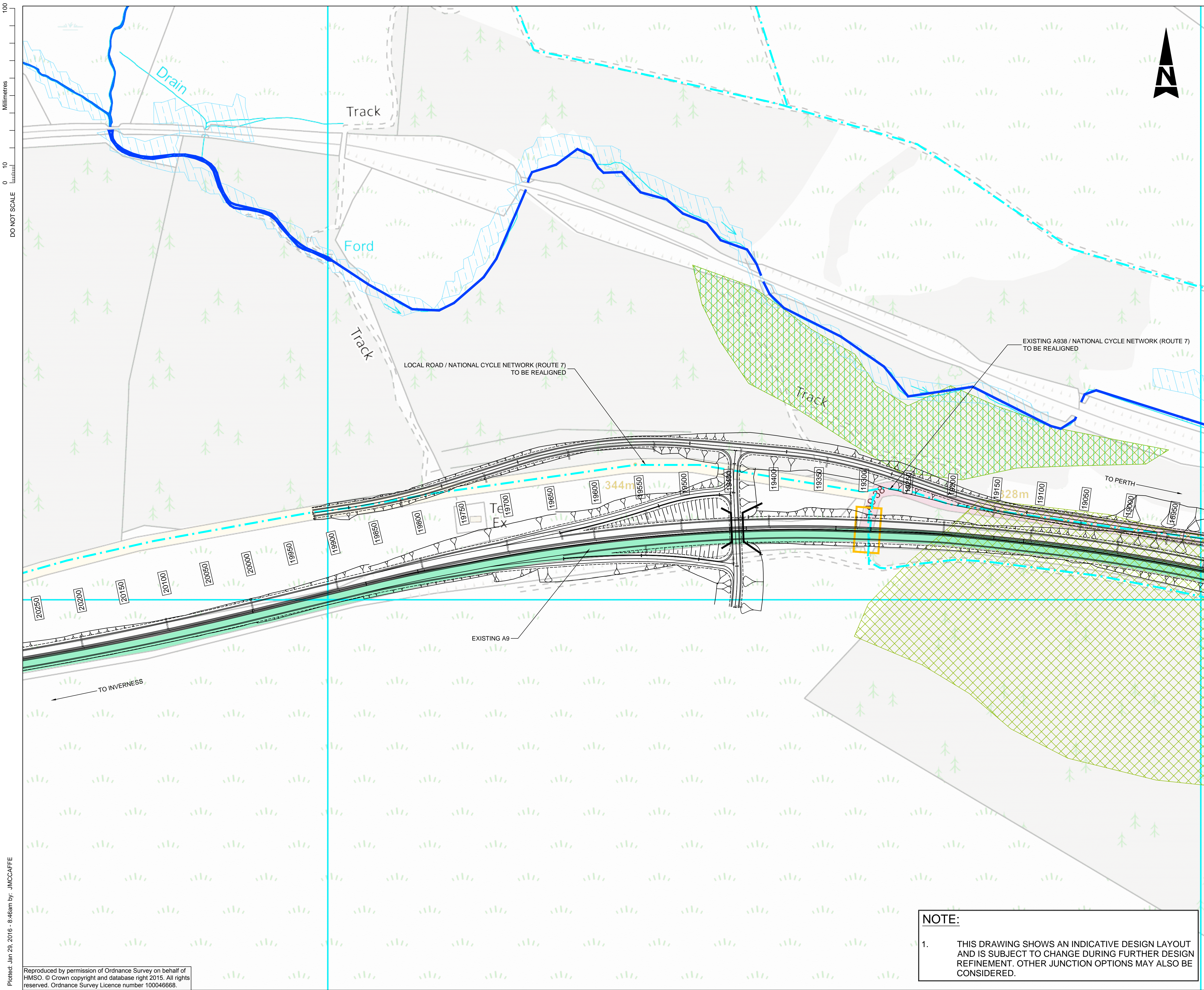
P01	RH	CM	CM	30/11/15
FIRST ISSUE				
P02	JM	CM	CM	21/01/16
FIRST ISSUE				
P03	JM	DP	CM	28/01/16
FIRST ISSUE				
P04	JM	DP	MD	28/01/16
FIRST ISSUE				
Rev	Drawn / Des	Checked	Approved	Date
Description				
Drawing Status				Suitability
FOR INFORMATION				S2



Drawing Title				
BOGROY - DIAMOND LAYOUT OVERBRIDGE CONNECTED TO A938 NORTHBOUND MAINLINE WIDENING OPTION				
Scale	Designed / Drawn	Checked	Approved	Authorised
1:2000	JM	DP	MD	CM
Original Size	Date	Date	Date	Date
A1	28/01/16	28/01/16	28/01/16	28/01/16
Drawing Number	Project	Originator	Volume	Revision
	A9P11 - AMJ - HML - A_JCD02_JC - DR - RD - 0001			P04
Location	Type	Role	Number	

NOTE:

1. THIS DRAWING SHOWS AN INDICATIVE DESIGN LAYOUT AND IS SUBJECT TO CHANGE DURING FURTHER DESIGN REFINEMENT. OTHER JUNCTION OPTIONS MAY ALSO BE CONSIDERED.



- GENERAL LEGEND:**
- EXISTING JUNCTION/ACCESS
 - EXISTING TRUNK ROAD NETWORK
 - EXISTING A CLASS ROAD
 - EXISTING UNCLASSIFIED ROAD
 - EARTHWORKS IN CUT
 - EARTHWORKS IN FILL
 - GRADING
 - BRIDGE ABUTMENTS
- ENVIRONMENTAL LEGEND:**
- CORE PATH
 - ANCIENT WOODLAND
 - SEMI NATURAL WOODLAND
 - SEPA MEDIUM RIVER FLOOD DATA (1 IN 200 YEARS)
 - WATERCOURSE

P01	RH	CM	CM	30/11/15
FIRST ISSUE				
P02	JM	CM	CM	21/01/16
FIRST ISSUE				
P03	JM	DP	CM	28/01/16
FIRST ISSUE				
P04	JM	DP	MD	28/01/16
FIRST ISSUE				
Rev	Drawn / Des	Checked	Approved	Date
Description				
Drawing Status				Suitability
FOR INFORMATION				S2



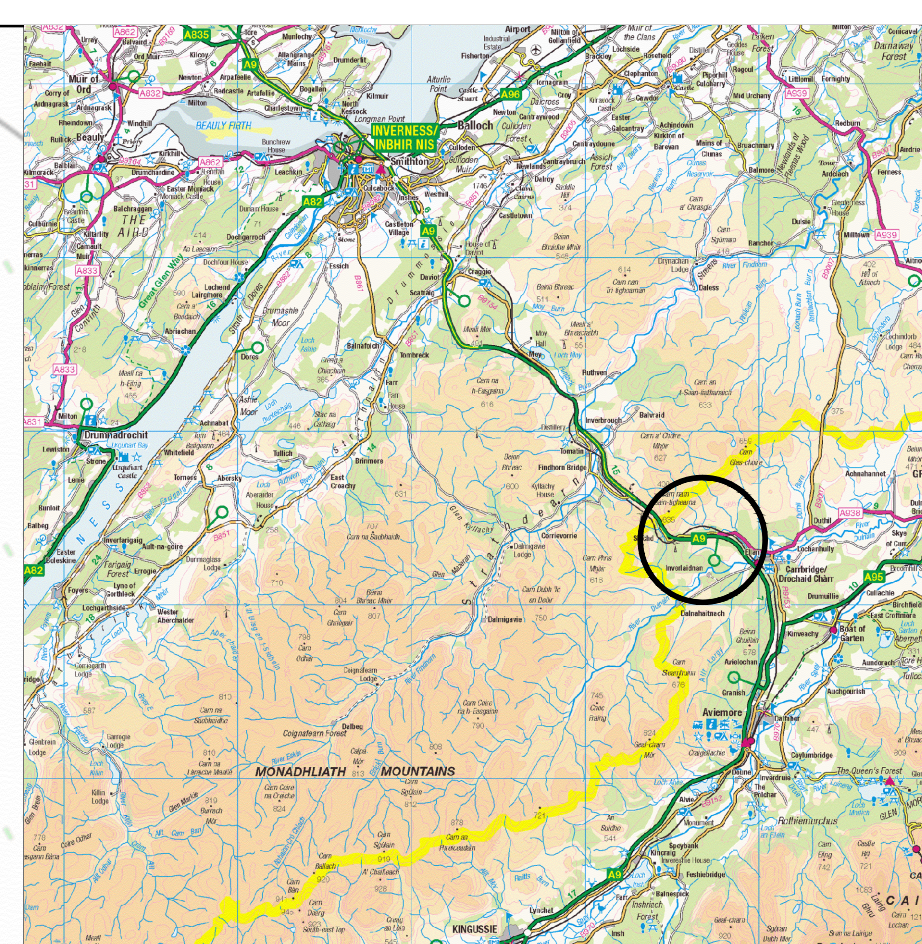
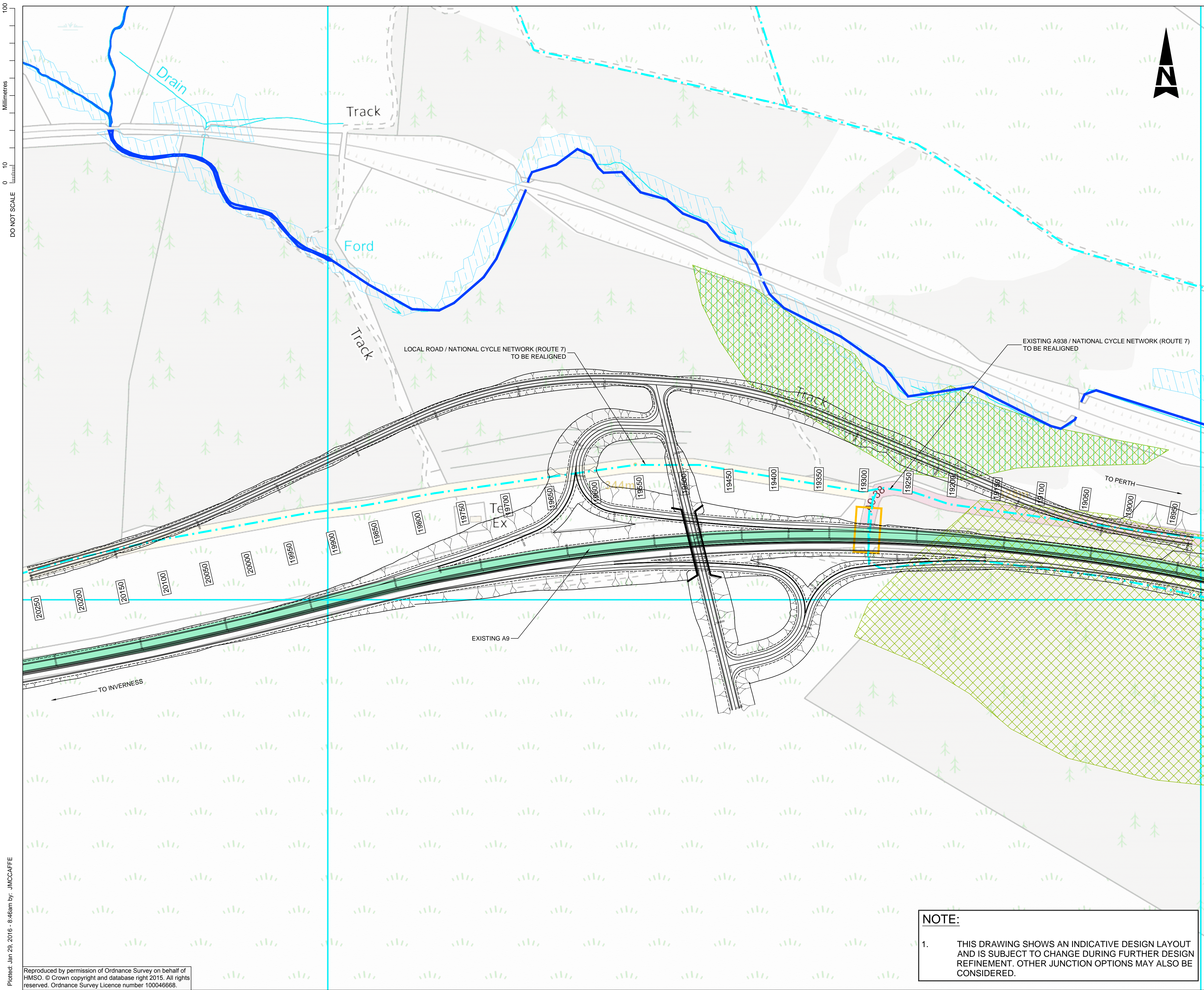
Drawing Title				
BOGROY - RESTRICTED MOVEMENTS DIAMOND OVERBRIDGE CONNECTED TO A938 SOUTHBOUND MAINLINE WIDENING OPTION				
Scale	Designed / Drawn	Checked	Approved	Authorised
1:2000	JM	DP	MD	CM
Original Size	Date	Date	Date	Date
A1	28/01/16	28/01/16	28/01/16	28/01/16
Drawing Number	Project	Originator	Volume	Revision
	A9P11 - AMJ - HML - B_JCD03_JC - DR - RD - 0001			P04
Location	Type	Role	Number	

NOTE:

1. THIS DRAWING SHOWS AN INDICATIVE DESIGN LAYOUT AND IS SUBJECT TO CHANGE DURING FURTHER DESIGN REFINEMENT. OTHER JUNCTION OPTIONS MAY ALSO BE CONSIDERED.

Plotted: Jan 29, 2016 - 8:46am by: JMC/CAFFE

Reproduced by permission of Ordnance Survey on behalf of HMSO. © Crown copyright and database right 2015. All rights reserved. Ordnance Survey Licence number 100046668.



- GENERAL LEGEND:**
- EXISTING JUNCTION/ACCESS
 - EXISTING TRUNK ROAD NETWORK
 - EXISTING A CLASS ROAD
 - EXISTING UNCLASSIFIED ROAD
 - EARTHWORKS IN CUT
 - EARTHWORKS IN FILL
 - BRIDGE ABUTMENTS
- ENVIRONMENTAL LEGEND:**
- CORE PATH
 - ANCIENT WOODLAND
 - SEMI NATURAL WOODLAND
 - SEPA MEDIUM RIVER FLOOD DATA (1 IN 200 YEARS)
 - WATERCOURSE

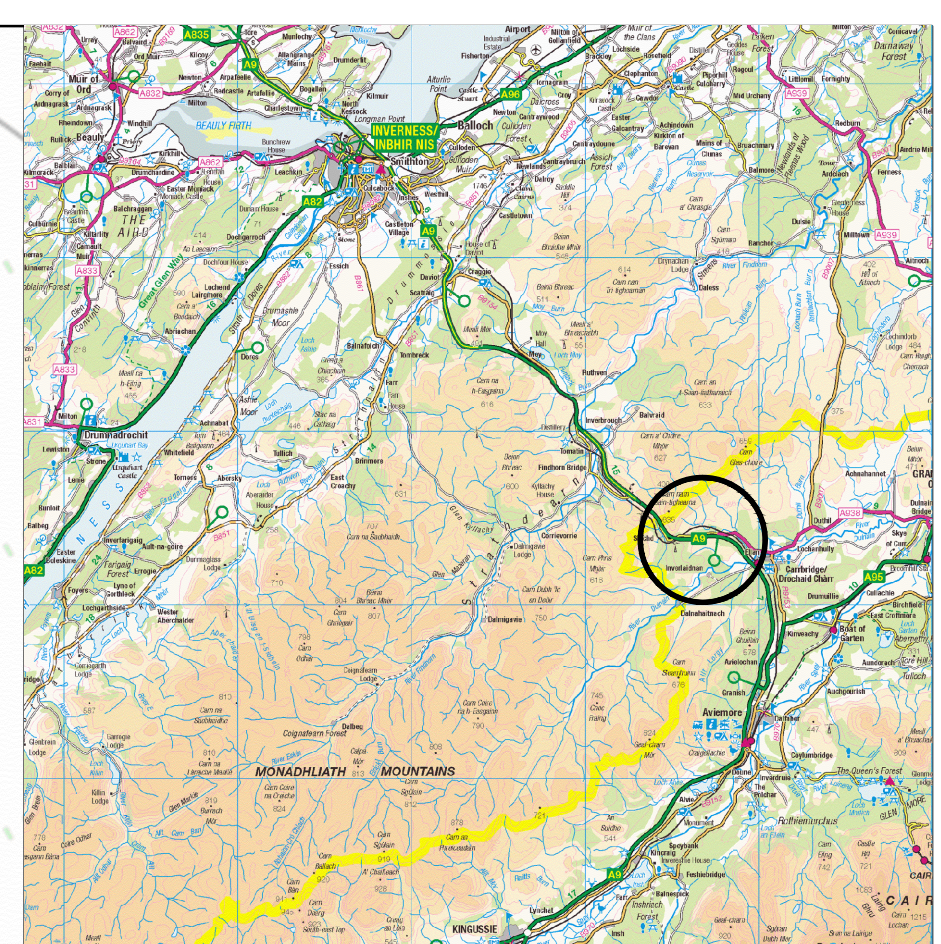
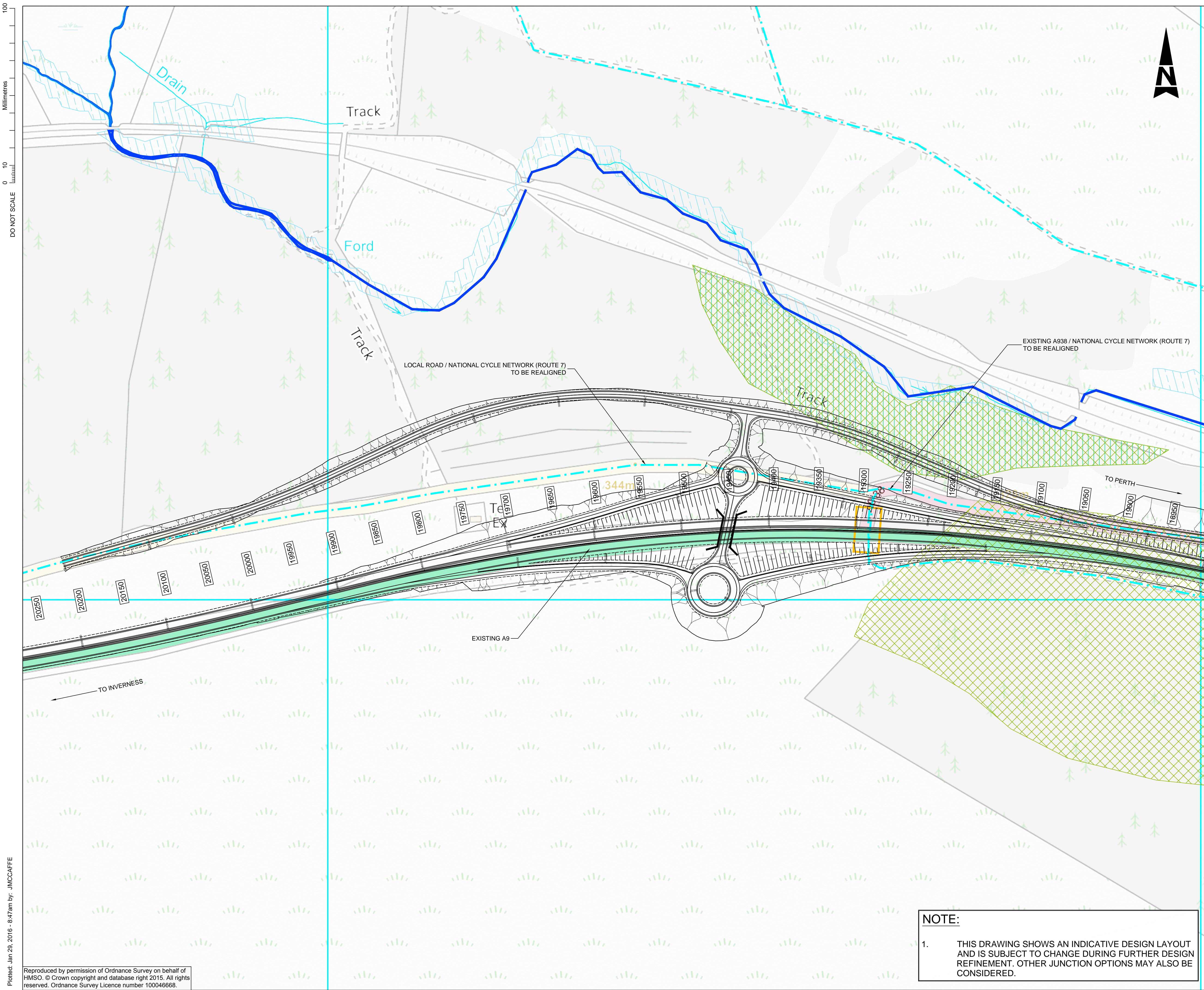
P01	RH	CM	CM	30/11/15
FIRST ISSUE				
P02	JM	CM	CM	21/01/16
FIRST ISSUE				
P03	JM	DP	MD	28/01/16
FIRST ISSUE				
Rev	Drawn / Des	Checked	Approved	Date
Description				
Drawing Status				Suitability
FOR INFORMATION				S2



Drawing Title				
BOGROY - HALF CLOVERLEAF LAYOUT OVERBRIDGE CONNECTED TO A938 NORTHBOUND MAINLINE WIDENING OPTION				
Scale	Designed / Drawn	Checked	Approved	Authorised
1:2000	JM	DP	MD	CM
Original Size	Date	Date	Date	Date
A1	28/01/16	28/01/16	28/01/16	28/01/16
Drawing Number	Project	Originator	Volume	Revision
	A9P11 - AMJ - HML - A_JCD06_JC - DR - RD - 0001			P03
Location	Type	Role	Number	

NOTE:

1. THIS DRAWING SHOWS AN INDICATIVE DESIGN LAYOUT AND IS SUBJECT TO CHANGE DURING FURTHER DESIGN REFINEMENT. OTHER JUNCTION OPTIONS MAY ALSO BE CONSIDERED.



- GENERAL LEGEND:**
- EXISTING JUNCTION/ACCESS
 - EXISTING TRUNK ROAD NETWORK
 - EXISTING A CLASS ROAD
 - EXISTING UNCLASSIFIED ROAD
 - EARTHWORKS IN CUT
 - EARTHWORKS IN FILL
 - GRADING
 - BRIDGE ABUTMENTS
- ENVIRONMENTAL LEGEND:**
- CORE PATH
 - ANCIENT WOODLAND
 - SEMI NATURAL WOODLAND
 - SEPA MEDIUM RIVER FLOOD DATA (1 IN 200 YEARS)
 - WATERCOURSE

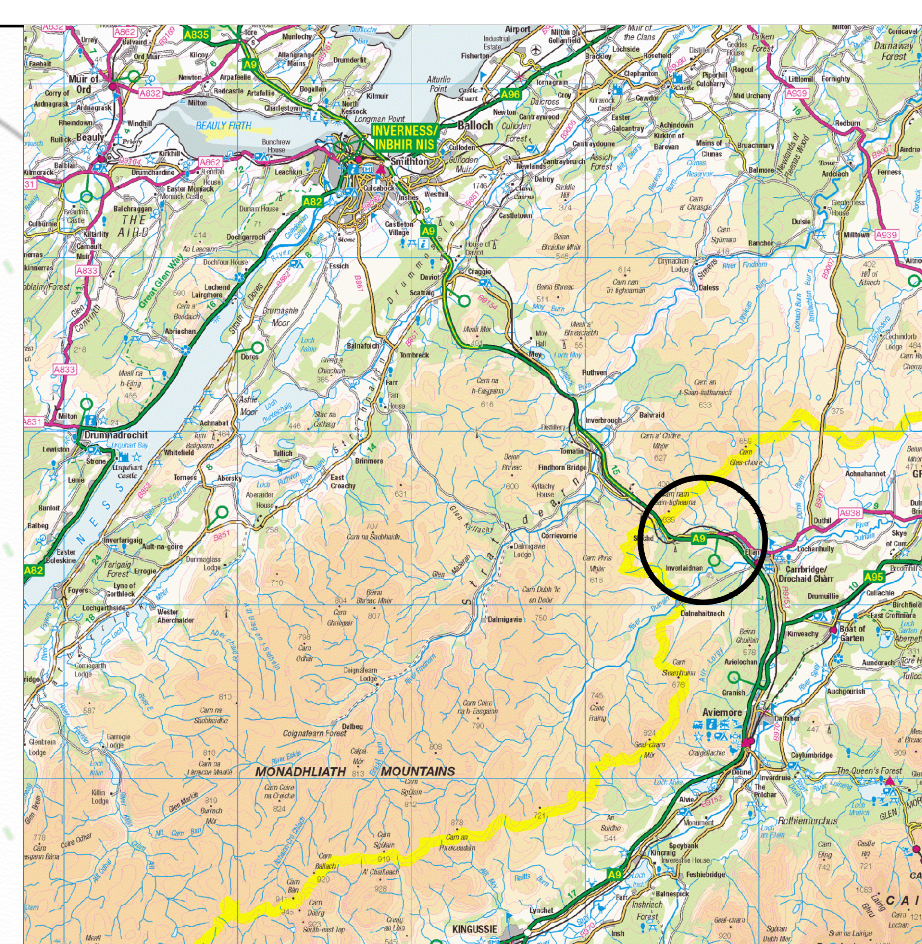
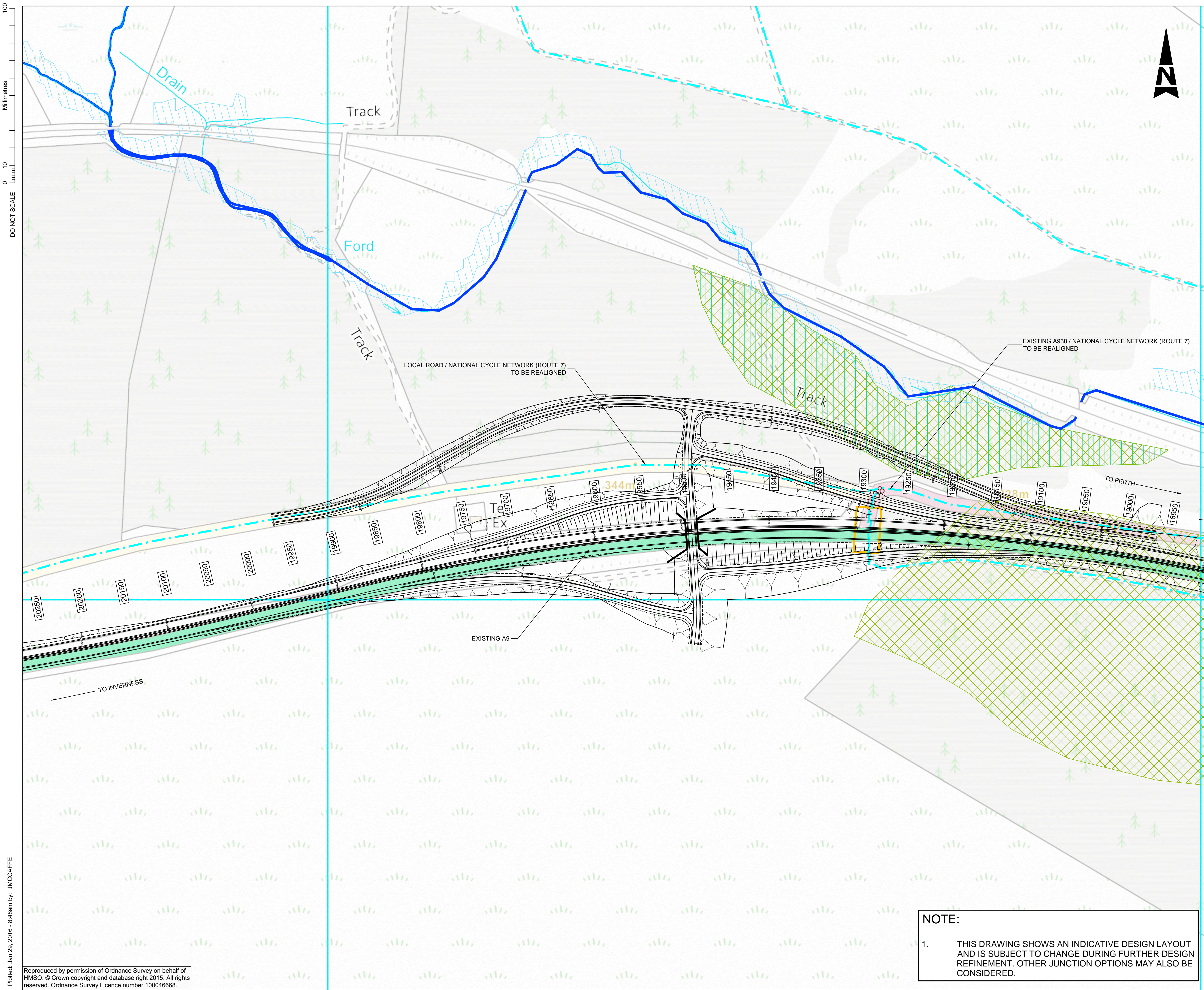
P01	RH	CM	CM	30/11/15
FIRST ISSUE				
P02	JM	CM	CM	21/01/16
FIRST ISSUE				
P03	JM	DP	CM	28/01/16
FIRST ISSUE				
P04	JM	DP	MD	28/01/16
FIRST ISSUE				
Rev	Drawn / Des	Checked	Approved	Date
Description				
Drawing Status				Suitability
FOR INFORMATION				S2



Drawing Title				
BOGROY - DUMB-BELL LAYOUT OVERBRIDGE CONNECTED TO A938 SOUTHBOUND MAINLINE WIDENING OPTION				
Scale	Designed / Drawn	Checked	Approved	Authorised
1:2000	JM	DP	MD	CM
Original Size	Date	Date	Date	Date
A1	28/01/16	28/01/16	28/01/16	28/01/16
Drawing Number	Project	Originator	Volume	Revision
	A9P11 - AMJ - HML - B_JCD08_JC - DR - RD - 0001			P04
Location	Type	Role	Number	

NOTE:

1. THIS DRAWING SHOWS AN INDICATIVE DESIGN LAYOUT AND IS SUBJECT TO CHANGE DURING FURTHER DESIGN REFINEMENT. OTHER JUNCTION OPTIONS MAY ALSO BE CONSIDERED.



- GENERAL LEGEND:**
- EXISTING JUNCTION/ACCESS
 - EXISTING TRUNK ROAD NETWORK
 - EXISTING A CLASS ROAD
 - EXISTING UNCLASSIFIED ROAD
 - EARTHWORKS IN CUT
 - EARTHWORKS IN FILL
 - GRADING
 - BRIDGE ABUTMENTS
- ENVIRONMENTAL LEGEND:**
- CORE PATH
 - ANCIENT WOODLAND
 - SEMI NATURAL WOODLAND
 - SEPA MEDIUM RIVER FLOOD DATA (1 IN 200 YEARS)
 - WATERCOURSE

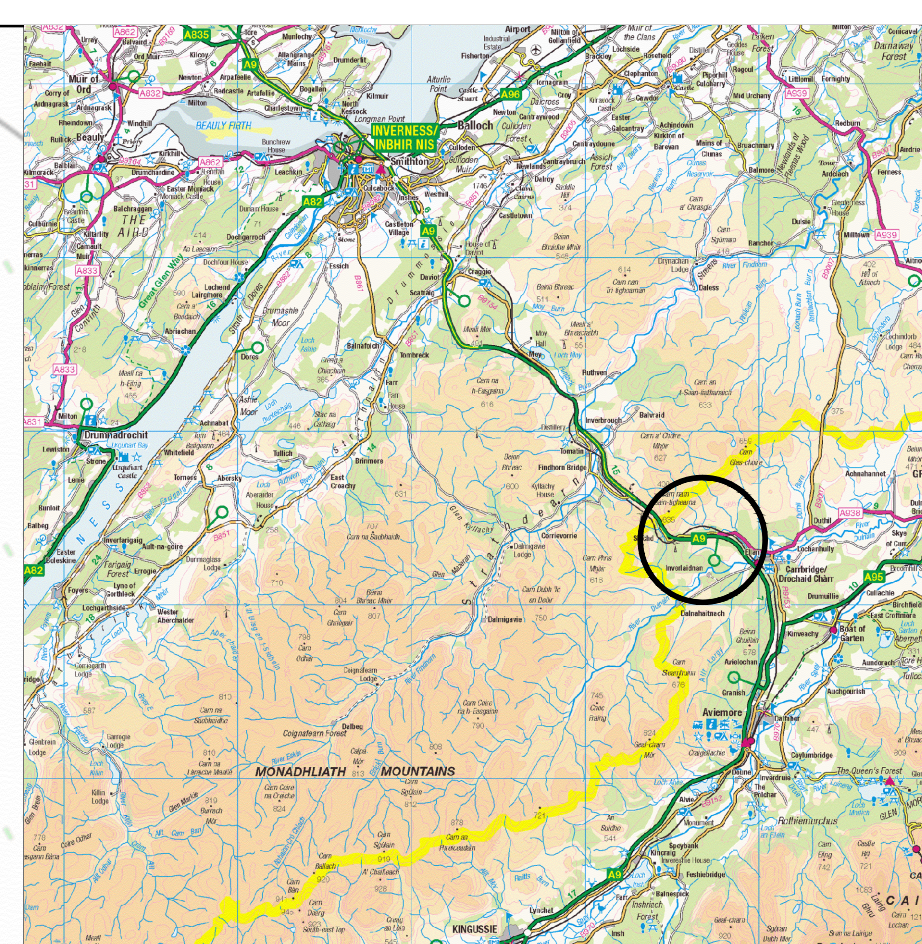
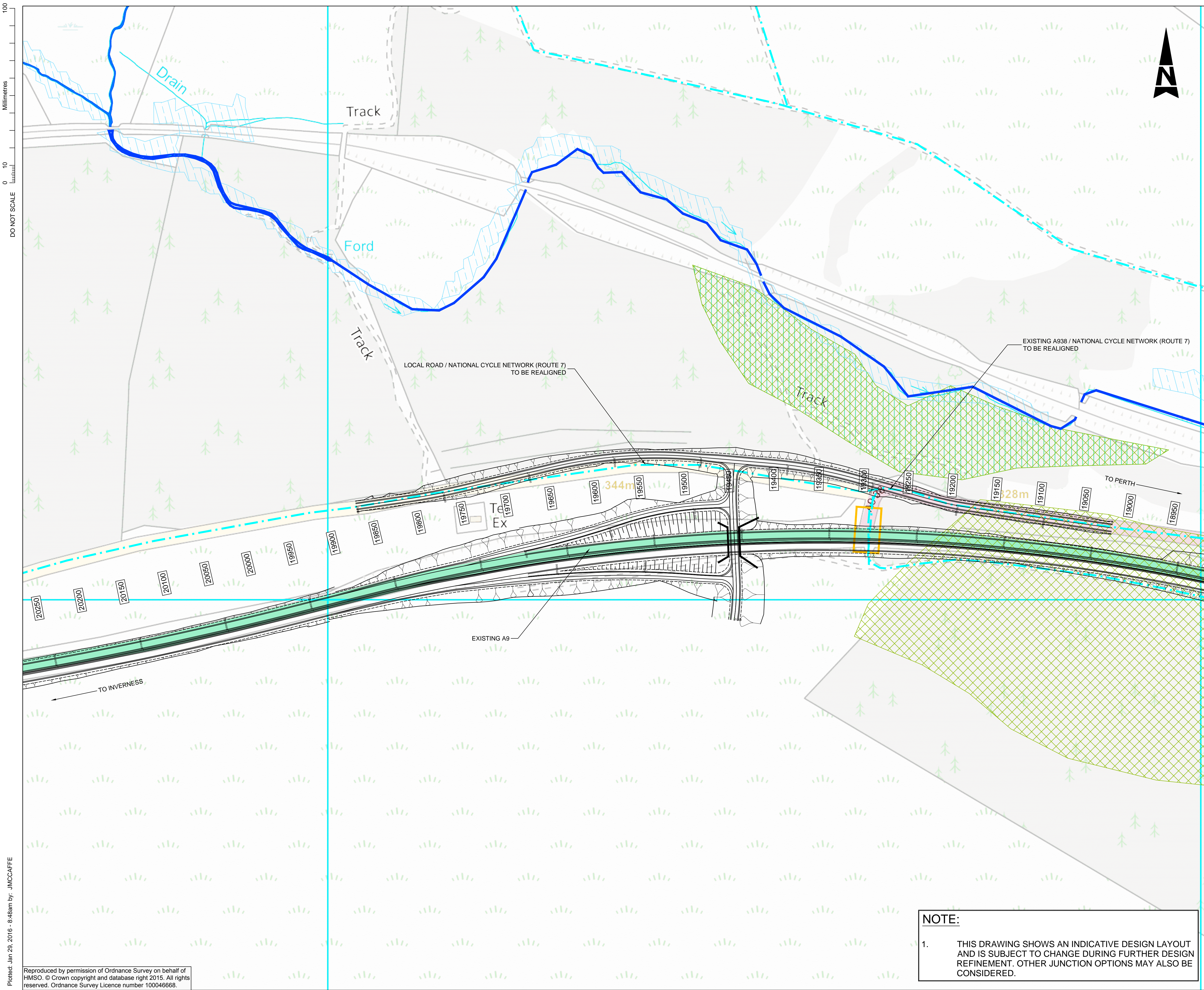
P01	JM	CM	CM	21/01/16
FIRST ISSUE				
P02	JM	DP	CM	28/01/16
FIRST ISSUE				
P03	JM	DP	MD	28/01/16
FIRST ISSUE				
Rev	Drawn / Des	Checked	Approved	Date
Description				
Drawing Status				Suitability
FOR INFORMATION				S2



Drawing Title				
BOGROY - DIAMOND LAYOUT OVERBRIDGE CONNECTED TO A938 SOUTHBOUND MAINLINE WIDENING OPTION				
Scale	Designed / Drawn	Checked	Approved	Authorised
1:2000	JM	DP	MD	CM
Original Size	Date	Date	Date	Date
A1	28/01/16	28/01/16	28/01/16	28/01/16
Drawing Number	Project	Originator	Volume	Revision
	A9P11 - AMJ - HML - B_JCD12_JC - DR - RD - 0001			P03
Location	Type	Role	Number	

NOTE:

1. THIS DRAWING SHOWS AN INDICATIVE DESIGN LAYOUT AND IS SUBJECT TO CHANGE DURING FURTHER DESIGN REFINEMENT. OTHER JUNCTION OPTIONS MAY ALSO BE CONSIDERED.



- GENERAL LEGEND:**
- EXISTING JUNCTION/ACCESS
 - EXISTING TRUNK ROAD NETWORK
 - EXISTING A CLASS ROAD
 - EXISTING UNCLASSIFIED ROAD
 - EARTHWORKS IN CUT
 - EARTHWORKS IN FILL
 - GRADING
 - BRIDGE ABUTMENTS
- ENVIRONMENTAL LEGEND:**
- CORE PATH
 - ANCIENT WOODLAND
 - SEMI NATURAL WOODLAND
 - SEPA MEDIUM RIVER FLOOD DATA (1 IN 200 YEARS)
 - WATERCOURSE

P01	JM	CM	CM	21/01/16
FIRST ISSUE				
P02	JM	DP	CM	28/01/16
FIRST ISSUE				
P03	JM	DP	MD	28/01/16
FIRST ISSUE				
Rev	Drawn / Des	Checked	Approved	Date
Description				
Drawing Status				Suitability
FOR INFORMATION				S2

Client
TRANSPORT SCOTLAND
An agency of The Scottish Government

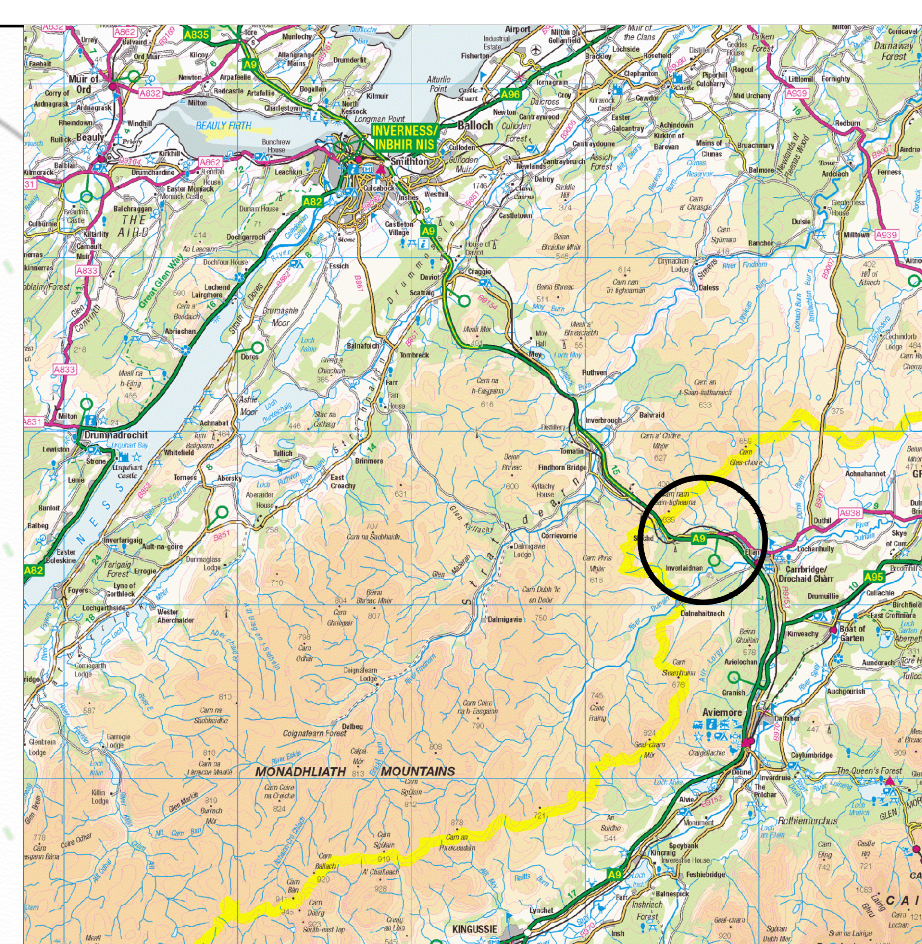
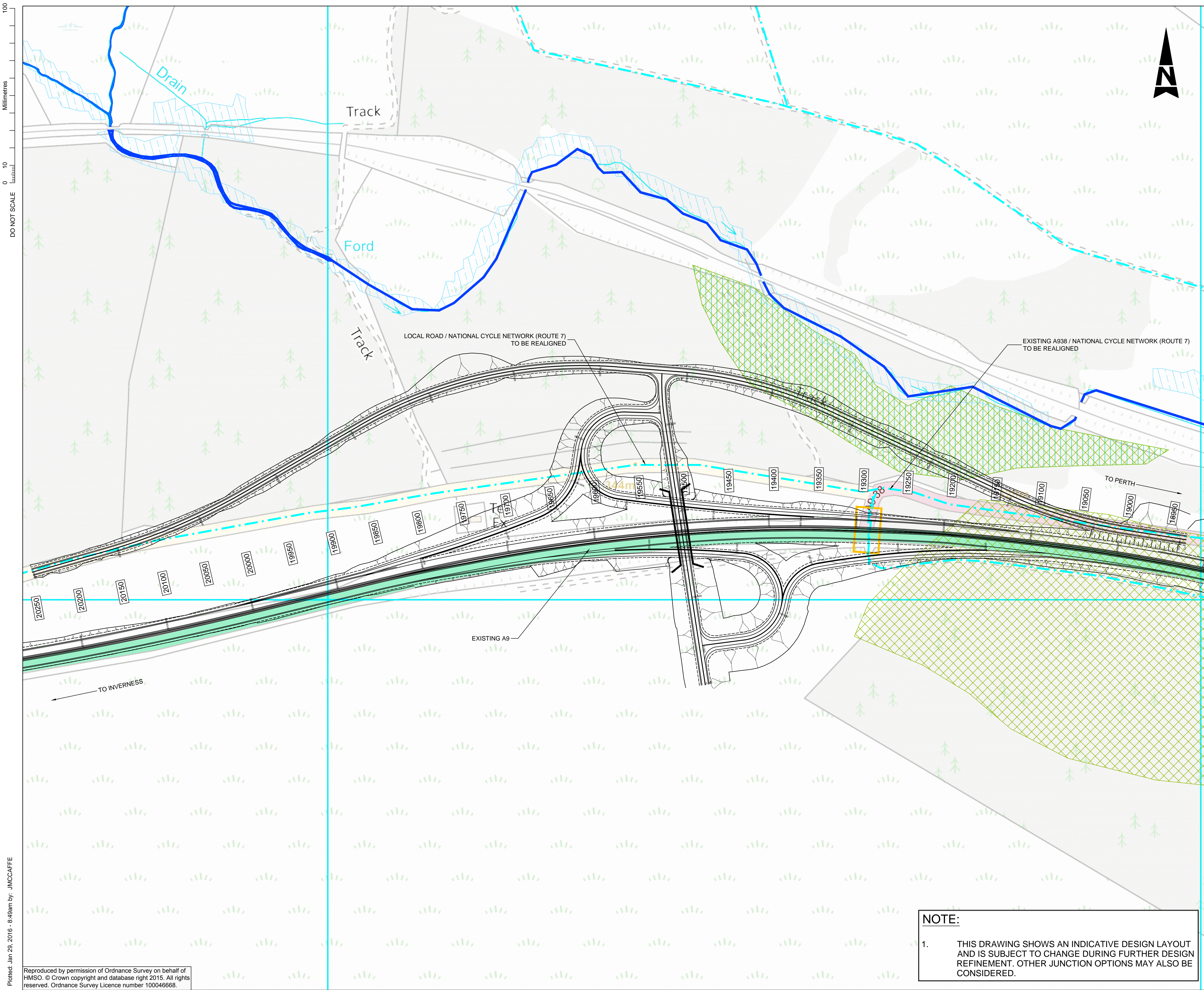


ATKINS mouchel

Drawing Title				
BOGROY - RESTRICTED MOVEMENT DIAMOND OVERBRIDGE CONNECTED TO A938 NORTHBOUND MAINLINE WIDENING OPTION				
Scale	Designed / Drawn	Checked	Approved	Authorised
1:2000	JM	DP	MD	CM
Original Size	Date	Date	Date	Date
A1	28/01/16	28/01/16	28/01/16	28/01/16
Drawing Number	Project	Originator	Volume	Revision
	A9P11 - AMJ - HML - A_JCD13_JC - DR - RD - 0001			P03
Location	Type	Role	Number	

NOTE:

1. THIS DRAWING SHOWS AN INDICATIVE DESIGN LAYOUT AND IS SUBJECT TO CHANGE DURING FURTHER DESIGN REFINEMENT. OTHER JUNCTION OPTIONS MAY ALSO BE CONSIDERED.



- GENERAL LEGEND:**
- EXISTING JUNCTION/ACCESS
 - EXISTING TRUNK ROAD NETWORK
 - EXISTING A CLASS ROAD
 - EXISTING UNCLASSIFIED ROAD
 - EARTHWORKS IN CUT
 - EARTHWORKS IN FILL
 - BRIDGE ABUTMENTS
- ENVIRONMENTAL LEGEND:**
- CORE PATH
 - ANCIENT WOODLAND
 - SEMI NATURAL WOODLAND
 - SEPA MEDIUM RIVER FLOOD DATA (1 IN 200 YEARS)
 - WATERCOURSE

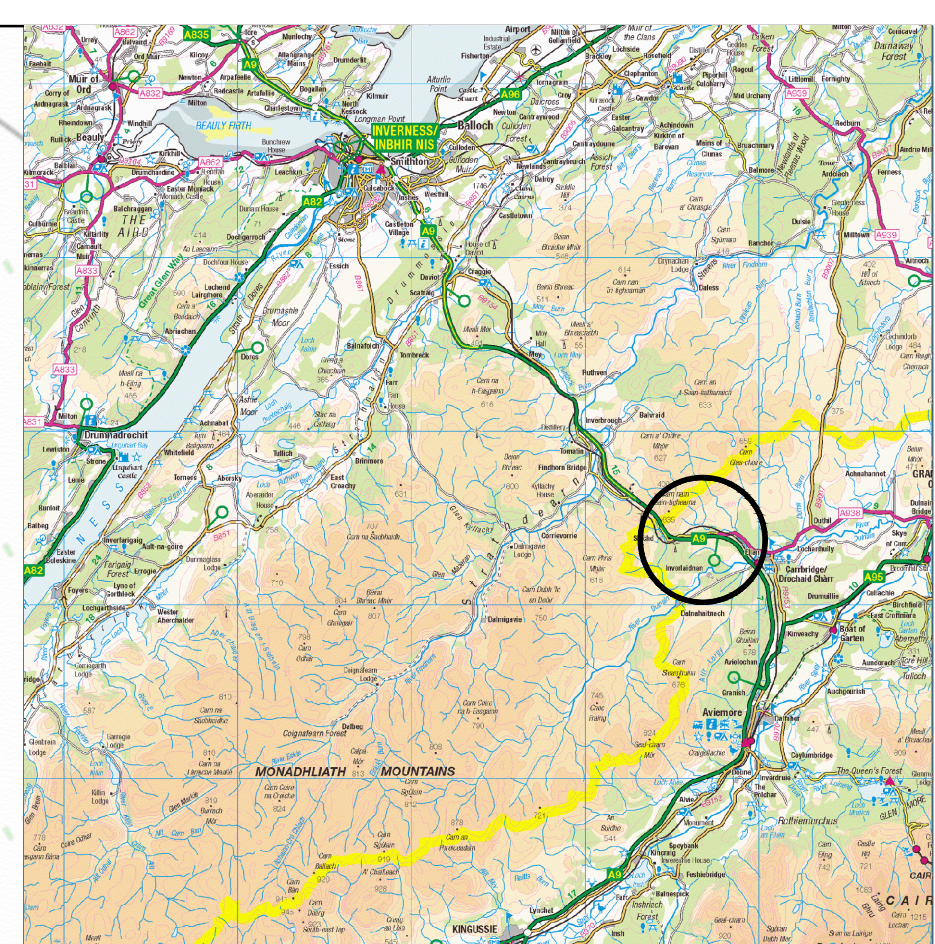
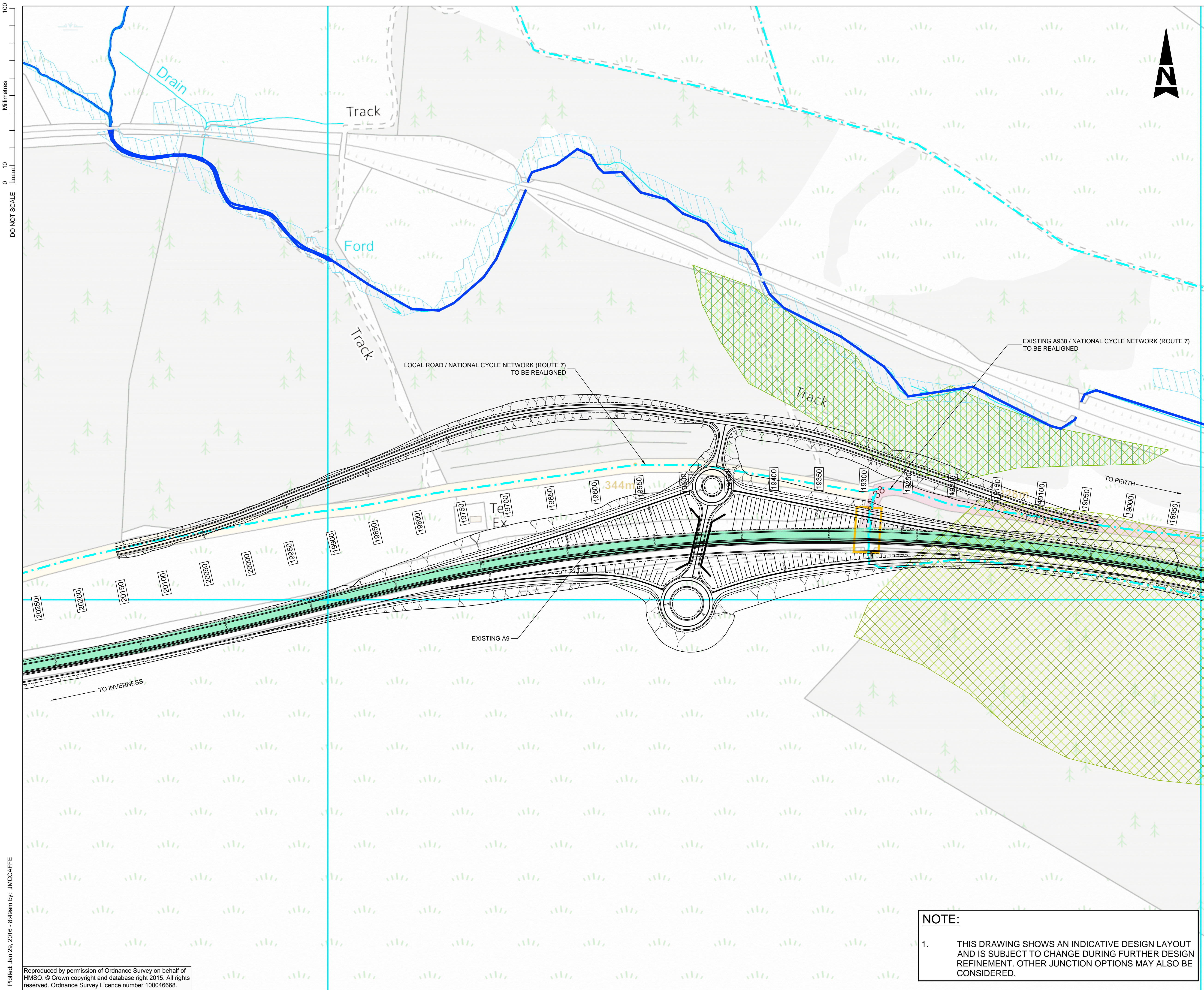
P01	JM	CM	CM	21/01/16
FIRST ISSUE				
P02	JM	CM	CM	28/01/16
FIRST ISSUE				
P03	JM	DP	MD	28/01/16
FIRST ISSUE				
Rev	Drawn / Des	Checked	Approved	Date
Description				
Drawing Status				Suitability
FOR INFORMATION				S2



Drawing Title				
BOGROY - HALF CLOVERLEAF LAYOUT OVERBRIDGE CONNECTED TO A938 SOUTHBOUND MAINLINE WIDENING OPTION				
Scale	Designed / Drawn	Checked	Approved	Authorised
1:2000	JM	DP	MD	CM
Original Size	Date	Date	Date	Date
A1	28/01/16	28/01/16	28/01/16	28/01/16
Drawing Number	Project	Originator	Volume	Revision
	A9P11 - AMJ - HML - B_JCD14_JC - DR - RD - 0001			P03
Location	Type	Role	Number	

NOTE:

1. THIS DRAWING SHOWS AN INDICATIVE DESIGN LAYOUT AND IS SUBJECT TO CHANGE DURING FURTHER DESIGN REFINEMENT. OTHER JUNCTION OPTIONS MAY ALSO BE CONSIDERED.



- GENERAL LEGEND:**
- EXISTING JUNCTION/ACCESS
 - EXISTING TRUNK ROAD NETWORK
 - EXISTING A CLASS ROAD
 - EXISTING UNCLASSIFIED ROAD
 - EARTHWORKS IN CUT
 - EARTHWORKS IN FILL
 - GRADING
 - BRIDGE ABUTMENTS
- ENVIRONMENTAL LEGEND:**
- CORE PATH
 - ANCIENT WOODLAND
 - SEMI NATURAL WOODLAND
 - SEPA MEDIUM RIVER FLOOD DATA (1 IN 200 YEARS)
 - WATERCOURSE

P01	JM	CM	CM	21/01/16
FIRST ISSUE				
P02	JM	DP	CM	28/01/16
FIRST ISSUE				
P03	JM	DP	MD	28/01/16
FIRST ISSUE				
Rev	Drawn / Des	Checked	Approved	Date
Description				
Drawing Status				Suitability
FOR INFORMATION				S2



Drawing Title				
BOGROY - DUMB-BELL LAYOUT OVERBRIDGE CONNECTED TO A938 NORTHBBOUND MAINLINE WIDENING OPTION				
Scale	Designed / Drawn	Checked	Approved	Authorised
1:2000	JM	DP	MD	CM
Original Size	Date	Date	Date	Date
A1	28/01/16	28/01/16	28/01/16	28/01/16
Drawing Number	Project	Originator	Volume	Revision
	A9P11 - AMJ - HML -			P03
	A_JCD15_JC - DR - RD - 0001			
Location	Type	Role	Number	

NOTE:

1. THIS DRAWING SHOWS AN INDICATIVE DESIGN LAYOUT AND IS SUBJECT TO CHANGE DURING FURTHER DESIGN REFINEMENT. OTHER JUNCTION OPTIONS MAY ALSO BE CONSIDERED.

Plotted: Jan 29, 2016 - 8:49am by: JIMCCEAFFE

Reproduced by permission of Ordnance Survey on behalf of HMSO. © Crown copyright and database right 2015. All rights reserved. Ordnance Survey Licence number 100046668.