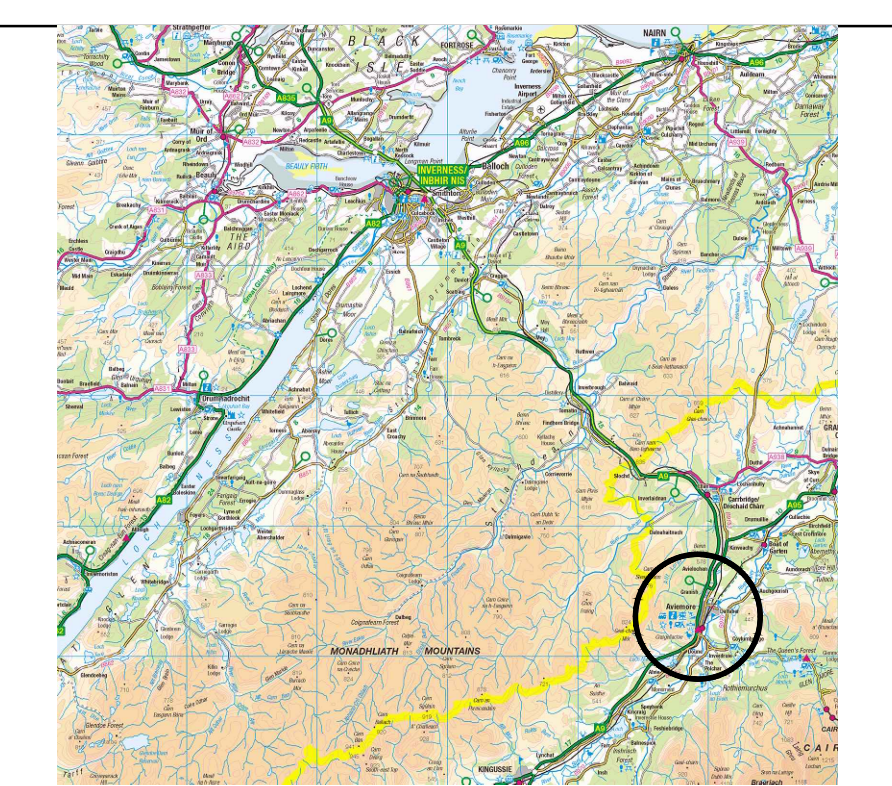
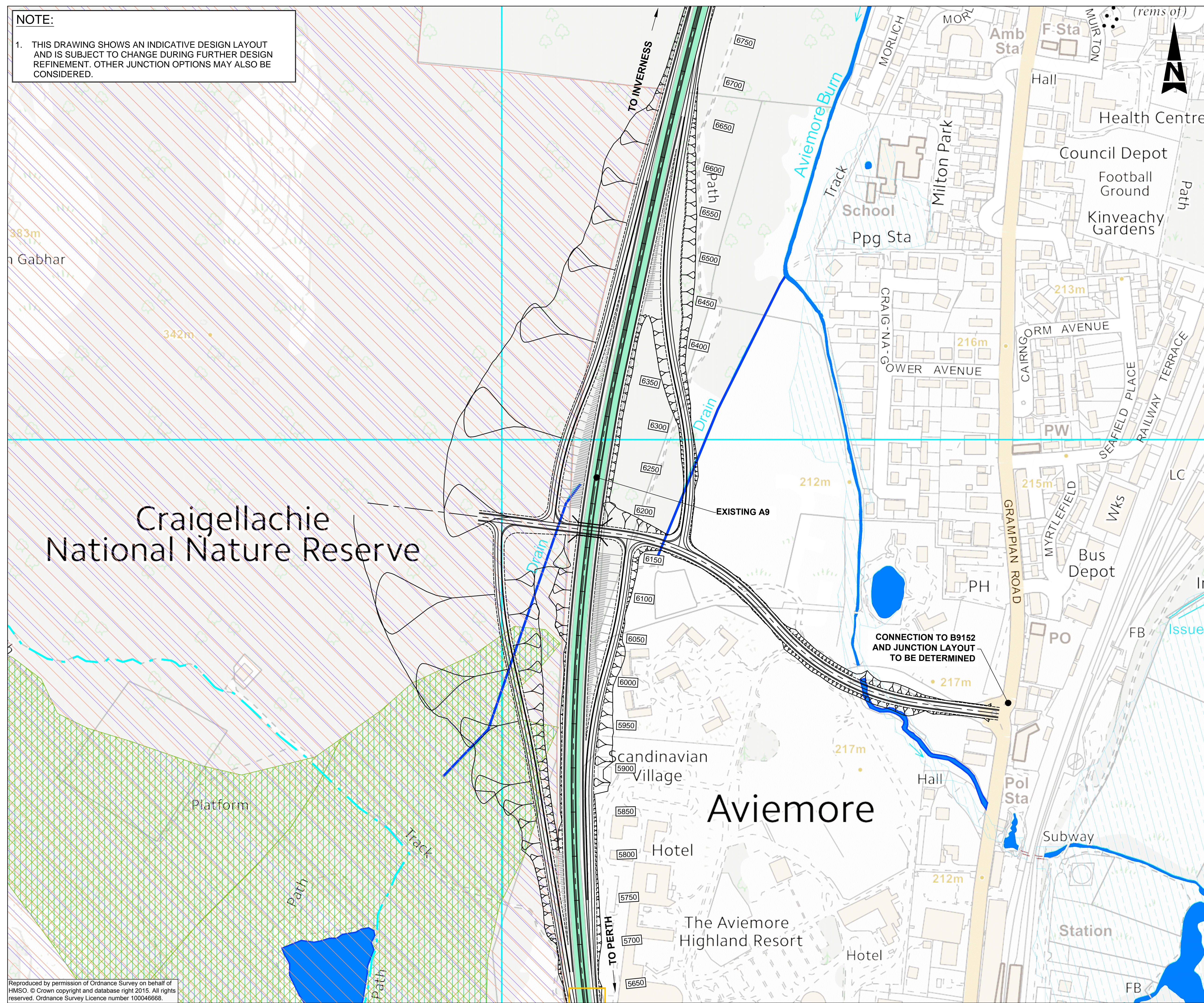


100  
Millimetres  
0 10  
DO NOT SCALE

NOTE:  
1. THIS DRAWING SHOWS AN INDICATIVE DESIGN LAYOUT AND IS SUBJECT TO CHANGE DURING FURTHER DESIGN REFINEMENT. OTHER JUNCTION OPTIONS MAY ALSO BE CONSIDERED.



- GENERAL LEGEND:
- EXISTING STRUCTURE
  - EXISTING JUNCTION / ACCESS
  - EXISTING TRUNK ROAD NETWORK
  - EXISTING B CLASS ROAD
  - EARTHWORK IN CUT
  - EARTHWORK IN FILL
  - GRADING
  - BRIDGE ABUTMENTS
- ENVIRONMENTAL LEGEND:
- CORE PATH
  - ANCIENT WOODLAND
  - SEMI NATURAL WOODLAND
  - BIOLOGICAL SSSI
  - SEPA MEDIUM RIVER FLOOD DATA (1 IN 200 YEARS)
  - WATER COURSE

P01	RM	IM	MD	21/01/16
NOTES AND KEYS AMENDED				
P02	SN	IM	MD	28/01/16
UTILITY DETAILS REMOVED				
Rev	Drawn / Des	Checked	Approved	Date
Description				
Drawing Status				Suitability
FOR INFORMATION				S2



Drawing Title				
AVIEMORE CENTRAL - DIAMOND LAYOUT UNDERBRIDGE CONNECTED TO B9152 NORTHBOUND MAINLINE WIDENING OPTION				
Scale	Designed / Drawn	Checked	Approved	Authorised
1:2000	SN	IM	MD	CM
Original Size	Date	Date	Date	Date
A1	28/01/16	28/01/16	28/01/16	28/01/16
Drawing Number	Project	Originator	Volume	Revision
	A9P11 - AMJ - HML - A_JCB01_JC - DR - RD - 0001			P02
Location	Type	Role	Number	

Plotted: Jan 29, 2016 - 10:01am by: NANDI205

Reproduced by permission of Ordnance Survey on behalf of HMSO. © Crown copyright and database right 2015. All rights reserved. Ordnance Survey Licence number 100046668.

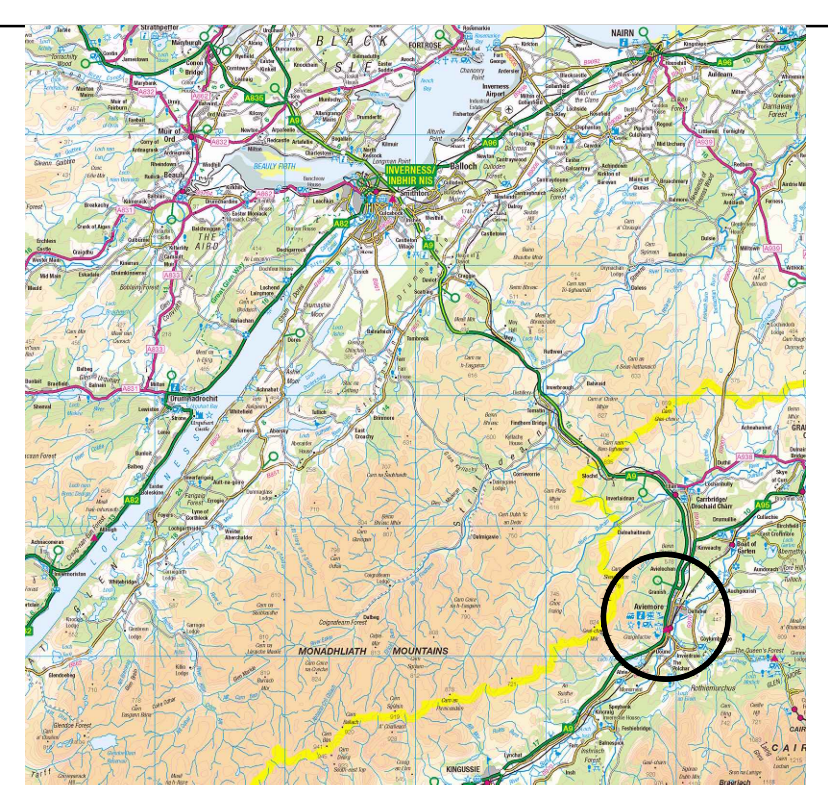
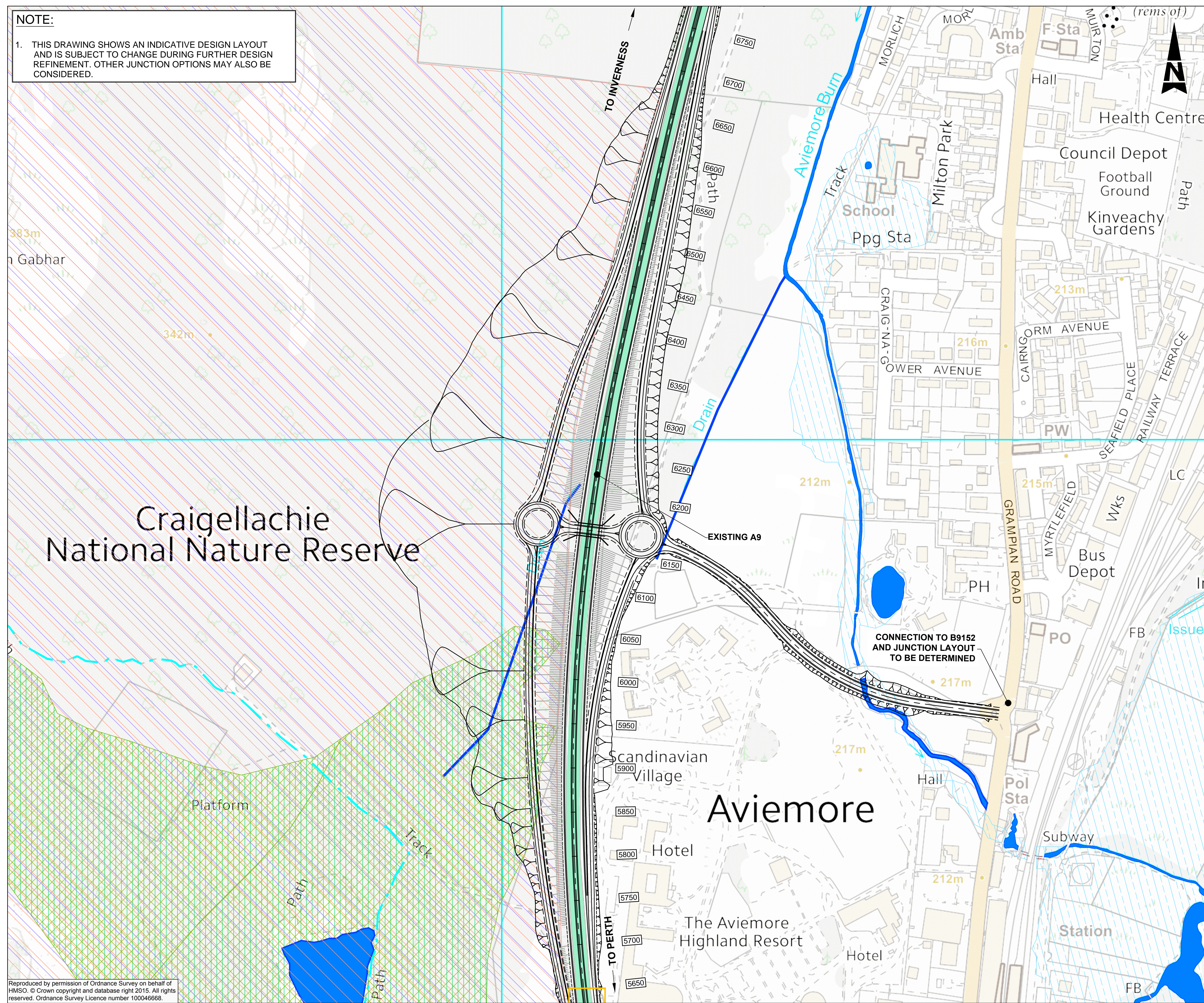






100  
Millimetres  
0 10  
DO NOT SCALE

NOTE:  
1. THIS DRAWING SHOWS AN INDICATIVE DESIGN LAYOUT AND IS SUBJECT TO CHANGE DURING FURTHER DESIGN REFINEMENT. OTHER JUNCTION OPTIONS MAY ALSO BE CONSIDERED.



- GENERAL LEGEND:
- EXISTING STRUCTURE
  - EXISTING JUNCTION / ACCESS
  - EXISTING TRUNK ROAD NETWORK
  - EXISTING B CLASS ROAD
  - EARTHWORK IN CUT
  - EARTHWORK IN FILL
  - GRADING
  - BRIDGE ABUTMENTS
- ENVIRONMENTAL LEGEND:
- CORE PATH
  - ANCIENT WOODLAND
  - SEMI NATURAL WOODLAND
  - BIOLOGICAL SSSI
  - SEPA MEDIUM RIVER FLOOD DATA (1 IN 200 YEARS)
  - WATER COURSE

P01	SN	IM	RG	21/01/16
NOTES AND KEYS AMENDED				
P02	SN	IM	MD	28/01/16
UTILITY DETAILS REMOVED				
Rev	Drawn / Des	Checked	Approved	Date
Description				
Drawing Status				Suitability
FOR INFORMATION				S2



Drawing Title				
AVIEMORE CENTRAL - DUMBBELL LAYOUT UNDERBRIDGE CONNECTED TO B9152 NORTHBOUND MAINLINE WIDENING OPTION				
Scale	Designed / Drawn	Checked	Approved	Authorised
1:2000	SN	IM	MD	CM
Original Size	Date	Date	Date	Date
A1	28/01/16	28/01/16	28/01/16	28/01/16
Drawing Number	Project	Originator	Volume	Revision
	A9P11 - AMJ - HML - A_JCB07_JC - DR - RD - 0001			P02
Location	Type	Role	Number	

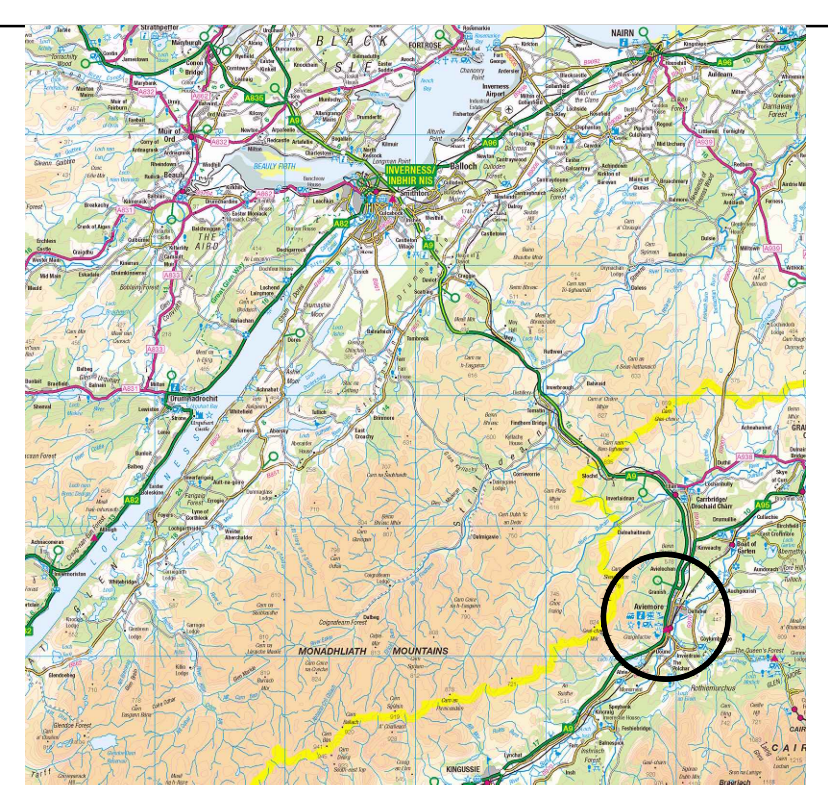
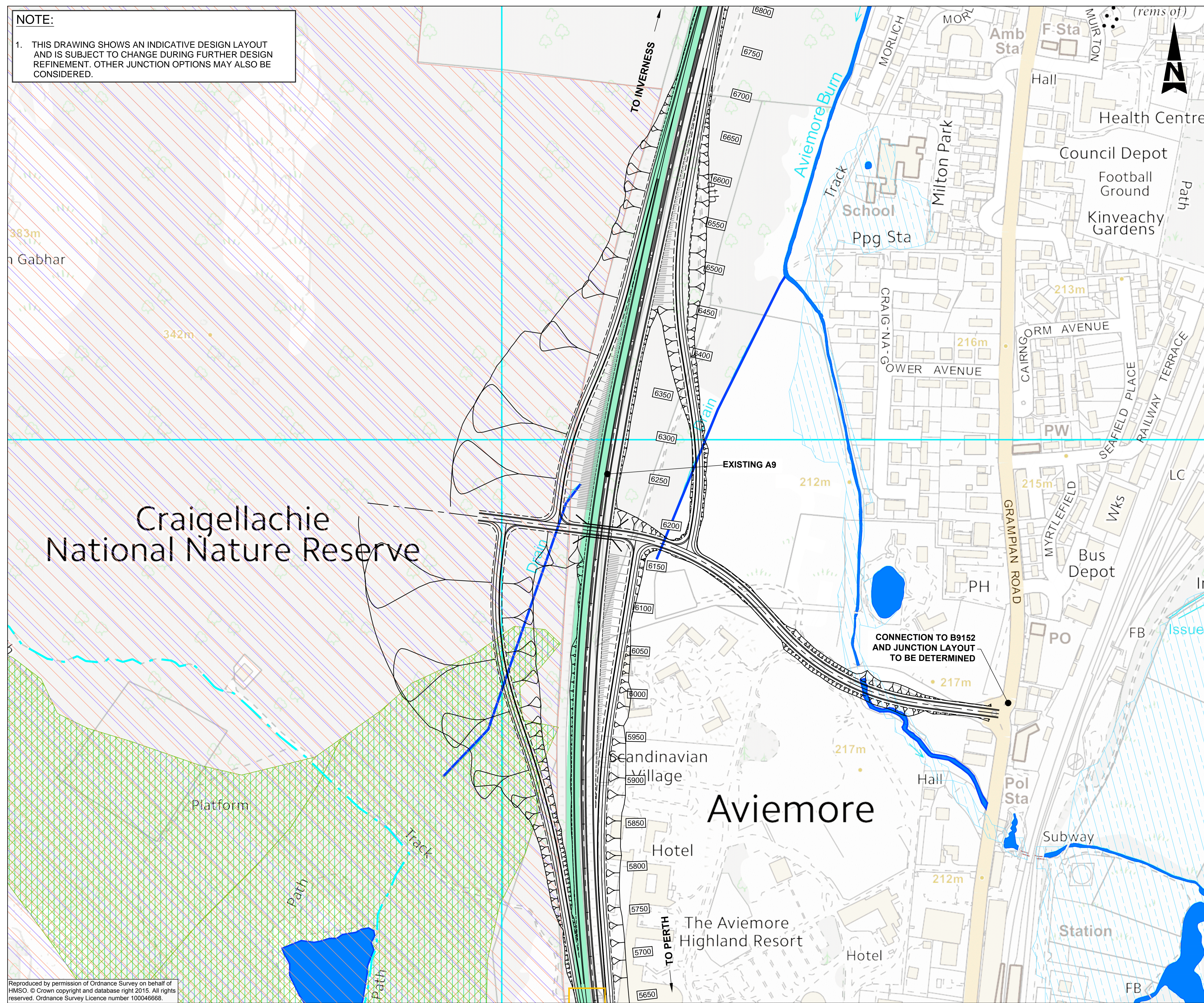
Plotted: Jan 29, 2016 - 10:02am by: NAND1205

Reproduced by permission of Ordnance Survey on behalf of HMSO. © Crown copyright and database right 2015. All rights reserved. Ordnance Survey Licence number 100046668.



100  
Millimetres  
0 10  
DO NOT SCALE

NOTE:  
1. THIS DRAWING SHOWS AN INDICATIVE DESIGN LAYOUT AND IS SUBJECT TO CHANGE DURING FURTHER DESIGN REFINEMENT. OTHER JUNCTION OPTIONS MAY ALSO BE CONSIDERED.



- GENERAL LEGEND:
- EXISTING STRUCTURE
  - EXISTING JUNCTION / ACCESS
  - EXISTING TRUNK ROAD NETWORK
  - EXISTING B CLASS ROAD
  - EARTHWORK IN CUT
  - EARTHWORK IN FILL
  - GRADING
  - BRIDGE ABUTMENTS
- ENVIRONMENTAL LEGEND:
- CORE PATH
  - ANCIENT WOODLAND
  - SEMI NATURAL WOODLAND
  - BIOLOGICAL SSSI
  - SEPA MEDIUM RIVER FLOOD DATA (1 IN 200 YEARS)
  - WATER COURSE

P01	RM	IM	MD	21/01/16
NOTES ADDED				
P02	SN	IM	MD	28/01/16
UTILITY DETAILS REMOVED				
Rev	Drawn / Des	Checked	Approved	Date
Description				
Drawing Status				Suitability
FOR INFORMATION				S2



Drawing Title					
AVIEMORE CENTRAL – DIAMOND LAYOUT UNDERBRIDGE CONNECTED TO B9152 SOUTHBOUND MAINLINE WIDENING OPTION					
Scale	Designed / Drawn	Checked	Approved	Authorised	
1:2000	SN	IM	MD	CM	
Original Size	Date	Date	Date	Date	Date
A1	28/01/16	28/01/16	28/01/16	28/01/16	28/01/16
Drawing Number	Project	Originator	Volume	Revision	
	A9P11 - AMJ - HML -			P02	
	B_JCB08_JC - DR - RD - 0001				
Location	Type	Role	Number		

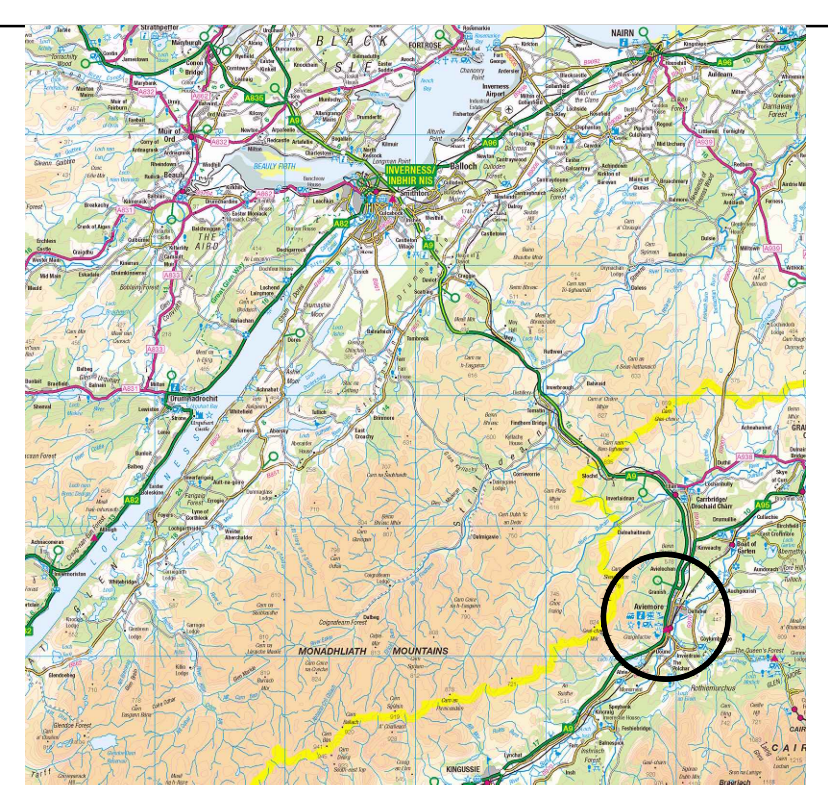
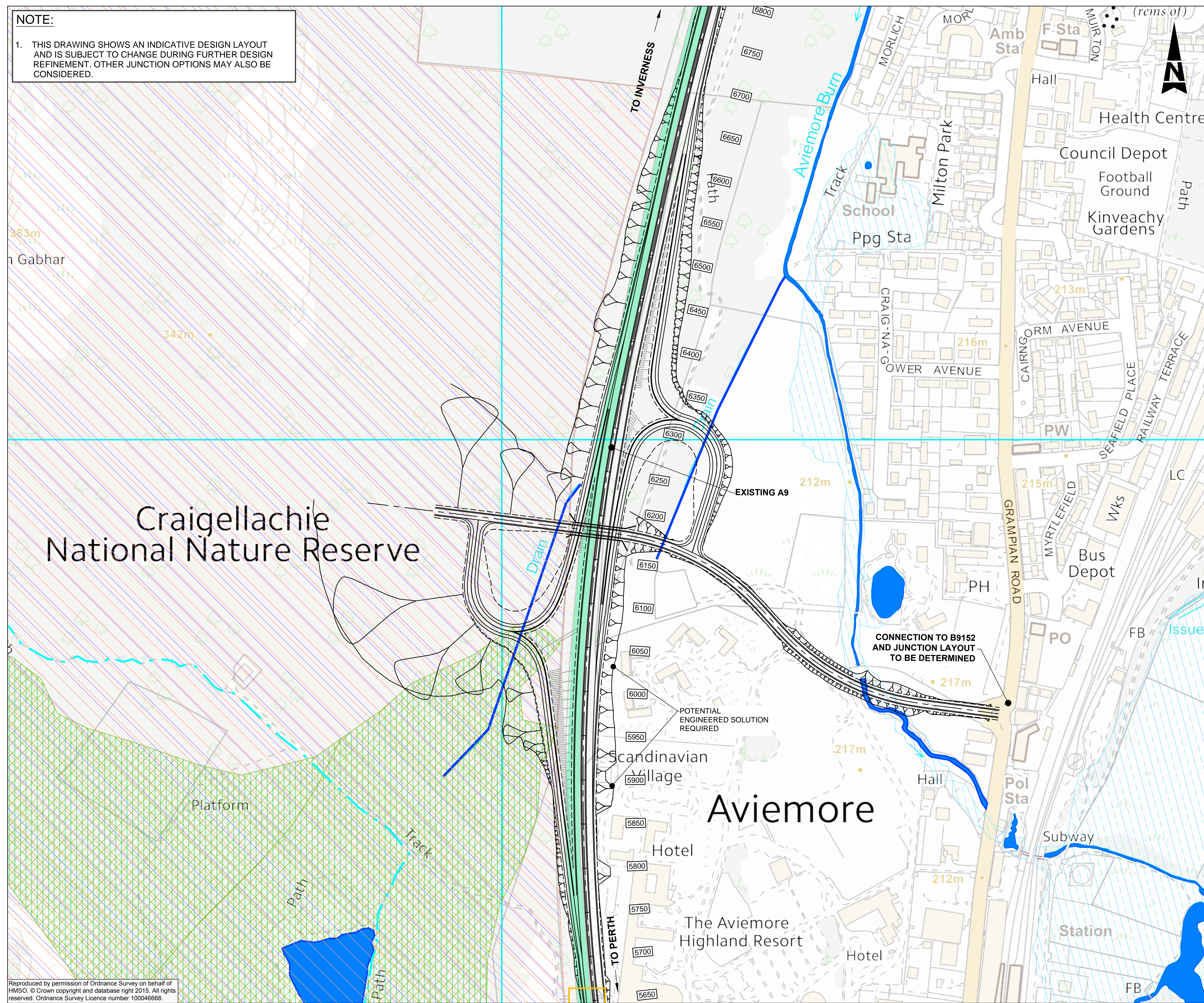
Plotted: Jan 29, 2016 - 10:06am by: NAND1205

Reproduced by permission of Ordnance Survey on behalf of HMSO. © Crown copyright and database right 2015. All rights reserved. Ordnance Survey Licence number 100046668.



100  
Millimetres  
0 10  
DO NOT SCALE

NOTE:  
1. THIS DRAWING SHOWS AN INDICATIVE DESIGN LAYOUT AND IS SUBJECT TO CHANGE DURING FURTHER DESIGN REFINEMENT. OTHER JUNCTION OPTIONS MAY ALSO BE CONSIDERED.



- GENERAL LEGEND:
- EXISTING STRUCTURE
  - EXISTING JUNCTION / ACCESS
  - EXISTING TRUNK ROAD NETWORK
  - EXISTING B CLASS ROAD
  - EARTHWORK IN CUT
  - EARTHWORK IN FILL
  - GRADING
  - BRIDGE ABUTMENTS
- ENVIRONMENTAL LEGEND:
- CORE PATH
  - ANCIENT WOODLAND
  - SEMI NATURAL WOODLAND
  - BIOLOGICAL SSSI
  - SEPA MEDIUM RIVER FLOOD DATA (1 IN 200 YEARS)
  - WATER COURSE


P01	SN	IM	MD	28/01/16
UTILITY DETAILS REMOVED				
Rev	Drawn / Des	Checked	Approved	Date
Description				
Drawing Status				Suitability
FOR INFORMATION				S2

Client

**TRANSPORT SCOTLAND**

An agency of The Scottish Government

**A9**

**DUALLING**

PERTH TO INVERNESS

Dalraddy to Slochd

**ATKINS mouchel**

Drawing Title				
AVIEMORE CENTRAL - HALF CLOVERLEAF UNDERBRIDGE CONNECTED TO B9152 SOUTHBOUND MAINLINE WIDENING OPTION				
Scale	Designed / Drawn	Checked	Approved	Authorised
1:2000	SN	IM	MD	CM
Original Size	Date	Date	Date	Date
A1	28/01/16	28/01/16	28/01/16	28/01/16
Drawing Number	Project	Originator	Volume	Revision
A9P11 - AMJ - HML - B_JCB10_JC - DR - RD - 0001				P01
Location	Type	Role	Number	

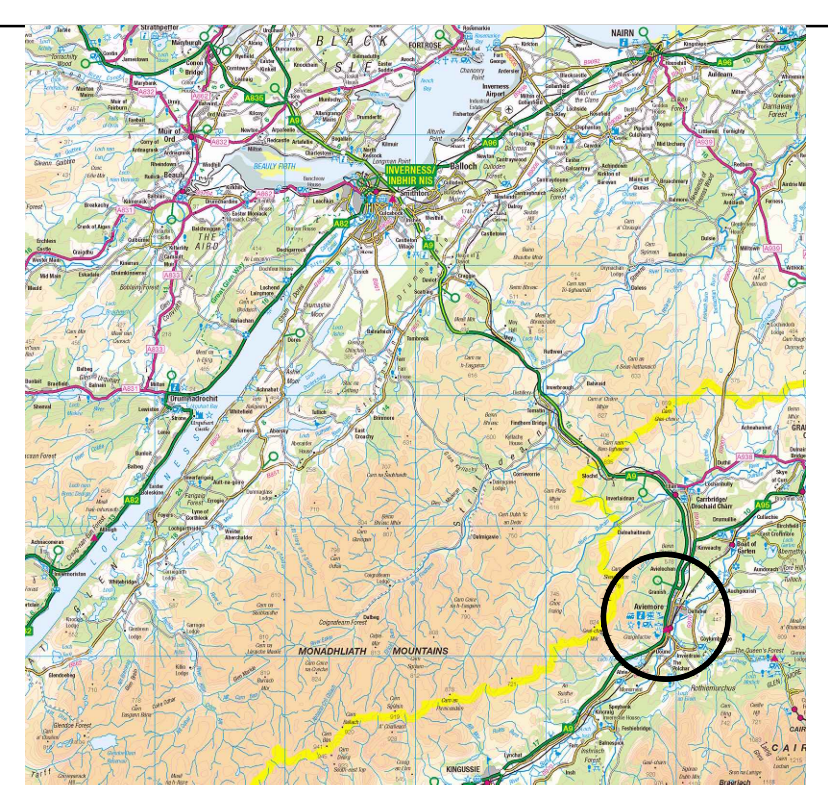
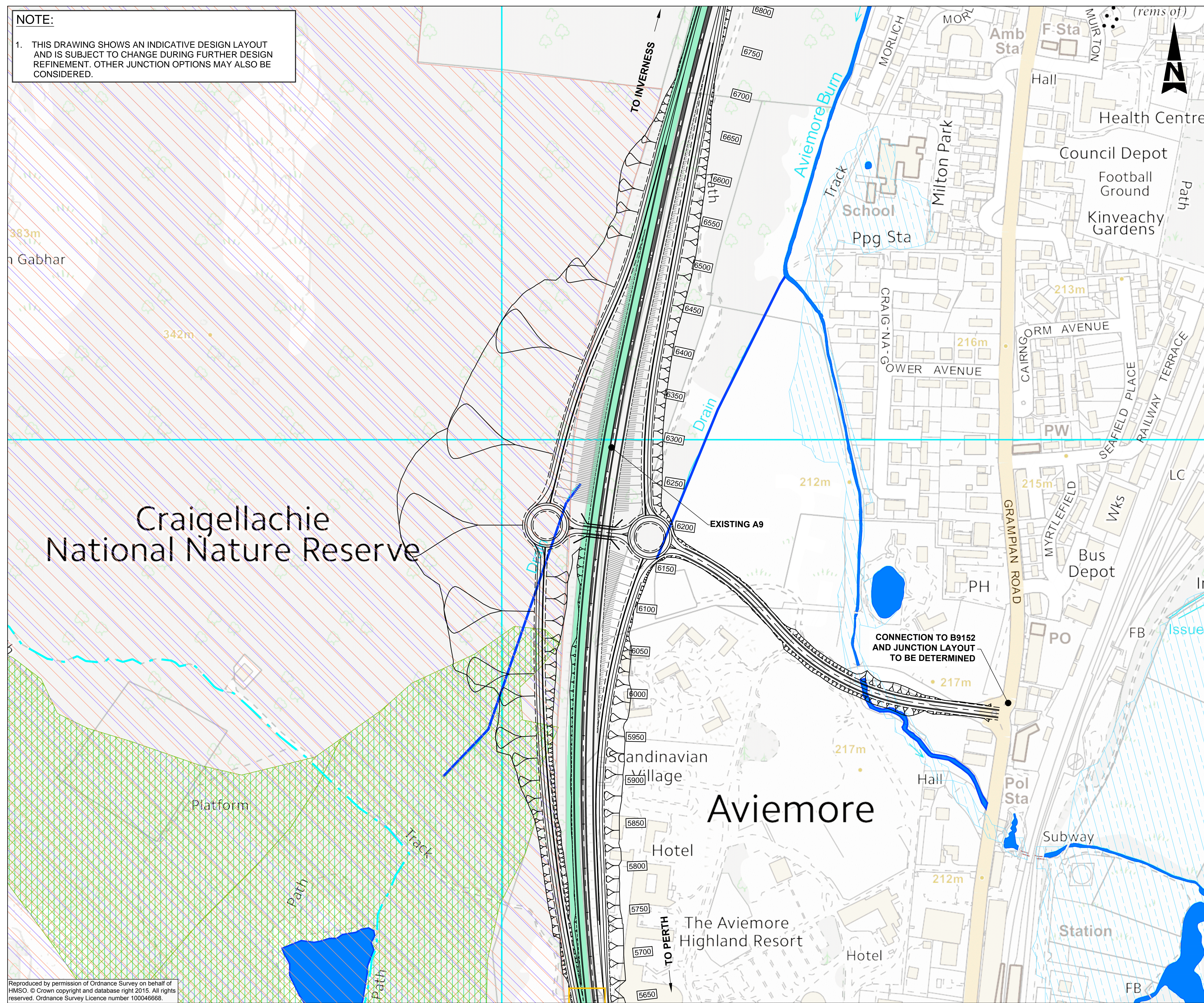
Plotted: Jan 29, 2016 - 10:06am by: NAND1205

Reproduced by permission of Ordnance Survey on behalf of HMSO. © Crown copyright and database right 2015. All rights reserved. Ordnance Survey Licence number 100046668.



100  
Millimetres  
0 10  
DO NOT SCALE

NOTE:  
1. THIS DRAWING SHOWS AN INDICATIVE DESIGN LAYOUT AND IS SUBJECT TO CHANGE DURING FURTHER DESIGN REFINEMENT. OTHER JUNCTION OPTIONS MAY ALSO BE CONSIDERED.



- GENERAL LEGEND:
- EXISTING STRUCTURE
  - EXISTING JUNCTION / ACCESS
  - EXISTING TRUNK ROAD NETWORK
  - EXISTING B CLASS ROAD
  - EARTHWORK IN CUT
  - EARTHWORK IN FILL
  - GRADING
  - BRIDGE ABUTMENTS
- ENVIRONMENTAL LEGEND:
- CORE PATH
  - ANCIENT WOODLAND
  - SEMI NATURAL WOODLAND
  - BIOLOGICAL SSSI
  - SEPA MEDIUM RIVER FLOOD DATA (1 IN 200 YEARS)
  - WATER COURSE


P01	SN	DP	MD	28/01/16
UTILITY DETAILS REMOVED				
Rev	Drawn / Des	Checked	Approved	Date
Description				
Drawing Status				Suitability
FOR INFORMATION				S2



Drawing Title				
AVIEMORE CENTRAL - DUMBELL LAYOUT UNDERBRIDGE CONNECTED TO B9152 SOUTHBOUND MAINLINE WIDENING OPTION				
Scale	Designed / Drawn	Checked	Approved	Authorised
1:2000	SN	DP	MD	CM
Original Size	Date	Date	Date	Date
A1	28/01/16	28/01/16	28/01/16	28/01/16
Drawing Number	Project	Originator	Volume	Revision
	A9P11 - AMJ - HML - B_JCB14_JC - DR - RD - 0001			P01
Location	Type	Role	Number	

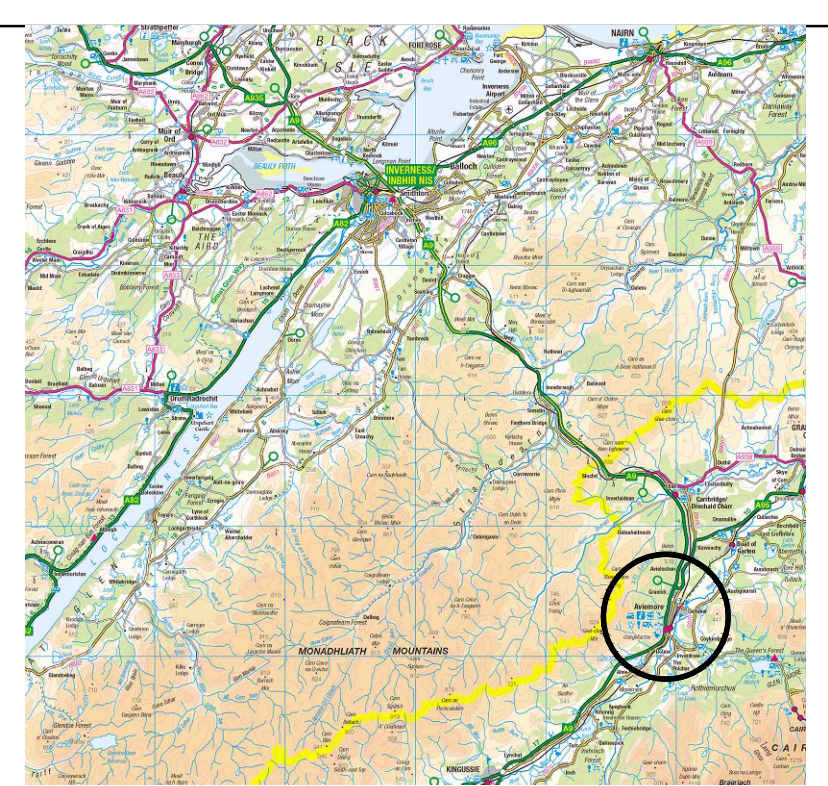
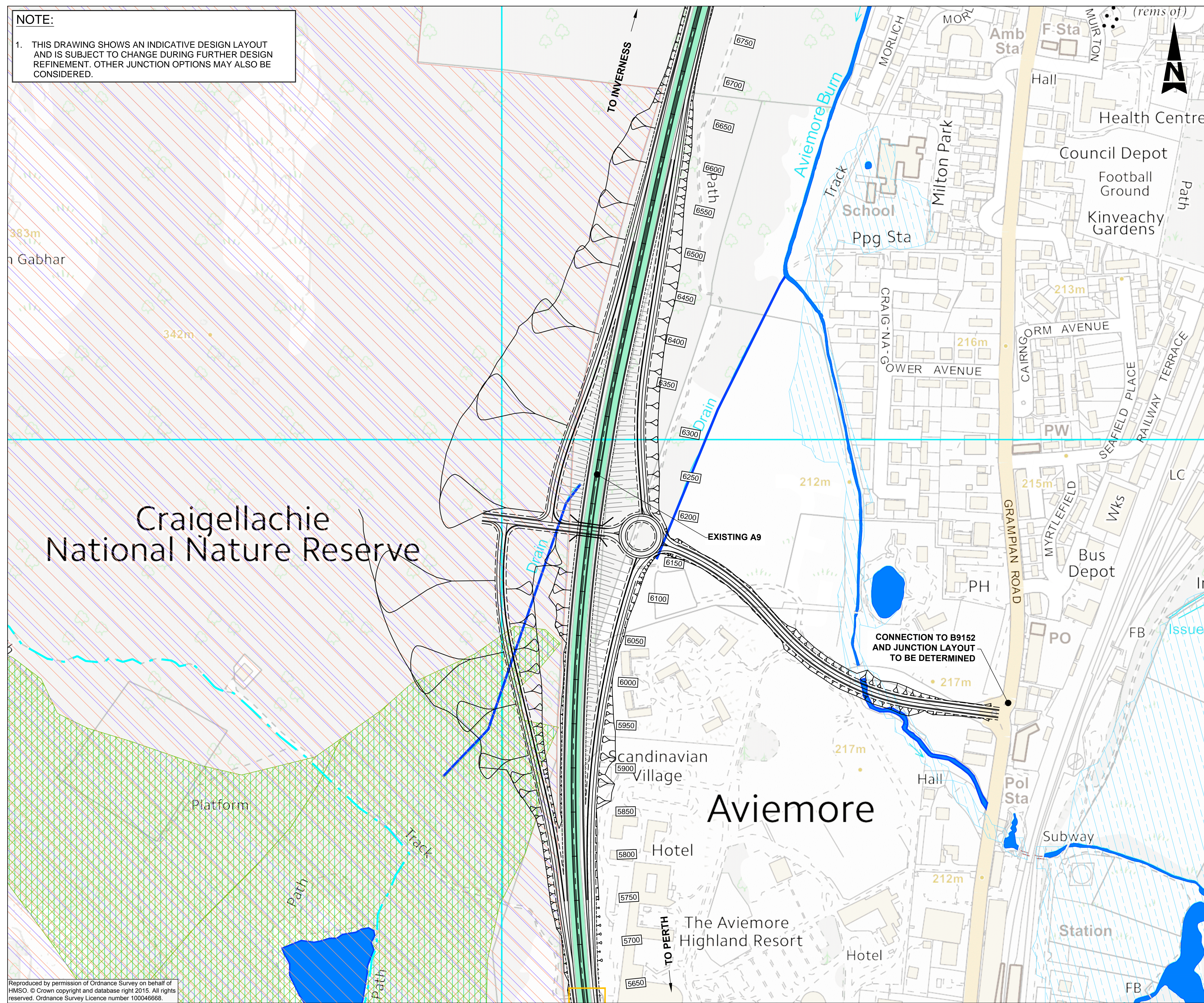
Plotted: Jan 29, 2016 - 10:07am by: NAND1205

Reproduced by permission of Ordnance Survey on behalf of HMSO. © Crown copyright and database right 2015. All rights reserved. Ordnance Survey Licence number 100046668.



100  
Millimetres  
0 10  
DO NOT SCALE

NOTE:  
1. THIS DRAWING SHOWS AN INDICATIVE DESIGN LAYOUT AND IS SUBJECT TO CHANGE DURING FURTHER DESIGN REFINEMENT. OTHER JUNCTION OPTIONS MAY ALSO BE CONSIDERED.



- GENERAL LEGEND:
- EXISTING STRUCTURE
  - EXISTING JUNCTION / ACCESS
  - EXISTING TRUNK ROAD NETWORK
  - EXISTING B CLASS ROAD
  - EARTHWORK IN CUT
  - EARTHWORK IN FILL
  - GRADING
  - BRIDGE ABUTMENTS
- ENVIRONMENTAL LEGEND:
- CORE PATH
  - ANCIENT WOODLAND
  - SEMI NATURAL WOODLAND
  - BIOLOGICAL SSSI
  - SEPA MEDIUM RIVER FLOOD DATA (1 IN 200 YEARS)
  - WATER COURSE


P01	SN	IM	MD	28/01/16
UTILITY DETAILS REMOVED				
Rev	Drawn / Des	Checked	Approved	Date
Description				
Drawing Status				Suitability
FOR INFORMATION				S2

Client

**TRANSPORT SCOTLAND**

An agency of The Scottish Government

**A9**

**DUALLING**

PERTH TO INVERNESS

Dalraddy to Slochd

**ATKINS mouchel**

Drawing Title				
AVIEMORE CENTRAL - MODIFIED DIAMOND UNDERBRIDGE CONNECTED TO B9152 NORTHBOUND MAINLINE WIDENING OPTION				
Scale	Designed / Drawn	Checked	Approved	Authorised
1:2000	SN	IM	MD	CM
Original Size	Date	Date	Date	Date
A1	28/01/16	28/01/16	28/01/16	28/01/16
Drawing Number	Project	Originator	Volume	Revision
	A9P11 - AMJ - HML - A_JCB15_JC - DR - RD - 0001			P01
Location	Type	Role	Number	

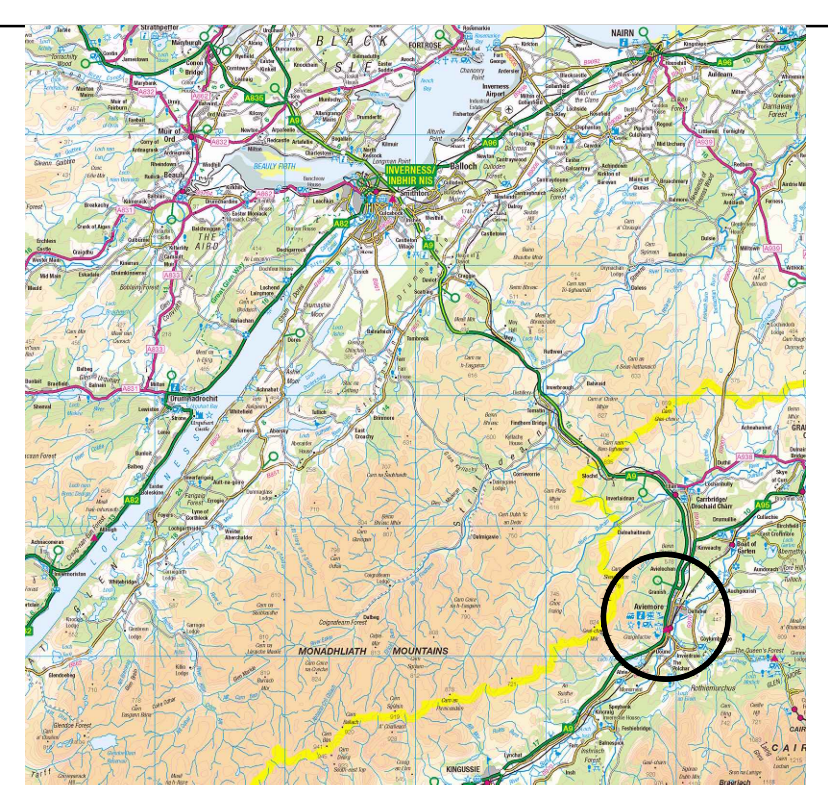
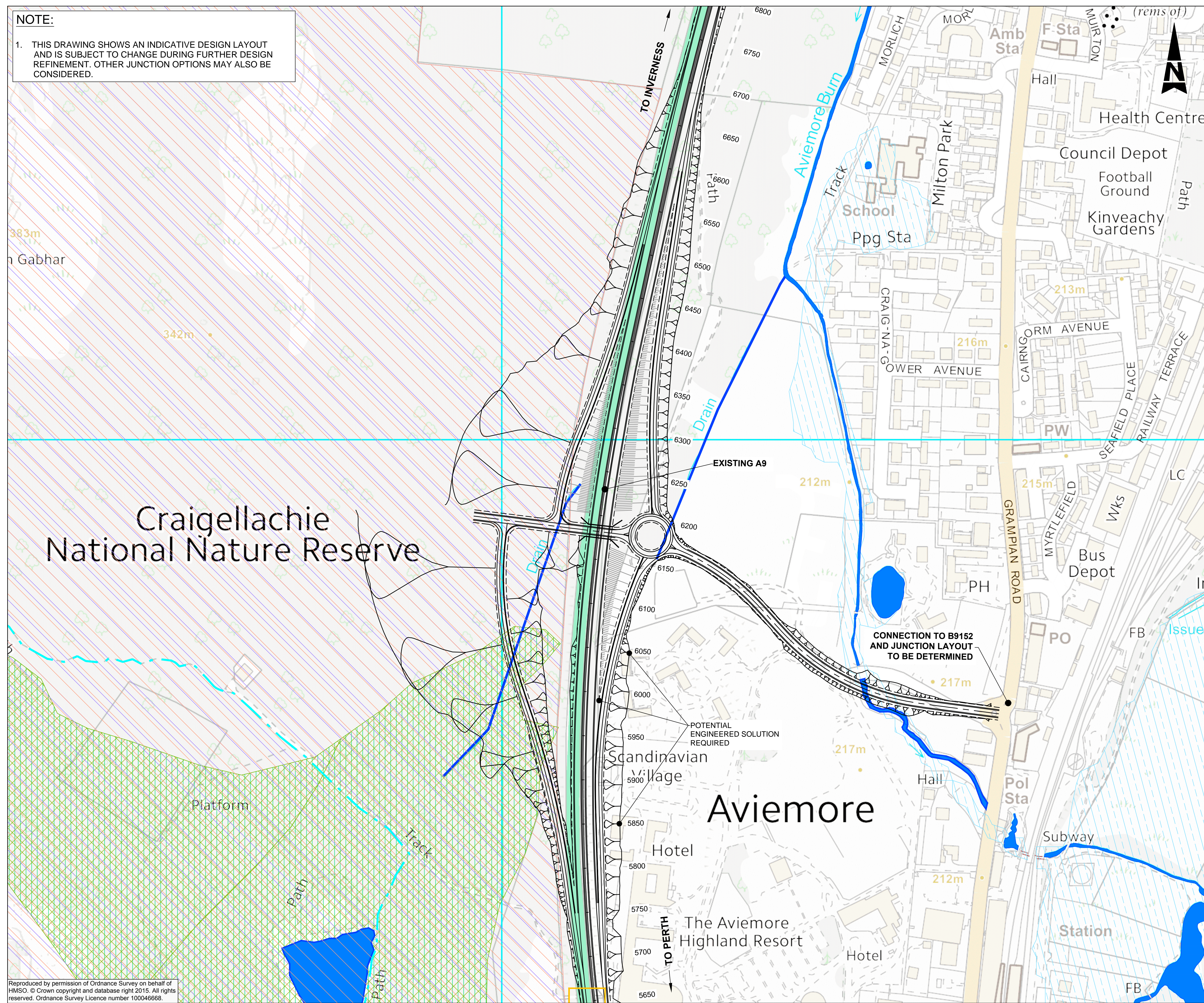
Plotted: Jan 29, 2016 - 10:03am by: NAND1205

Reproduced by permission of Ordnance Survey on behalf of HMSO. © Crown copyright and database right 2015. All rights reserved. Ordnance Survey Licence number 100046668.



100  
Millimetres  
0 10  
DO NOT SCALE

NOTE:  
1. THIS DRAWING SHOWS AN INDICATIVE DESIGN LAYOUT AND IS SUBJECT TO CHANGE DURING FURTHER DESIGN REFINEMENT. OTHER JUNCTION OPTIONS MAY ALSO BE CONSIDERED.



- GENERAL LEGEND:
- EXISTING STRUCTURE
  - EXISTING JUNCTION / ACCESS
  - EXISTING TRUNK ROAD NETWORK
  - EXISTING B CLASS ROAD
  - EARTHWORK IN CUT
  - EARTHWORK IN FILL
  - GRADING
  - BRIDGE ABUTMENTS
- ENVIRONMENTAL LEGEND:
- CORE PATH
  - ANCIENT WOODLAND
  - SEMI NATURAL WOODLAND
  - BIOLOGICAL SSSI
  - SEPA MEDIUM RIVER FLOOD DATA (1 IN 200 YEARS)
  - WATER COURSE


P01	SN	IM	MD	28/01/16
FIRST ISSUE				
Rev	Drawn / Des	Checked	Approved	Date
Description				
Drawing Status				Suitability
FOR INFORMATION				S2

Client

**TRANSPORT SCOTLAND**

An agency of The Scottish Government

**A9**

**DUALLING**

PERTH TO INVERNESS

Dalraddy to Slochd

**ATKINS mouchel**

Drawing Title				
AVIEMORE CENTRAL - MODIFIED DIAMOND UNDERBRIDGE CONNECTED TO B9152 SOUTHBOUND MAINLINE WIDENING OPTION				
Scale	Designed / Drawn	Checked	Approved	Authorised
1:2000	SN	IM	MD	CM
Original Size	Date	Date	Date	Date
A1	28/01/16	28/01/16	28/01/16	28/01/16
Drawing Number	Project	Originator	Volume	Revision
	A9P11 - AMJ - HML - B_JCB16_JC - DR - RD - 0001			P01
Location	Type	Role	Number	

Plotted: Jan 29, 2016 - 10:00am by: NAND1205

Reproduced by permission of Ordnance Survey on behalf of HMSO. © Crown copyright and database right 2015. All rights reserved. Ordnance Survey Licence number 100046668.