

**Legend**

- Study Area
- Semi-natural Broadleaved Woodland
- Broadleaved Plantation Woodland
- Semi-natural Coniferous Woodland
- Coniferous Plantation Woodland
- Mixed Plantation Woodland
- Recently Felled Woodland
- Dense/Continuous Scrub
- Acid Grassland
- Semi-improved Neutral Grassland
- Improved Grassland
- Marsh/Marshy Grassland
- Poor Semi-improved Grassland
- Other Tall Herb and Fern - Ruderal
- Wet Dwarf Shrub Heath
- Swamp
- Water
- Quarry
- Arable Land
- Amenity Grassland
- Bare Ground
- Not Surveyed
- Watercourse
- Scattered broadleaved trees
- Scattered coniferous trees
- x Scattered bracken
- x Scattered scrub
- ⊙ Target Notes
- ⊙ Ancient Woodland Inventory as downloaded from SNHi, March 2013.

1	01/09/2014	DMRB Stage 2 Report	LS	JF	PG	EHB
0	01/08/2014	Initial Issue	LS	JF	PG	GH
Rev.	Rev. Date	Purpose of revision	Orig/Dwn	Checkd	Rev'd	Apprv'd

**JACOBS**  
 95 Bothwell Street, Glasgow, G2 7HX, UK.  
 Tel: +44(0)141 204 2511 Fax: +44(0)141 226 3109  
[www.jacobs.com](http://www.jacobs.com)

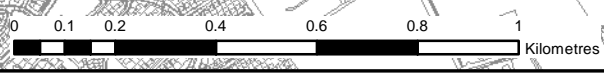
Client  
  
 TRANSPORT SCOTLAND  
 COTHPHAE ALBA

Project  
  
**A95**  
 DUALLING  
 INVERNESS TO NAIRN  
 (incl. Nairn Bypass)

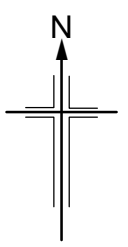
Drawing title  
**DMRB STAGE 2  
 PHASE 1 HABITAT /  
 ANCIENT WOODLAND INVENTORY**

Drawing Status	FINAL	SHEET 1 of 8
Scale	1:15,000 @ A3	DO NOT SCALE
Jacobs No.	B1557601	
Client No.		
Drawing number	<b>Figure 11.1a</b>	Rev 1

© Crown copyright and database right 2014.  
 All rights reserved. Ordnance Survey Licence number 100046668.



This drawing is not to be used in whole or part other than for the intended purpose and project as defined on this drawing. Refer to the contract for full terms and conditions.



**AWI 02\***  
**Category 2b**  
**(Long-established Woodlands of Plantation Origin)**

**AWI 01\***  
**Category 2b**  
**(Long-established Woodlands of Plantation Origin)**



- Legend**
- Study Area
  - Semi-natural Broadleaved Woodland
  - Broadleaved Plantation Woodland
  - Semi-natural Coniferous Woodland
  - Coniferous Plantation Woodland
  - Mixed Plantation Woodland
  - Recently Felled Woodland
  - Dense/Continuous Scrub
  - Acid Grassland
  - Semi-improved Neutral Grassland
  - Improved Grassland
  - Marsh/Marshy Grassland
  - Poor Semi-improved Grassland
  - Other Tall Herb and Fern - Ruderal
  - Wet Dwarf Shrub Heath
  - Swamp
  - Water
  - Quarry
  - Arable Land
  - Amenity Grassland
  - Bare Ground
  - Not Surveyed
  - Watercourse
  - Scattered broadleaved trees
  - Scattered coniferous trees
  - x Scattered bracken
  - x Scattered scrub
  - Target Notes
- \* Ancient Woodland Inventory as downloaded from SNHI, March 2013.

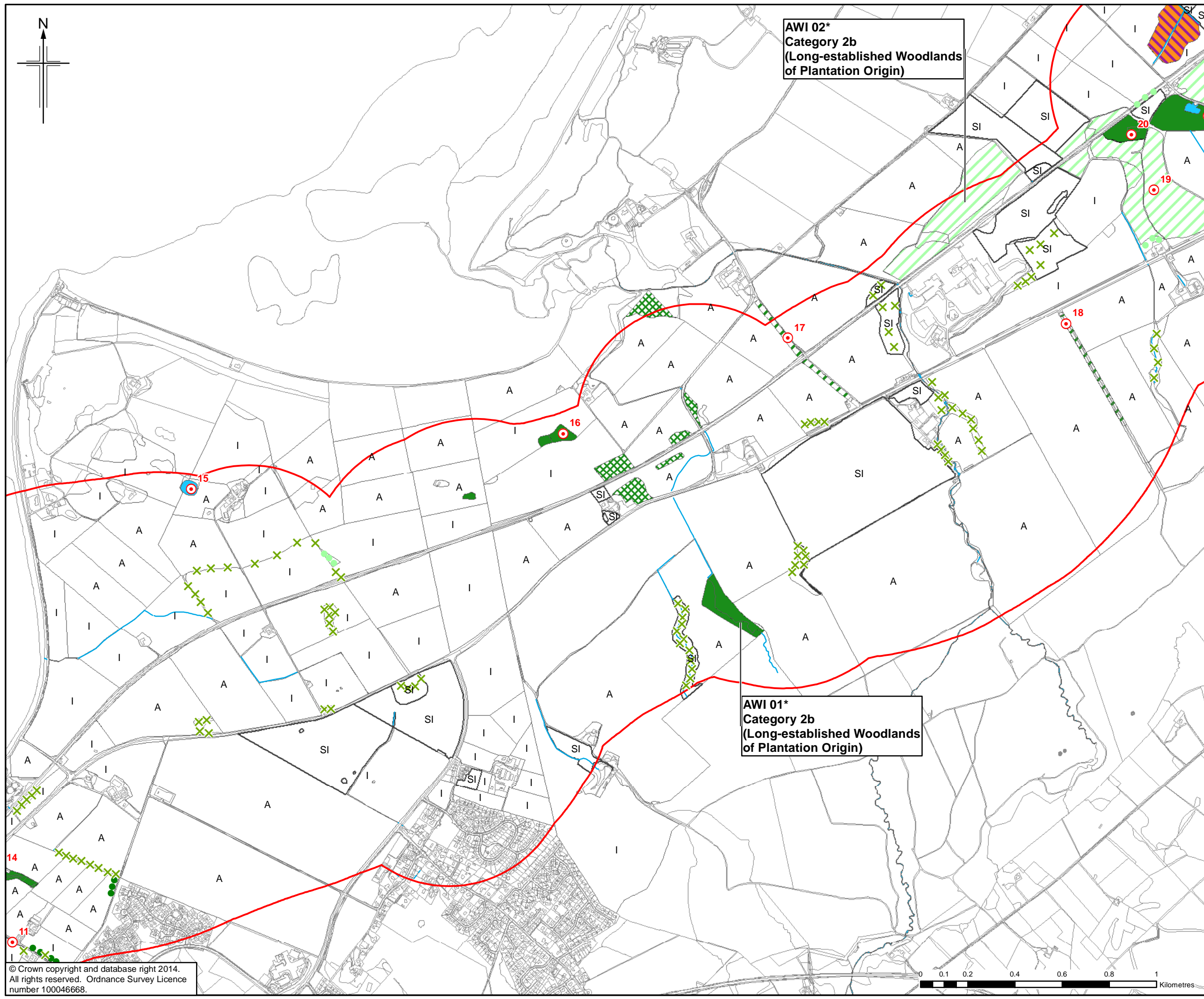
1	01/09/2014	DMRB Stage 2 Report	LS	JF	PG	EHB
0	01/08/2014	Initial Issue	LS	JF	PG	GH
Rev.	Rev. Date	Purpose of revision	Orig/Dwn	Checkd	Rev'd	Apprv'd



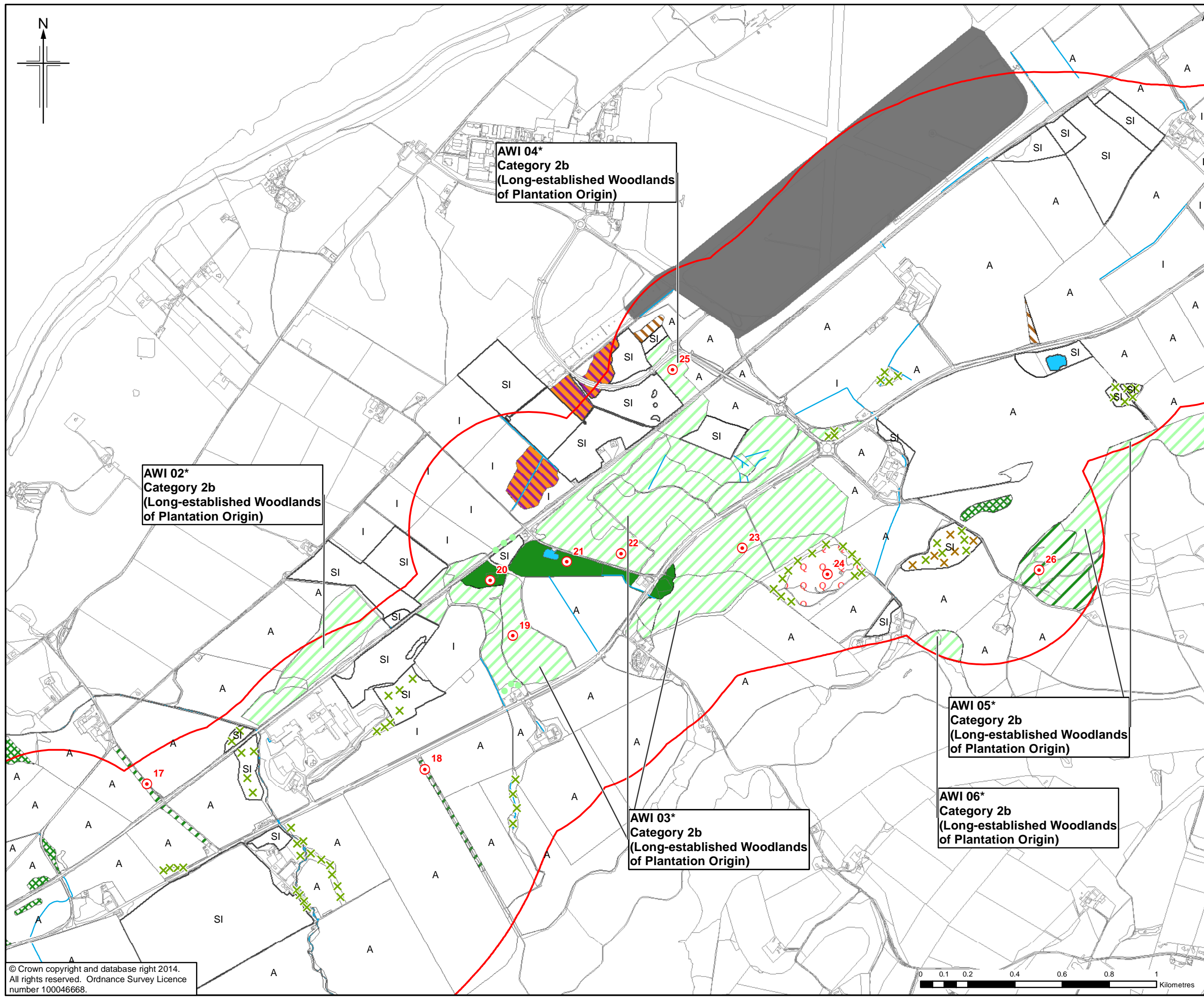
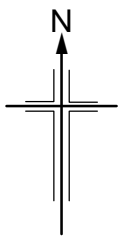
Drawing title  
**DMRB STAGE 2  
 PHASE 1 HABITAT /  
 ANCIENT WOODLAND INVENTORY**

Drawing Status	FINAL	SHEET 2 of 8
Scale	1:15,000 @ A3	DO NOT SCALE
Jacobs No.	B1557601	
Client No.		
Drawing number	<b>Figure 11.1b</b>	Rev 1

This drawing is not to be used in whole or part other than for the intended purpose and project as defined on this drawing. Refer to the contract for full terms and conditions.



© Crown copyright and database right 2014.  
 All rights reserved. Ordnance Survey Licence number 100046668.



- Legend**
- Study Area
  - Semi-natural Broadleaved Woodland
  - Broadleaved Plantation Woodland
  - Semi-natural Coniferous Woodland
  - Coniferous Plantation Woodland
  - Mixed Plantation Woodland
  - Recently Felled Woodland
  - Dense/Continuous Scrub
  - Acid Grassland
  - Semi-improved Neutral Grassland
  - Improved Grassland
  - Marsh/Marshy Grassland
  - Poor Semi-improved Grassland
  - Other Tall Herb and Fern - Ruderal
  - Wet Dwarf Shrub Heath
  - Swamp
  - Water
  - Quarry
  - Arable Land
  - Amenity Grassland
  - Bare Ground
  - Not Surveyed
  - Watercourse
  - Scattered broadleaved trees
  - Scattered coniferous trees
  - x Scattered bracken
  - x Scattered scrub
  - Target Notes
  - \* Ancient Woodland Inventory as downloaded from SNHI, March 2013.

1	01/09/2014	DMRB Stage 2 Report	LS	JF	PG	EHB
0	01/08/2014	Initial Issue	LS	JF	PG	GH
Rev.	Rev. Date	Purpose of revision	Orig/Down	Checked	Rev'd	Apprv'd

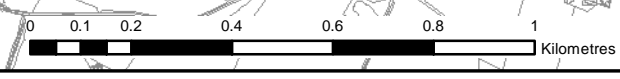
**JACOBS**  
 95 Bothwell Street, Glasgow, G2 7HX, UK.  
 Tel: +44(0)141 204 2511 Fax: +44(0)141 226 3109  
 www.jacobs.com



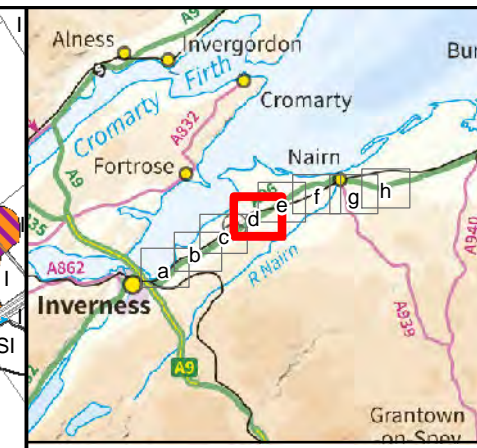
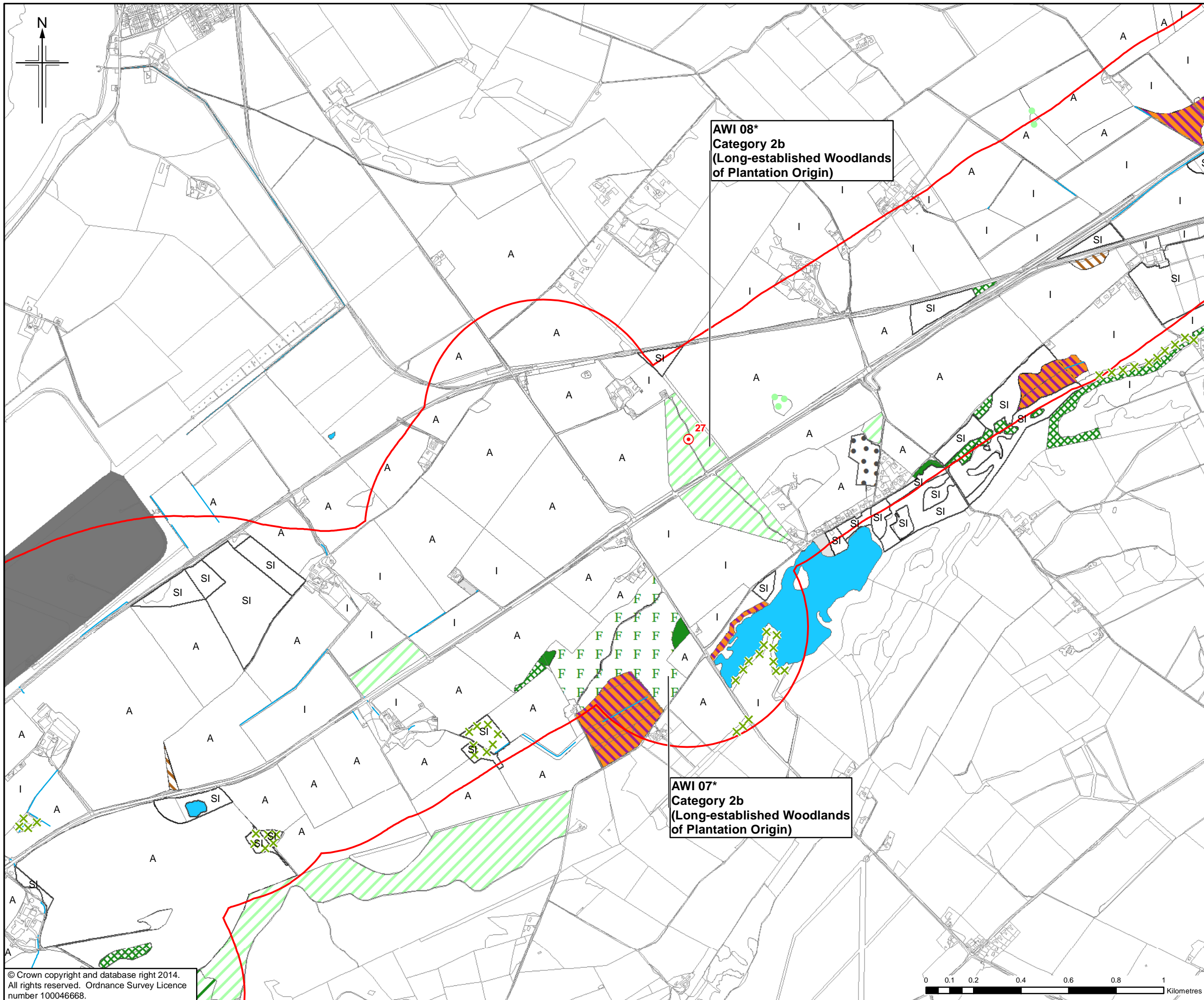
Drawing title  
**DMRB STAGE 2  
 PHASE 1 HABITAT /  
 ANCIENT WOODLAND INVENTORY**

Drawing Status	FINAL	SHEET 3 of 8
Scale	1:15,000 @ A3	DO NOT SCALE
Jacobs No.	B1557601	
Client No.		
Drawing number	<b>Figure 11.1c</b>	Rev 1

© Crown copyright and database right 2014.  
 All rights reserved. Ordnance Survey Licence number 100046668.



This drawing is not to be used in whole or part other than for the intended purpose and project as defined on this drawing. Refer to the contract for full terms and conditions.



**Legend**

- Study Area
- Semi-natural Broadleaved Woodland
- Broadleaved Plantation Woodland
- Semi-natural Coniferous Woodland
- Coniferous Plantation Woodland
- Mixed Plantation Woodland
- Recently Felled Woodland
- Dense/Continuous Scrub
- Acid Grassland
- Semi-improved Neutral Grassland
- Improved Grassland
- Marsh/Marshy Grassland
- Poor Semi-improved Grassland
- Other Tall Herb and Fern - Ruderal
- Wet Dwarf Shrub Heath
- Swamp
- Water
- Quarry
- Arable Land
- Amenity Grassland
- Bare Ground
- Not Surveyed
- Watercourse
- Scattered broadleaved trees
- Scattered coniferous trees
- x Scattered bracken
- x Scattered scrub
- ⊙ Target Notes
- \* Ancient Woodland Inventory as downloaded from SNHi, March 2013.

1	01/09/2014	DMRB Stage 2 Report	LS	JF	PG	EHB
0	01/08/2014	Initial Issue	LS	JF	PG	GH
Rev.	Rev. Date	Purpose of revision	Orig/Down	Checked	Rev'd	Apprv'd

**JACOBS**  
 95 Bothwell Street, Glasgow, G2 7HX, UK.  
 Tel: +44(0)141 204 2511 Fax: +44(0)141 226 3109  
 www.jacobs.com

Client  
  
 TRANSPORT SCOTLAND  
 COTHRONAE ALBA

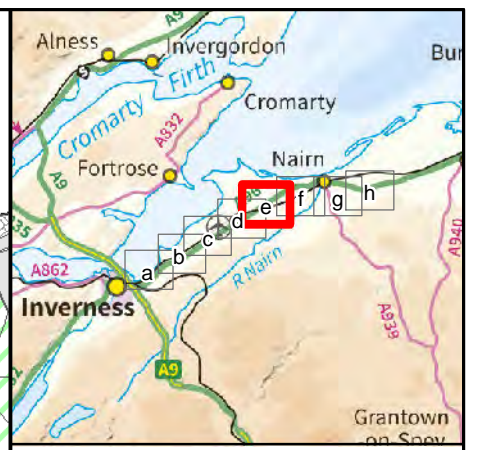
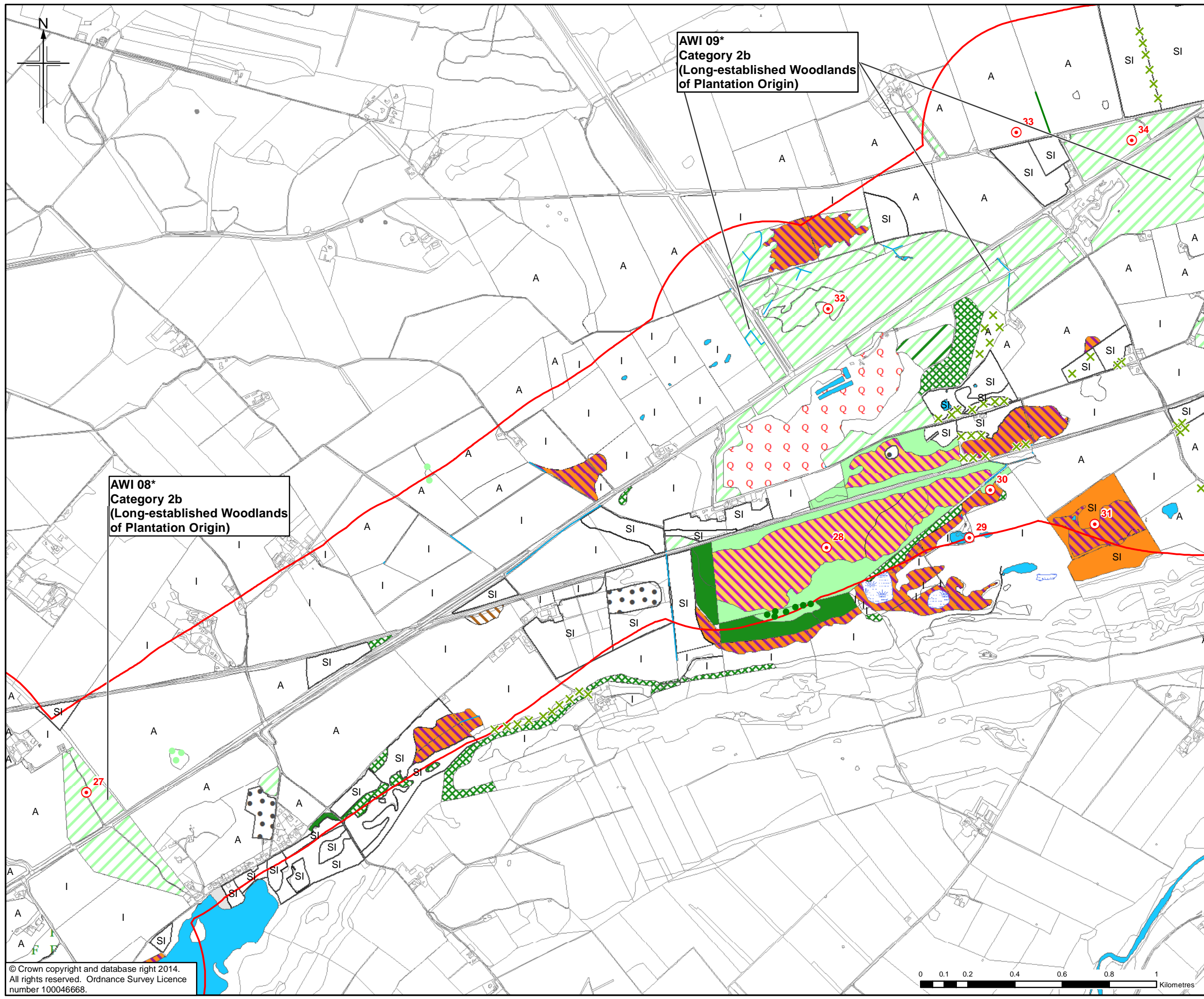
Project  
  
**A95**  
 DUALLING  
 INVERNESS TO NAIRN  
 (incl. Nairn Bypass)

Drawing title  
**DMRB STAGE 2  
 PHASE 1 HABITAT /  
 ANCIENT WOODLAND INVENTORY**

SHEET 4 of 8

Drawing Status	FINAL	
Scale	1:15,000 @ A3	DO NOT SCALE
Jacobs No.	B1557601	
Client No.		
Drawing number	<b>Figure 11.1d</b>	Rev 1

This drawing is not to be used in whole or part other than for the intended purpose and project as defined on this drawing. Refer to the contract for full terms and conditions.



**Legend**

- Study Area
- Semi-natural Broadleaved Woodland
- Broadleaved Plantation Woodland
- Semi-natural Coniferous Woodland
- Coniferous Plantation Woodland
- Mixed Plantation Woodland
- Recently Felled Woodland
- Dense/Continuous Scrub
- Acid Grassland
- Semi-improved Neutral Grassland
- Improved Grassland
- Marsh/Marshy Grassland
- Poor Semi-improved Grassland
- Other Tall Herb and Fern - Ruderal
- Wet Dwarf Shrub Heath
- Swamp
- Water
- Quarry
- Arable Land
- Amenity Grassland
- Bare Ground
- Not Surveyed
- Watercourse
- Scattered broadleaved trees
- Scattered coniferous trees
- x Scattered bracken
- x Scattered scrub
- ⊙ Target Notes
- ⊙ Ancient Woodland Inventory as downloaded from SNHi, March 2013.

1	01/09/2014	DMRB Stage 2 Report	LS	JF	PG	EHB
0	01/08/2014	Initial Issue	LS	JF	PG	GH
Rev.	Rev. Date	Purpose of revision	Orig/Down	Checked	Rev'd	Apprv'd

**JACOBS**  
 95 Bothwell Street, Glasgow, G2 7HX, UK.  
 Tel: +44(0)141 204 2511 Fax: +44(0)141 226 3109  
 www.jacobs.com

Client  
  
 TRANSPORT SCOTLAND  
 COTHRHAIE ALBA

Project  
  
**A95**  
 DUALLING  
 INVERNESS TO NAIRN  
 (incl. Nairn Bypass)

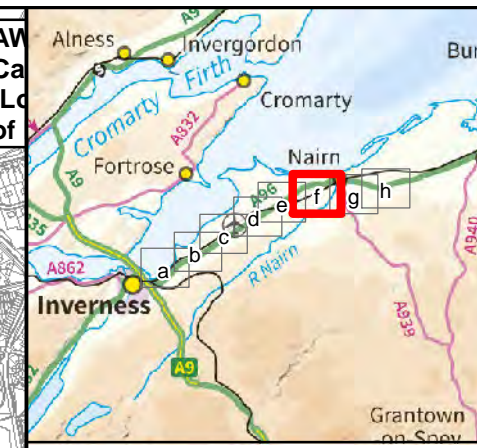
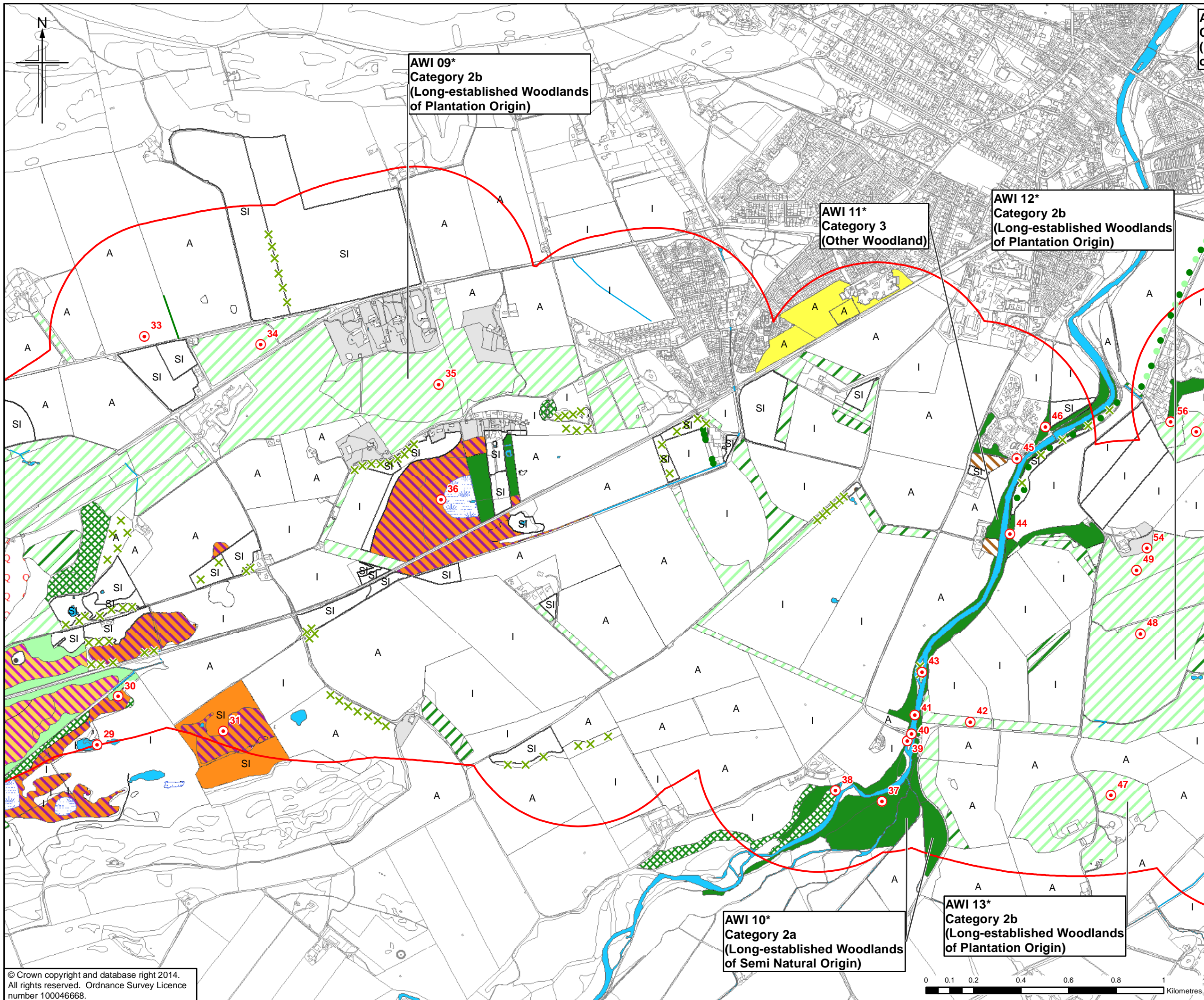
Drawing title  
**DMRB STAGE 2  
 PHASE 1 HABITAT /  
 ANCIENT WOODLAND INVENTORY**

Drawing Status	FINAL	SHEET 5 of 8
Scale	1:15,000 @ A3	DO NOT SCALE
Jacobs No.	B1557601	
Client No.		
Drawing number	<b>Figure 11.1e</b>	Rev 1

© Crown copyright and database right 2014.  
 All rights reserved. Ordnance Survey Licence number 100046668.



This drawing is not to be used in whole or part other than for the intended purpose and project as defined on this drawing. Refer to the contract for full terms and conditions.



**Legend**

- [Red outline] Study Area
- [Dark Green] Semi-natural Broadleaved Woodland
- [Light Green] Broadleaved Plantation Woodland
- [Light Green] Semi-natural Coniferous Woodland
- [Light Green] Coniferous Plantation Woodland
- [Light Green] Mixed Plantation Woodland
- [White with F] Recently Felled Woodland
- [Green with X] Dense/Continuous Scrub
- [Orange] Acid Grassland
- [Orange with SI] Semi-improved Neutral Grassland
- [White with I] Improved Grassland
- [Red with SI] Marsh/Marshy Grassland
- [White with SI] Poor Semi-improved Grassland
- [Brown with SI] Other Tall Herb and Fern - Ruderal
- [Pink with SI] Wet Dwarf Shrub Heath
- [Blue with SI] Swamp
- [Blue] Water
- [White with Q] Quarry
- [White with A] Arable Land
- [Yellow with A] Amenity Grassland
- [Grey] Bare Ground
- [Grey] Not Surveyed
- [Blue line] Watercourse
- [Green dot] Scattered broadleaved trees
- [Light Green dot] Scattered coniferous trees
- [Yellow X] Scattered bracken
- [Green X] Scattered scrub
- [Red circle with dot] Target Notes
- [\*] Ancient Woodland Inventory as downloaded from SNHi, March 2013.

1	01/09/2014	DMRB Stage 2 Report	LS	JF	PG	EHB
0	01/08/2014	Initial Issue	LS	JF	PG	GH
Rev.	Rev. Date	Purpose of revision	Orig/Dwn	Checkd	Rev'd	Apprv'd

**JACOBS**  
95 Bothwell Street, Glasgow, G2 7HX, UK.  
Tel: +44(0)141 204 2511 Fax: +44(0)141 226 3109  
www.jacobs.com

Client  
**TRANSPORT SCOTLAND**  
CORPORATE ALBA

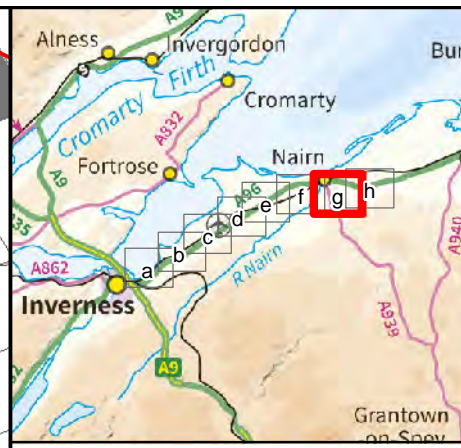
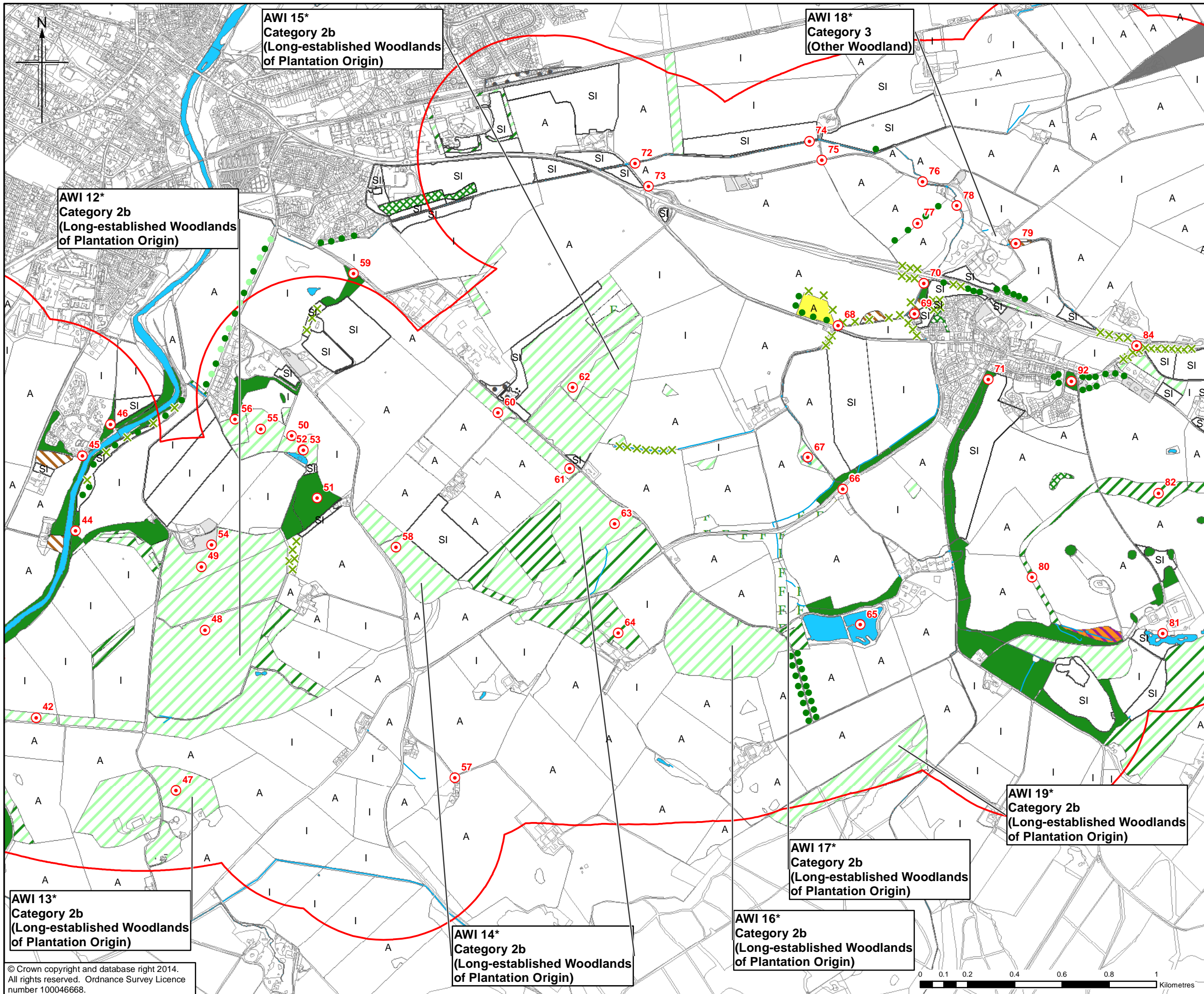
Project  
**A95 DUALLING**  
INVERNESS TO NAIRN  
(incl. Nairn Bypass)

Drawing title  
**DMRB STAGE 2  
PHASE 1 HABITAT /  
ANCIENT WOODLAND INVENTORY**

Drawing Status	FINAL	SHEET 6 of 8
Scale	1:15,000 @ A3	DO NOT SCALE
Jacobs No.	B1557601	
Client No.		
Drawing number	<b>Figure 11.1f</b>	Rev 1

© Crown copyright and database right 2014.  
All rights reserved. Ordnance Survey Licence  
number 100046668.





**Legend**

- Study Area
- Semi-natural Broadleaved Woodland
- Broadleaved Plantation Woodland
- Semi-natural Coniferous Woodland
- Coniferous Plantation Woodland
- Mixed Plantation Woodland
- Recently Felled Woodland
- Dense/Continuous Scrub
- Acid Grassland
- Semi-improved Neutral Grassland
- Improved Grassland
- Marsh/Marshy Grassland
- Poor Semi-improved Grassland
- Other Tall Herb and Fern - Ruderal
- Wet Dwarf Shrub Heath
- Swamp
- Water
- Quarry
- Arable Land
- Amenity Grassland
- Bare Ground
- Not Surveyed
- Watercourse
- Scattered broadleaved trees
- Scattered coniferous trees
- Scattered bracken
- Scattered scrub
- Target Notes
- Ancient Woodland Inventory as downloaded from SNHI, March 2013.

1	01/09/2014	DMRB Stage 2 Report	LS	JF	PG	EHB
0	01/08/2014	Initial Issue	LS	JF	PG	GH
Rev.	Rev. Date	Purpose of revision	Orig/Down	Checked	Rev'd	Apprv'd

**JACOBS**  
95 Botwell Street, Glasgow, G2 7HX, UK.  
Tel: +44(0)141 204 2511 Fax: +44(0)141 226 3109  
www.jacobs.com

Client: **TRANSPORT SCOTLAND**  
CORPORATE ALBA

Project: **A95 DUALLING**  
INVERNESS TO NAIRN  
(incl. Nairn Bypass)

Drawing title: **DMRB STAGE 2 PHASE 1 HABITAT / ANCIENT WOODLAND INVENTORY**

Drawing Status: **FINAL**

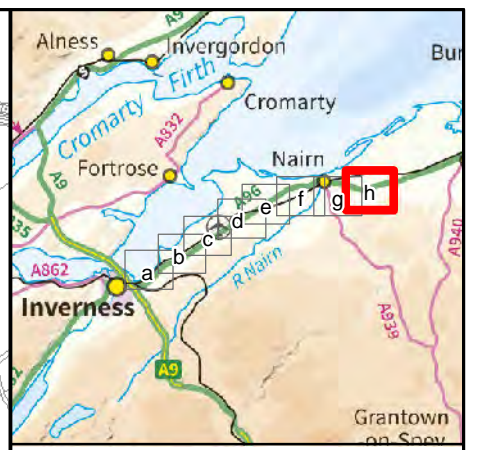
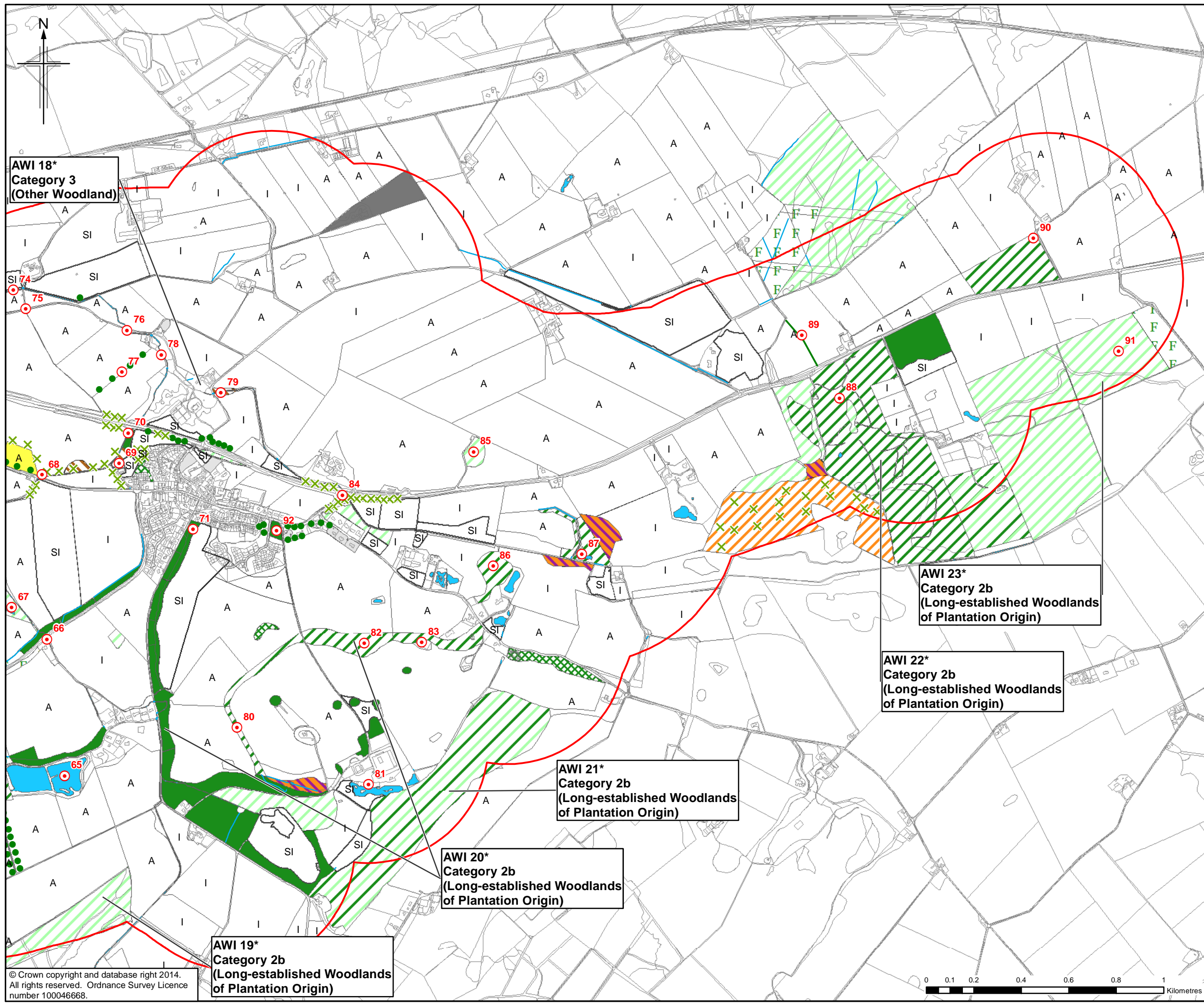
Scale: **1:15,000 @ A3 DO NOT SCALE**

Jacobs No. **B1557601**

Client No. **Figure 11.g**

Drawing number **1**

This drawing is not to be used in whole or part other than for the intended purpose and project as defined on this drawing. Refer to the contract for full terms and conditions.



- Legend**
- Study Area
  - Semi-natural Broadleaved Woodland
  - Broadleaved Plantation Woodland
  - Semi-natural Coniferous Woodland
  - Coniferous Plantation Woodland
  - Mixed Plantation Woodland
  - Recently Felled Woodland
  - Dense/Continuous Scrub
  - Acid Grassland
  - Semi-improved Neutral Grassland
  - Improved Grassland
  - Marsh/Marshy Grassland
  - Poor Semi-improved Grassland
  - Other Tall Herb and Fern - Ruderal
  - Wet Dwarf Shrub Heath
  - Swamp
  - Water
  - Quarry
  - Arable Land
  - Amenity Grassland
  - Bare Ground
  - Not Surveyed
  - Watercourse
  - Scattered broadleaved trees
  - Scattered coniferous trees
  - x Scattered bracken
  - x Scattered scrub
  - Target Notes
  - \* Ancient Woodland Inventory as downloaded from SNHi, March 2013.

1	01/09/2014	DMRB Stage 2 Report	LS	JF	PG	EHB
0	01/08/2014	Initial Issue	LS	JF	PG	GH
Rev.	Rev. Date	Purpose of revision	Orig/Down	Checked	Rev'd	Apprv'd

**JACOBS**  
 95 Bothwell Street, Glasgow, G2 7HX, UK.  
 Tel: +44(0)141 204 2511 Fax: +44(0)141 226 3109  
 www.jacobs.com

Client  
  
 TRANSPORT SCOTLAND  
 COTHRANAE ALBA

Project  
  
**A95**  
 DUALLING  
 INVERNESS TO NAIRN  
 (incl. Nairn Bypass)

Drawing title  
**DMRB STAGE 2  
 PHASE 1 HABITAT /  
 ANCIENT WOODLAND INVENTORY**

Drawing Status	FINAL	SHEET 8 of 8
Scale	1:15,000 @ A3	DO NOT SCALE
Jacobs No.	B1557601	
Client No.		
Drawing number	<b>Figure 11.1h</b>	Rev 1

© Crown copyright and database right 2014.  
 All rights reserved. Ordnance Survey Licence number 100046668.

