
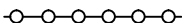

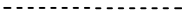



LEGEND:

- Existing Watercourse 
- New Watercourse 
- Existing Watercourse (where works do not include diversion) 
- Road Improvement Proposals 

This map is based upon Ordnance Survey material with the permission of Ordnance Survey on behalf of the Controller of Her Majesty's stationery Office (c) Crown copyright 2011. Any unauthorised reproduction infringes Crown copyright and may lead to prosecution or civil proceedings. Scottish Executive Licence number : SE100046668 2011.



M8, M73, M74 Network Improvements Notice of Works in Relation to Waters



Plan No. WC05