



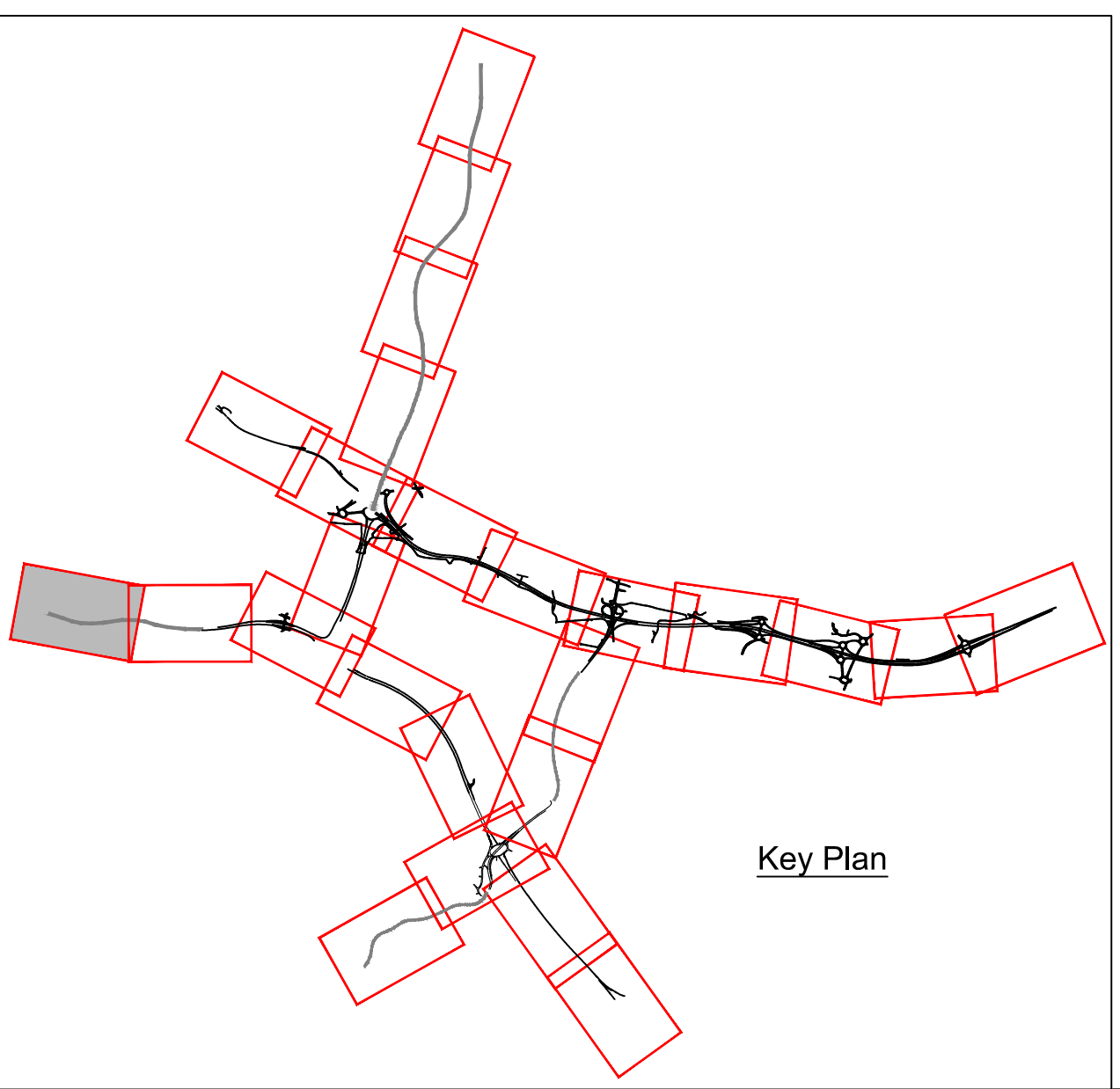
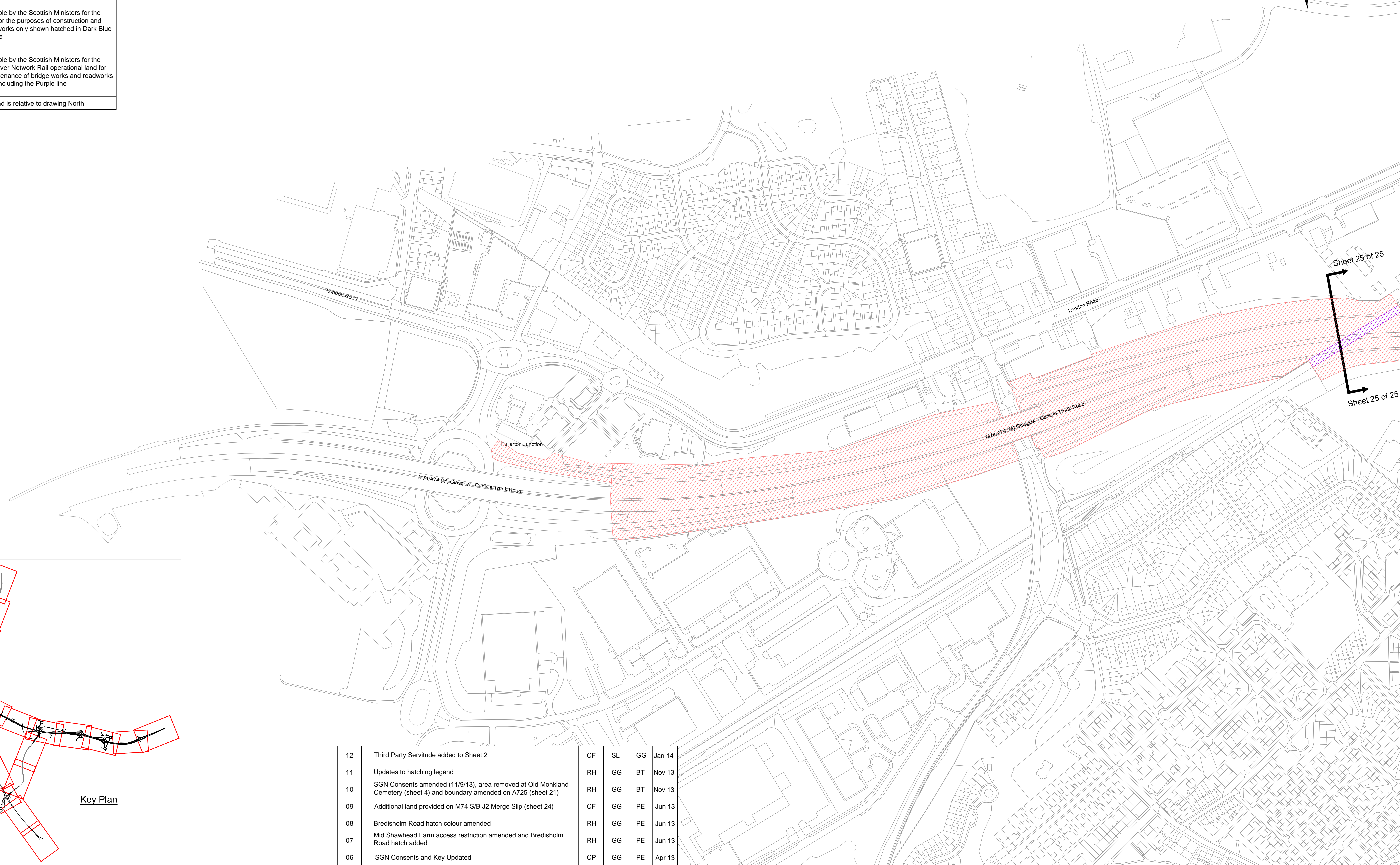


LEGEND:

-  Limit of Land Made Available by the Scottish Ministers for the New Works shown hatched in Pink including the Pink line
-  Limit of Land Made Available by the Scottish Ministers for the New Works where access will be subject to restrictions due to SGN Diversionary Works, shown cross-hatched in Pink including the Pink line
-  Limit of Land Made Available by the Scottish Ministers for the New Works as Servitude for the purposes of construction and maintenance of drainage works only shown hatched in Dark Blue including the Dark Blue line
-  Limit of Land Made Available by the Scottish Ministers for the New Works as Servitude over Network Rail operational land for the construction and maintenance of bridge works and roadworks shown hatched in Purple including the Purple line

Note: All Hatching detailed in Legend is relative to drawing North



12	Third Party Servitude added to Sheet 2	CF	SL	GG	Jan 14
11	Updates to hatching legend	RH	GG	BT	Nov 13
10	SGN Consents amended (11/9/13), area removed at Old Monkland Cemetery (sheet 4) and boundary amended on A725 (sheet 21)	RH	GG	BT	Nov 13
09	Additional land provided on M74 S/B J2 Merge Slip (sheet 24)	CF	GG	PE	Jun 13
08	Bredisholm Road hatch colour amended	RH	GG	PE	Jun 13
07	Mid Shawhead Farm access restriction amended and Bredisholm Road hatch added	RH	GG	PE	Jun 13
06	SGN Consents and Key Updated	CP	GG	PE	Apr 13
05	Response to Dialogue queries	RH	GG	MB	Aug 12
04	SGN Information Added	RH	GG	MB	Jun 12
03	General Amendments	RH	GG	MB	Jun 12
02	General Amendments	RH	GG	MB	May 12
01	General Amendments	RH	GG	MB	Apr 12
REV	REVISIONS	BY	CHKD	APPD	DATE
AMENDMENTS					

This map is based on Ordnance Survey material with the permission of Ordnance Survey on behalf of the Controller of Her Majesty's Stationary Office Crown Copyright. Unauthorised reproduction infringes Crown copyright and may lead to prosecution or civil proceedings. Scottish Executive 100046668 2013

DESIGN BY:	GG	CHECKED BY:	GG
DATE:	April 2013	DATE:	April 2013
DRAWN BY:	CP	APPROVED BY:	PE
DATE:	April 2013	DATE:	April 2013

DRAWING STATUS: CONTRACT

CLIENT



An agency of The Scottish Government

PROJECT TITLE

**M8 M73 M74
Motorway Improvements**

ENGINEER



IN ASSOCIATION WITH



DRAWING TITLE

**Land Made Available by the
Scottish Ministers for the New Works**
Sheet 24 of 25

SCALE AT A1: 1:2500

DRAWING NO: **M8/C/LMA/024**

REV: **12**