








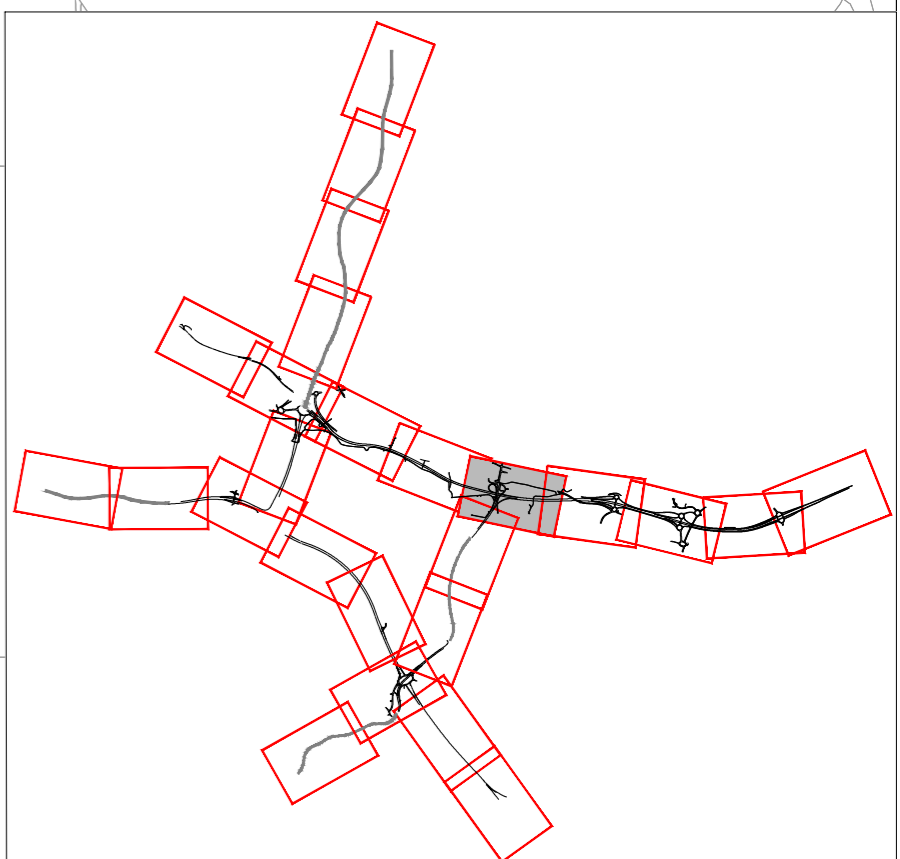
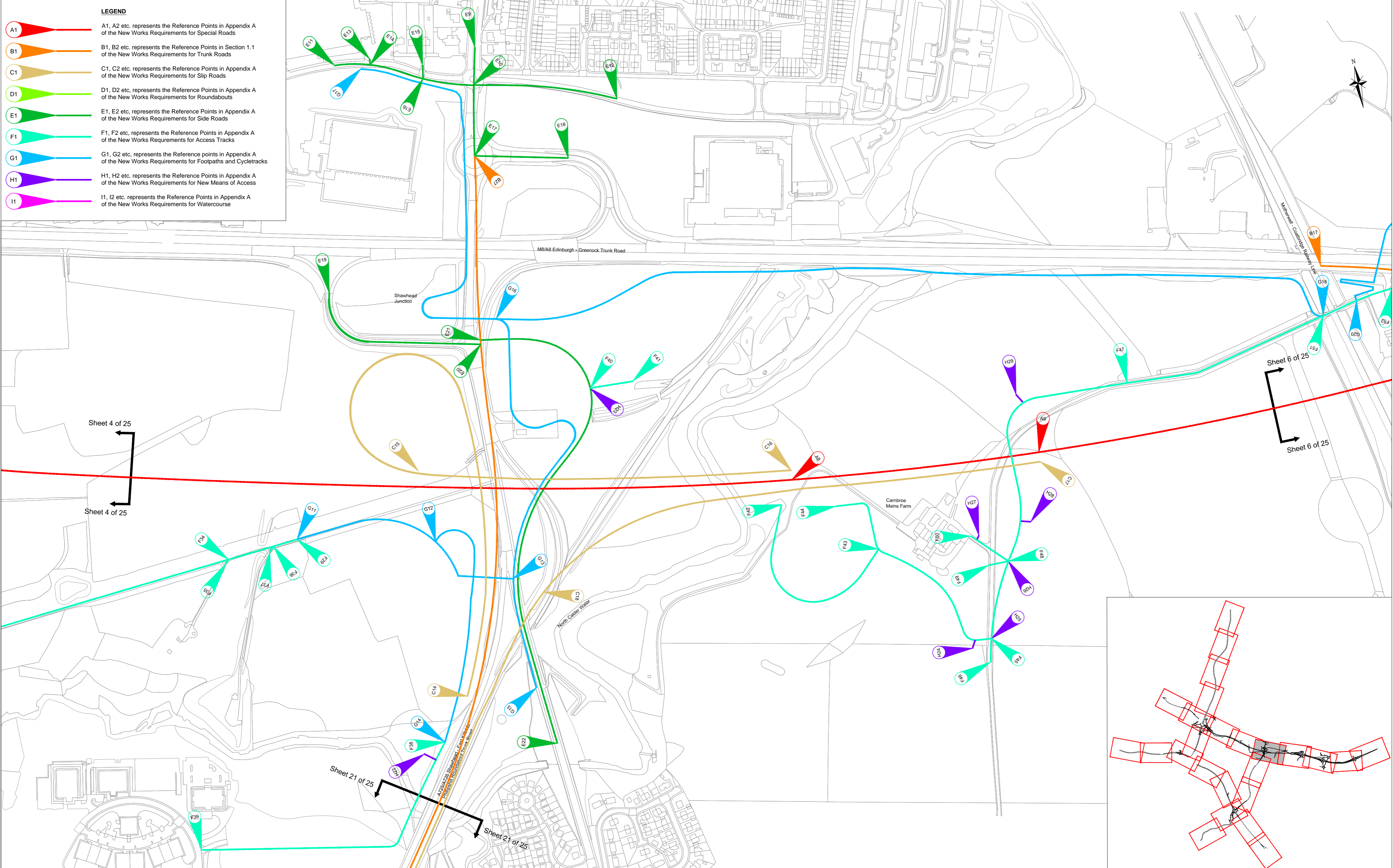


**LEGEND**

-  A1, A2 etc. represents the Reference Points in Appendix A of the New Works Requirements for Special Roads
-  B1, B2 etc. represents the Reference Points in Section 1.1 of the New Works Requirements for Trunk Roads
-  C1, C2 etc. represents the Reference Points in Appendix A of the New Works Requirements for Slip Roads
-  D1, D2 etc. represents the Reference Points in Appendix A of the New Works Requirements for Roundabouts
-  E1, E2 etc. represents the Reference Points in Appendix A of the New Works Requirements for Side Roads
-  F1, F2 etc. represents the Reference Points in Appendix A of the New Works Requirements for Access Tracks
-  G1, G2 etc. represents the Reference points in Appendix A of the New Works Requirements for Footpaths and Cycletracks
-  H1, H2 etc. represents the Reference Points in Appendix A of the New Works Requirements for New Means of Access
-  I1, I2 etc. represents the Reference Points in Appendix A of the New Works Requirements for Watercourse



CLIENT



Agency of  The Scottish Government

PROJECT TITLE

**M8 M73 M74  
Motorway Improvements**

REV	REVISIONS	BY	CHKD	APP'D	DATE
03	Ref points amended (sheet 1) and Bridle way added (sheets 15, 16)	CF	GG	PE	Jun 13
02	Reference points updated	GM/AR	GG	MB	July 12
01	Baillieston Access Track added	RH	GG	MB	Jun 12

AMENDMENTS

This map is based on Ordnance Survey material with the permission of Ordnance Survey on behalf of the Controller of Her Majesty's Stationery Office Crown Copyright. Unauthorised reproduction infringes Crown copyright and may lead to prosecution or civil proceedings. Scottish Executive 100046668 2011

DESIGN BY:	GG	CHECKED BY:	GG
DATE:	March 2012	DATE:	March 2012
DRAWN BY:	RH	APPROVED BY:	MB
DATE:	March 2012	DATE:	March 2012

DRAWING STATUS: CONTRACT

ENGINEER



IN ASSOCIATION WITH



DRAWING TITLE

**Scheme Reference Contract Plans  
Requirements for Roads  
Sheet 5 of 25**

SCALE AT A1 1:2500	DRAWING NO <b>M8/C/REF/005</b>	REV <b>03</b>
-----------------------	-----------------------------------	------------------