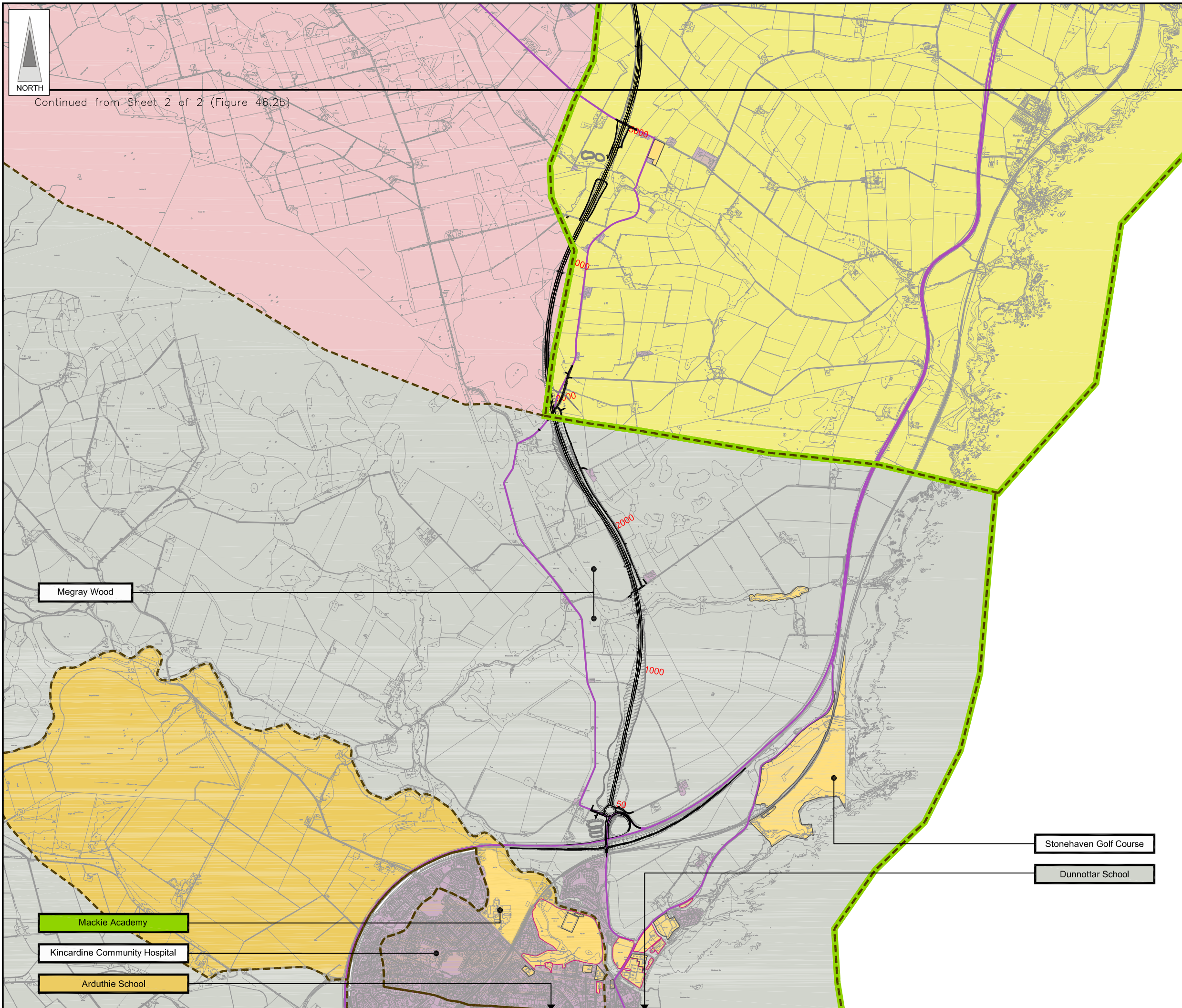
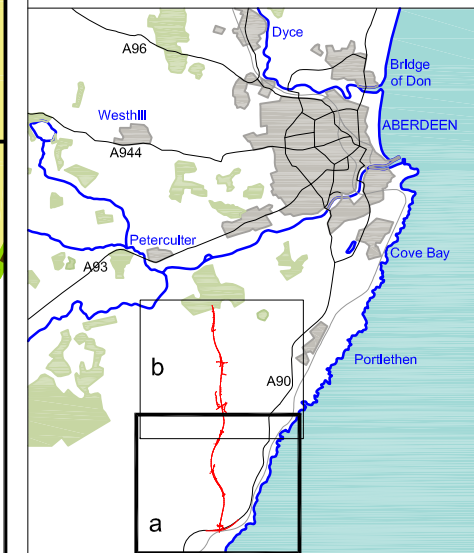


FIGURE 46.2a



- LEGEND**
- Proposed Route (Engineering Profile 04/05/07)
  - Forestry Commission Woodland
  - Residential Area
  - Educational Public/Recreational Commercial } Community Facilities
  - Future New Communities
  - Bus Routes
  - School Catchment Areas**
  - Primary School Boundary
  - Secondary School Boundary
  - Charleston School } Primary School
  - Culls Academy } Secondary School

Rev	Date	Purpose of Revision	Drwn	Chkd	Appd

**JE JACOBS**  
 95 Bothwell Street, Glasgow, G2 7HX, UK  
 Tel: 0141 204 2511 Fax: 0141 226 3109  
 www.jacobstabale.com

Client: **Aberdeen Western Peripheral Route**

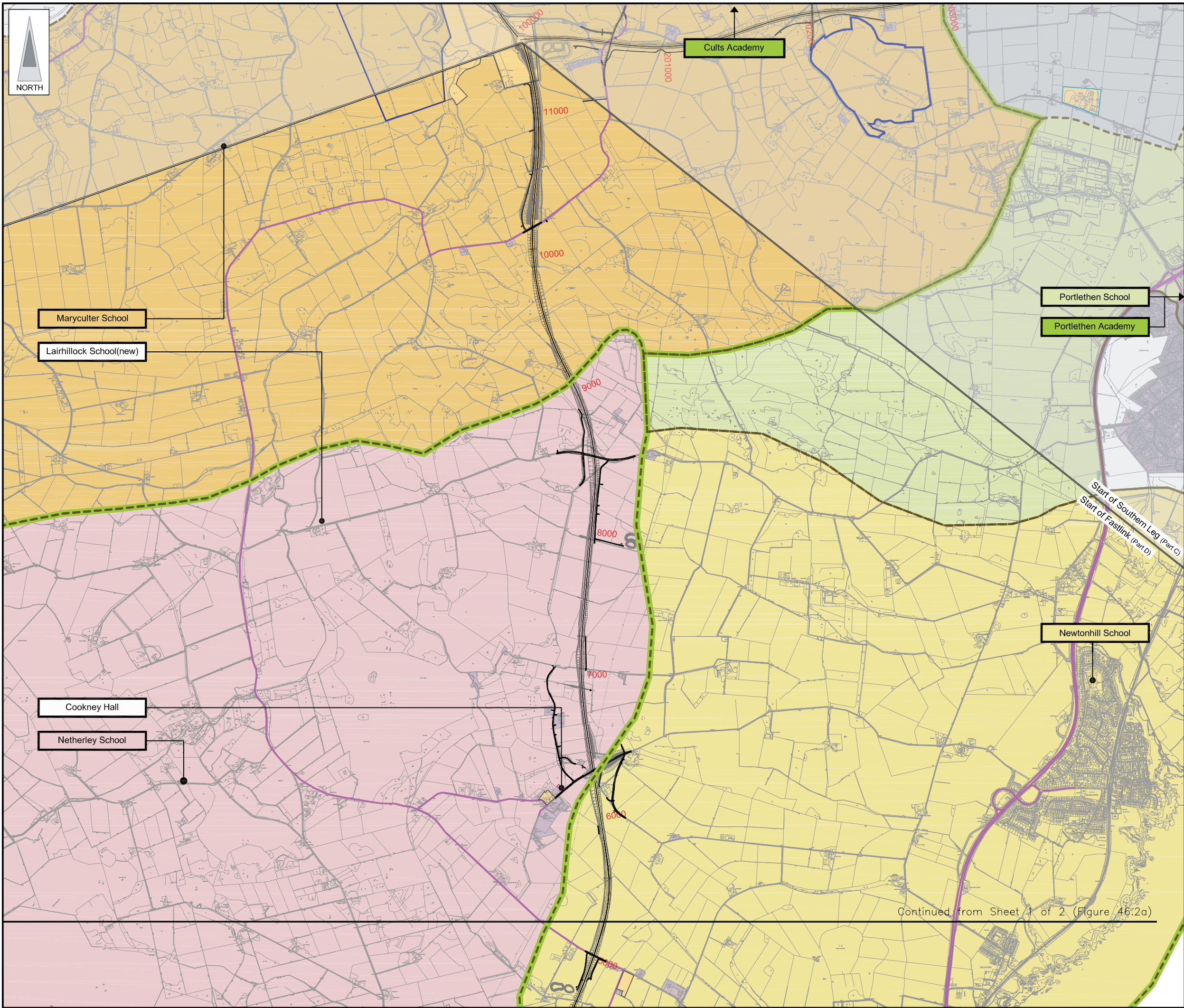
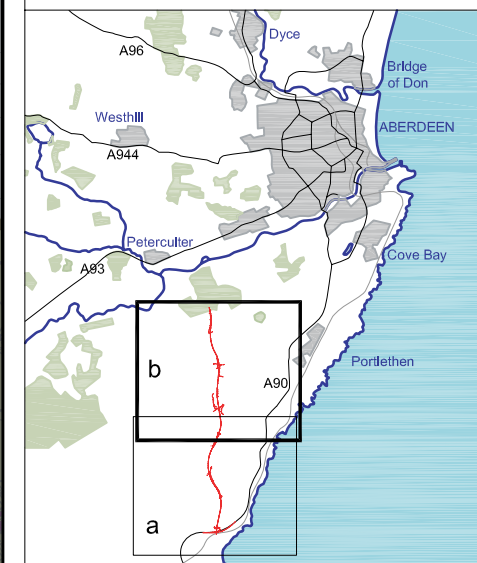
Project: **Aberdeen Western Peripheral Route Environmental Statement, Part D - Fastlink**

Title: **Community Effects Sheet 1 of 2**

Drawing Status	FINAL	Revisions	
JB No.	0010332	Date	July 2007
Figure No.	FIGURE 46.2a	Checked	SH
Scale	1:25,000	Approved	SH
Drawn	SHF	Checked	FB

This map is based on Ordnance Survey material with the permission of Ordnance Survey on behalf of the controller of Her Majesty's Stationery Office. Unauthorised reproduction infringes Crown copyright and may lead to prosecution or civil proceedings. Scottish Executive Licence Number, 100020540 (2007). This drawing is not to be used in whole or part other than for the intended purpose and project as defined on this drawing. Refer to the contract for full terms and conditions. Maps produced by Jacobs UK Ltd. This map should NOT be rescaled. Copyright reserved.

FIGURE 46.2b



- LEGEND**
- Proposed Route (Engineering Profile 04/05/07)
  - Forestry Commission Woodland
  - Residential Area
  - Educational Public/Recreational Commercial } Community Facilities
  - Future New Communities
  - Bus Routes
  - School Catchment Areas**
  - Primary School Boundary
  - Secondary School Boundary
  - Charleston School } Primary School
  - Cults Academy } Secondary School

Rev	Date	Purpose of Revision	Drwn	Chkd	Appd

**JE JACOBS**  
 95 Bothwell Street, Glasgow, G2 7HX, UK  
 Tel: 0141 204 2511 Fax: 0141 226 3109  
 www.jacobstabtle.com

Client: Aberdeen Western Peripheral Route


Project: Aberdeen Western Peripheral Route  
 Environmental Statement, Part D - Fastlink

Title: **Community Effects**  
 Sheet 2 of 2

Drawing Status	FINAL	Revisions	
JB No.	0010332	Date	July 2007
Figure No.	FIGURE 46.2b	Checked	SH
Scale	1:25,000	Approved	SH
Drawn	SHF	Checked	FB

This drawing is not to be used in whole or part other than for the intended purpose and project as defined on this drawing. Refer to the contract for full terms and conditions. Maps produced by Jacobs UK Ltd. This map should NOT be rescaled. Copyright reserved.

Continued from Sheet 1 of 2 (Figure 46.2a)



This map is based on Ordnance Survey material with the permission of Ordnance Survey on behalf of the controller of Her Majesty's Stationary Office. Crown copyright. Unauthorised reproduction infringes Crown copyright and may lead to prosecution or civil proceedings. Scottish Executive Licence Number, 100020540 (2007).