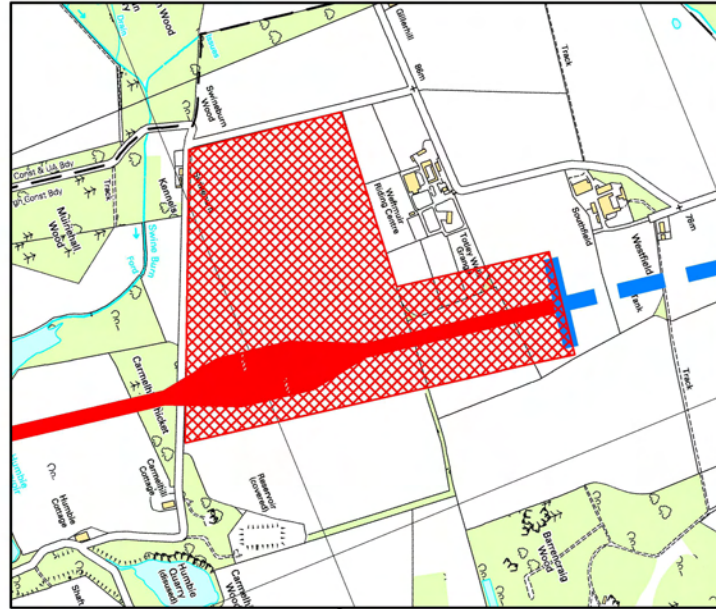
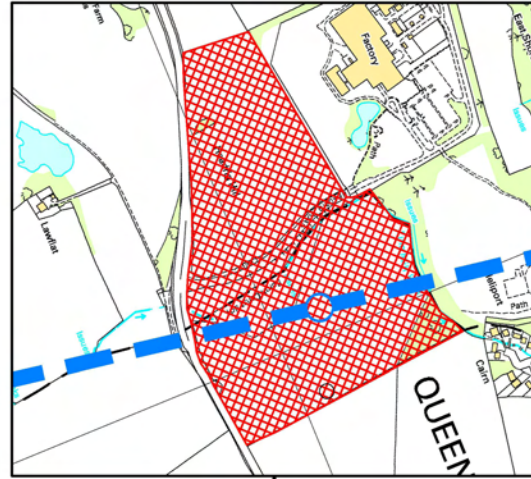


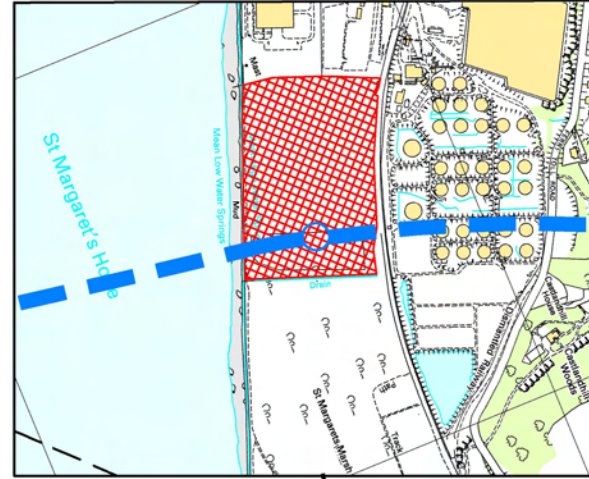
POTENTIAL CONSTRUCTION SITE



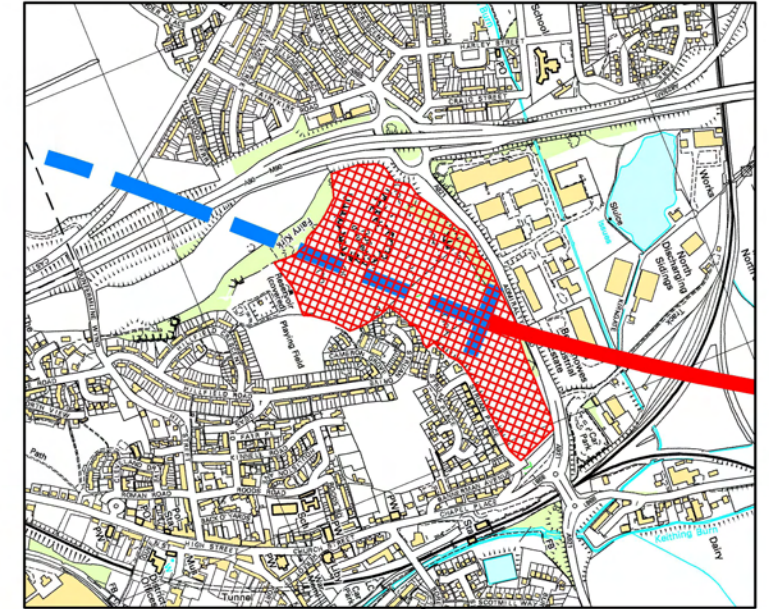
POTENTIAL SHAFT LOCATION



POTENTIAL SHAFT LOCATION



POTENTIAL CONSTRUCTION SITE



This map is reproduced from Ordnance Survey material with the permission of the Controller of Her Majesty's Stationery Office © Crown copyright. Unauthorised reproduction infringes Crown copyright and may lead to prosecution or civil proceedings. Licence number 100019139.

Client



JACOBS CONSULTANCY

FABER MAUNSELL | AECOM

Grant Thornton

TRIBAL

3	19.06.07	FINAL	NAR	SJ	IWD
2	08.06.07	2nd DRAFT - NORTH NETWORK REVISED CONSTRUCTION SITE MOVED	NAR	SJ	IWD
Rev	Date	Purpose of Revision	Drawn	Check	App.
Drawn	NAR	Checked JP	Approved	IWD	
Scale	1:30,000 @ A3	Status FINAL	Date	MAY 2006	
	1:15,000 @ A3				

Project	FORTH REPLACEMENT CROSSING STUDY		
Title	TUNNEL CROSSING D CONSTRUCTION SITES AND SHAFT LOCATIONS		
Project No.	49550	Drawing No.	T / GD1 / 01
Rev.			3