








-  Proposed Tunnel Alignment
-  Indicative Road Alignment
-  Proposed Toll Plaza (If required)
-  Proposed Interchange
-  Visual Receptors
-  Visual Receptors
-  Wider Views

Client



**TRANSPORT SCOTLAND**

**JACOBS CONSULTANCY**

FABER MAUNSELL | AECOM

Grant Thornton

**TRIBAL**

2	20/06/07	FINAL ISSUE- LEGEND AMENDMENTS	CS		
1	19/06/07	FINAL-1ST ISSUE	CS	BAC	IAB
Rev	Date	Purpose of Revision	Drawn	Check	App
Drawn	RK/CS		Checked	BAC	Approved
Scale	1:15,000 @ A3		Status	FINAL	Date
				June 2007	

Project	FORTH REPLACEMENT CROSSING STUDY		
Title	VISUAL IMPACT 1 OF 2 (N)		
Project No.	49550	Drawing No.	49550/T/EE1/07
Rev.			2

This map is reproduced from Ordnance Survey material with the permission of the Controller of Her Majesty's Stationary Office © Crown copyright. Unauthorised reproduction infringes Crown copyright and may lead to prosecution or civil proceedings. Licence No. AL 100019139