

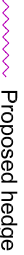




LEGEND


- 


New Trees
- 


Existing Trees
- 


Proposed hedge
- 


Existing Water body
- 


Existing grass central reservation
- 


New grass
- 


New wildflower grass mix
- 


New embankment planting (shrubs and groundcover)
- 


Existing Road
- 

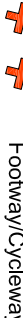
New Roads
- 

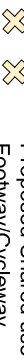
Existing Safety Fence along Route
- 

Proposed attenuation Ponds
- 

New Bridge
- 

Existing Footway
- 

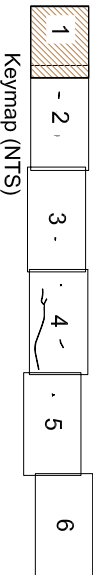
Proposed Footway
- 

Existing Shared use Footway/Cycleway
- 

Proposed Shared use Footway/Cycleway

NOTES:

1. New trees, shrubs and groundcover to be native species of local Provenance.



Scale : 1:3,000 at A3



This document has been prepared in accordance with the terms of the contract between the client and the contractor. It is not to be used for any other purpose without the written consent of the contractor. © Scott Wilson Scotland Ltd



A77 Symington and Bogend Toll

Sept 08

FIGURE 2.3
The Scheme