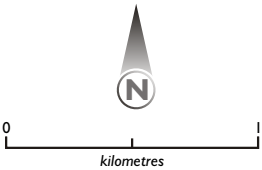


Route Options

- Red
- Red (roundabout option)
- Blue
- Blue (roundabout option)
- Yellow
- Yellow (roundabout option)
- All three options



This map is reproduced from Ordnance Survey material with the permission of Ordnance Survey on behalf of the Controller of Her Majesty's Stationary Office © Crown Copyright.
Unauthorised reproduction infringes Crown Copyright and may lead to prosecution or civil proceedings. Crown Copyright. All rights reserved Scottish Executive 100020540 2006.

CLIENT



TRANSPORT
SCOTLAND

An agency of  SCOTTISH EXECUTIVE



Atkins Ltd
Planning Landscape & Heritage
5th Floor, 200 Broomielaw
Glasgow G1 4RU
©ATKINS

Tel: 0141 220 2000
Fax: 0141 220 2001

PROJECT

A77 MAYBOLE

DRAWING TITLE

SOIL CLASSIFICATION

SCALE

1:30000 @A3

DRAWN

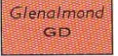
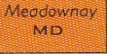


CDM

DATE

Sept 2007

DRAWING NO

5028091_GEO_002

ASSOCIATION	PARENT MATERIAL	SERIES			
		BROWN FOREST SOILS		IRON PODZOLS	NON-CALCEROUS GLEYS
		FREELY DRAINED	IMPERFECTLY DRAINED	FREELY DRAINED	POORLY DRAINED
Glenalmond	Till derived from sedimentary rocks mainly of Old Red Sandstone Age				
Maybole	Moraine derived from sandstones of Lower O.R.S age				
Darvel	Fluvioglacial sands & gravels	