

## **Appendix H - Land Use Records**

Historical Land Use Table

Surrounding Former Land Use Plan, and

Surrounding Current Land Uses Plan


**HISTORICAL LAND USE TABLE**  
(refer to following map for location of sites)


Historical Land Use	Dates Appear on Historical Maps
Colliery SW of proposed bypass route	1896-1938
Colliery E of proposed bypass route	1896-1910
Colliery NW of proposed bypass route	1896
Colliery NE of proposed bypass route	1896
Iron Work/Foundry	1855-1910
Mineral Railway	1909-1910
Quarry NW of proposed bypass route	1855-1895
Quarry NE of proposed bypass route	1855-1895
Spoil heap Adjacent to NW of bypass route	1909
Spoil heap Adjacent to A737 Beith Road	1896


# Dalry Eastern Bypass - Surrounding Current Land Use




© Crown Copyright Ordnance Survey © North Ayrshire Council

 Dalry Eastern Bypass

 Cement Manufacture

 Car Auction

 Foundry.shp



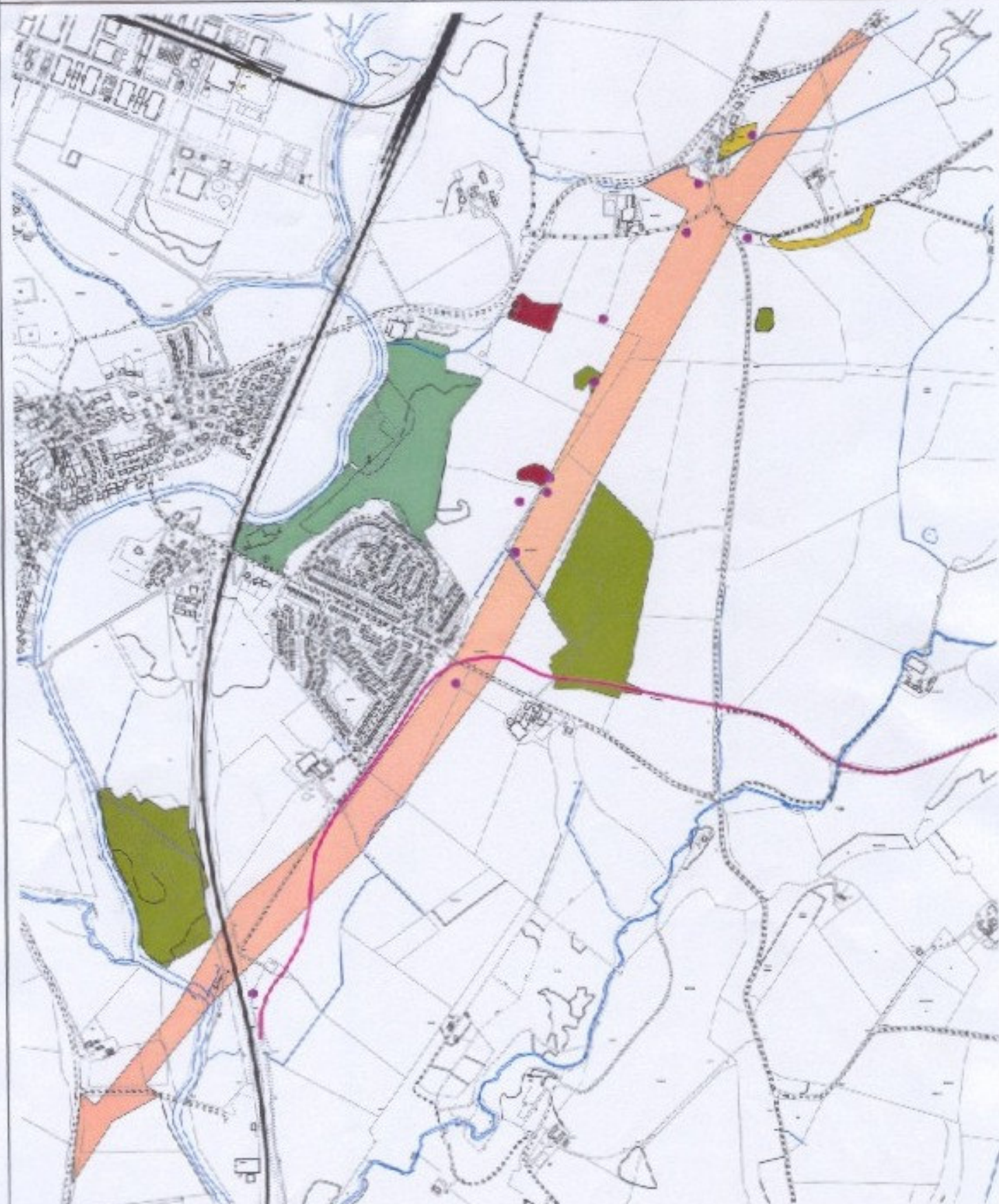
1:11500



This map is based upon OS material with permission of OS or  
data of the Controller of HMSO © Crown Copyright.  
Use and reproduction infringes Crown Copyright and may  
lead to prosecution or civil proceedings. LA 10001292, 2004



# Dalry Eastern Bypass - Surrounding Former Land Use

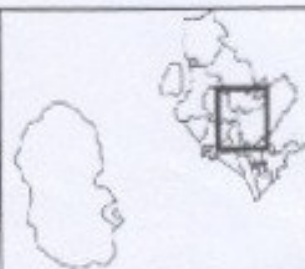


© Crown Copyright Ordnance Survey © North Ayrshire Council

- |  |  |
|--|--|
|  Dalry Eastern Bypass |  Mine Entry           |
|  Inn Works            |  Mineral Railway Line |
|  Spoil Heap           |  Quarry               |
|  Colliery             |  |



1:11500



This map is based upon OS material with permission of OS in  
 benefit of the Controller of H&M © Crown Copyright  
 Unauthorised reproduction infringes Crown Copyright and may  
 lead to action for civil and criminal proceedings. LA 100000000 2004