



Forres





Produced by Asset Information & Mapping Team


Date: 15th September 2010

E-mail: AssetInformation&MappingTeam@networkrail.co.uk

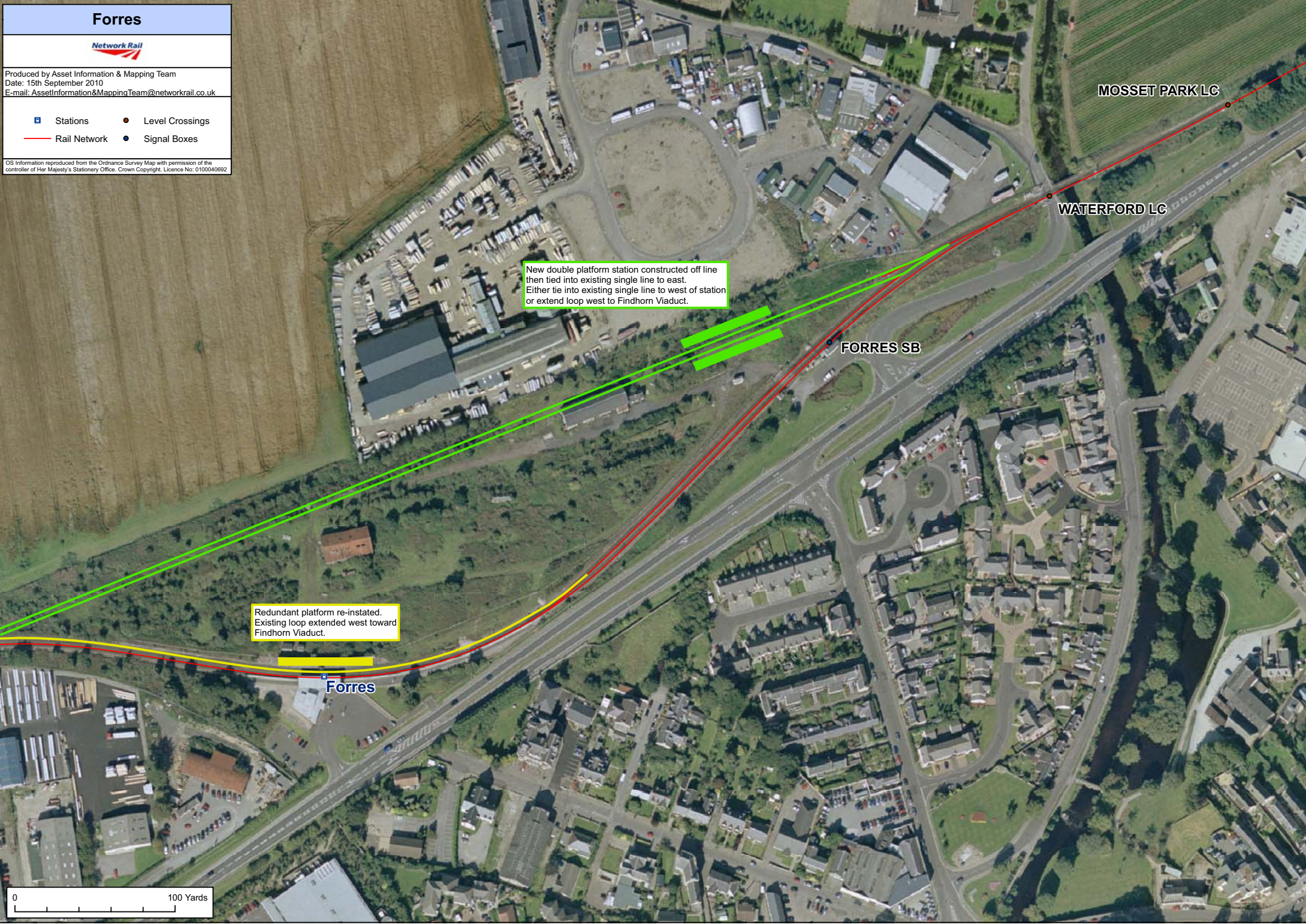
 Stations

 Level Crossings

 Rail Network

 Signal Boxes

OS Information reproduced from the Ordnance Survey Map with permission of the controller of Her Majesty's Stationery Office. Crown Copyright. Licence No: 0100040692



New double platform station constructed off line then tied into existing single line to east. Either tie into existing single line to west of station or extend loop west to Findhorn Viaduct.

Redundant platform re-instated. Existing loop extended west toward Findhorn Viaduct.

FORRES

FORRES SB

WATERFORD LC

MOSSET PARK LC

0 100 Yards