A9 DUALLING
PERTH TO INVERNESS

A9 Dualling Programme

SEA Environmental Report

Appendix D1

GIS Constraint Mapping – A9 Section A

June 2013

TRANSPORT SCOTLAND
The Scottish Government

Section A - Option 1, Option 6

SECTION B
SECTION A
Dunkeld - Blairgowrie Lochs
Dunkeld - Blairgowrie Lochs
River Tay
River Tay
River Tay
Perth and Kinross
SECTION A

N

0 2.5 5
Kilometres

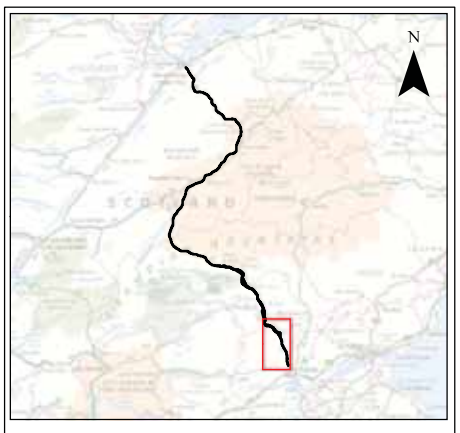

Legend

- SAC
- Dual Carriageway
- A9 200m Buffer
- A9 Section Breaks

A9 Options

- Section A Option 1
- Section A Option 6
- Section B Option 1
- Section B Option 2
- Section B Option 4
- Section B Option 5

Rev	Rev date	Purpose of revision	Drawn	Checkd	Apprv'd
A	24/04/2013	First Draft	TJH	ZM	JF

TRANSPORT SCOTLAND

A9 DUALLING PERTH TO INVERNESS

Burderop Park,
Swindon, SN4 0QD
+44 (0)1793 812479

Halcrow
A CH2M HILL COMPANY

Project:
A9 Dualling Strategic
Environmental Assessment

Drawing:
A9 Biodiversity, Flora & Fauna - Natura and
Ramsar Sites

Drawn by:	Tim Hughes	Date - 09/05/2013
Checked by:	Zahid Mia	Date - 09/05/2013
Approved by:	John Fox	Date - 09/05/2013

Drawing No: TSSEA9\ER\A\001

Rev A

Drawing scale: 1:50,000

Document Path: \\swin-fs-p00 ecospatial\Projects\A9_Transport_Scotland_Analysis\GIS\MXD\Biodiversity_Flora_and_Fauna\Nature_Site Selection_A_Natura_Sites.mxd

Reproduced by permission of Ordnance Survey on behalf of HMSO. © Crown copyright and database right. All rights reserved.
Transport Scotland Licence number 100046668, 2013

Section A - Option 1, Option 6

SECTION B
SECTION A

Lochs of Butterstone, Craiglush and Lowes

Fungarth Juniper Wood

Craig Tronach

Mill Dam

Cairnleith Moss

Thistle Brig

Shochie Burn

Methven Woods

Methven Woods

Almondbank

Perth and Kinross

SECTION A

0 2.5 5
Kilometres

N

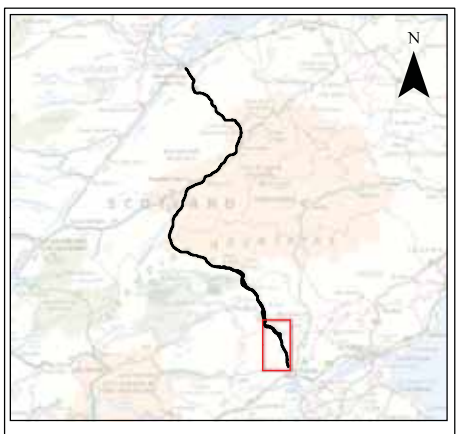

Legend

- SSSI
- Dual Carriageway
- A9 Section Breaks
- A9 200m Buffer

A9 Options

- Section A Option 1
- Section A Option 6
- Section B Option 1
- Section B Option 2
- Section B Option 4
- Section B Option 5

Rev	Rev date	Purpose of revision	Drawn	Checkd	Apprv'd
A	24/04/2013	First Draft	TJH	ZM	JF

TRANSPORT SCOTLAND

A9 DUALLING PERTH TO INVERNESS

Burderop Park,
Swindon, SN4 0QD
+44 (0)1793 812479

Halcrow
A CH2M HILL COMPANY

Project:
A9 Dualling Strategic
Environmental Assessment

Drawing:
A9 Biodiversity, Flora & Fauna - SSSI Sites and
National Nature Reserves

Drawn by:	Tim Hughes	Date - 09/05/2013
Checked by:	Zahid Mia	Date - 09/05/2013
Approved by:	John Fox	Date - 09/05/2013

Drawing No: TSSEA9\ER\A\002

Rev A

Drawing scale: 1:50,000

Document Path: \\swin-fs-p00\ecospatial\Projects\A9_Transport_Scotland_Analysis\GIS\MXD\Biodiversity_Flora_and_Fauna\SSSI_Sites_and_National_Nature_Reserves\Section_A_SSSI_Sites_and_National_Nature_Reserves.mxd

Reproduced by permission of Ordnance Survey on behalf of HMSO. © Crown copyright and database right. All rights reserved.
Transport Scotland Licence number 100046668, 2013

Section A - Option 1, Option 6

SECTION B
SECTION A
Perth and Kinross
SECTION A

N

0 2.5 5
Kilometres

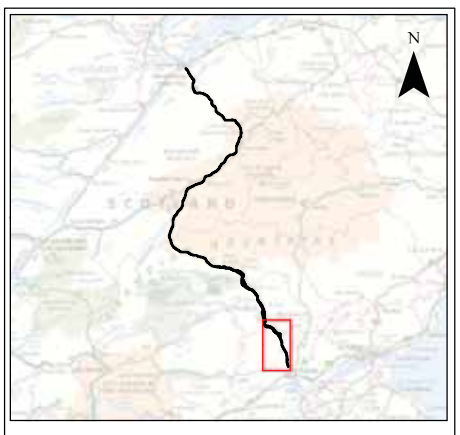

Legend

- Semi Natural Ancient Woodland
- Ancient Woodland
- A9 Section Breaks
- Dual Carriageway
- A9 200m Buffer

A9 Options

- Section A Option 1
- Section A Option 6
- Section B Option 1
- Section B Option 2
- Section B Option 4
- Section B Option 5

Rev	Rev date	Purpose of revision	Drawn	Checkd	Apprv'd
A	24/04/2013	First Draft	TJH	ZM	JF

TRANSPORT SCOTLAND

A9 DUALLING PERTH TO INVERNESS

Burderop Park,
Swindon, SN4 0QD
+44 (0)1793 812479
Halcrow
A CH2M HILL COMPANY

Project:
A9 Dualling Strategic
Environmental Assessment

Drawing:
A9 Biodiversity, Flora & Fauna - Ancient
Woodland and Semi-Natural Ancient Woodland

Drawn by:	Tim Hughes	Date - 09/05/2013
Checked by:	Zahid Mia	Date - 09/05/2013
Approved by:	John Fox	Date - 09/05/2013

Drawing No: TSSEA9\ER\A\003
Rev A

Drawing scale: 1:50,000

Document Path: \\swe-fs-0050.eu.qasdaf\Projects\A9_Transport_Scotland_Analysis\GIS\MXD\Biodiversity_Flora_and_Fauna\Ancient_Woodland_and_Semi_Natural_Ancient_Woodland\Ancient_Woodland\Section_A_Ancient_Woodland_and_Semi_Natural_Ancient_Woodland.mxd

Reproduced by permission of Ordnance Survey on behalf of HMSO. © Crown copyright and database right. All rights reserved.
Transport Scotland Licence number 100046668, 2013

Section A - Option 1, Option 6

SECTION B

SECTION A

Perth and Kinross

SECTION A

0 2.5 5

Kilometres

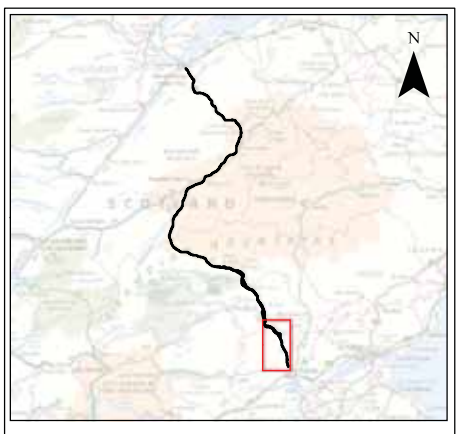

Legend

Species

- European Otter
- Eurasian Red Squirrel
- Wildcat
- A9 Section Breaks
- Dual Carriageway
- A9 200m Buffer

A9 Options

- Section A Option 1
- Section A Option 6
- Section B Option 1
- Section B Option 2
- Section B Option 4
- Section B Option 5

Rev	Rev date	Purpose of revision	Drawn	Checkd	Apprv'd
A	29/04/2013	First Draft	TJH	ZM	JF

Burderop Park,
Swindon, SN4 0QD
+44 (0)1793 812479

Project:
A9 Dualling Strategic
Environmental Assessment

Drawing:
A9 Biodiversity, Flora & Fauna - National
Biodiversity Network Species Data

Drawn by:	Tim Hughes	Date - 09/05/2013
Checked by:	Zahid Mia	Date - 09/05/2013
Approved by:	John Fox	Date - 09/05/2013

Drawing No: TSSEA9\ER\A\004

Rev A

Drawing scale: 1:50,000

Reproduced by permission of Ordnance Survey on behalf of HMSO. © Crown copyright and database right. All rights reserved.
Transport Scotland Licence number 100046668, 2013

Section A - Option 1, Option 6

SECTION B
SECTION A
River Tay (Dunkeld)
Perth and Kinross
SECTION A

N

0 2.5 5
Kilometres

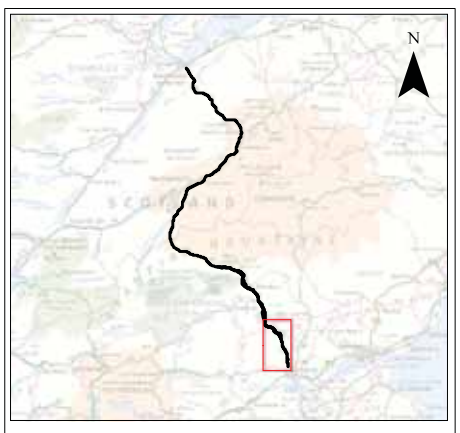

Legend

- National Scenic Area
- A9 Section Breaks
- Dual Carriageway
- A9 200m Buffer

A9 Options

- Section A Option 1
- Section A Option 6
- Section B Option 1
- Section B Option 2
- Section B Option 4
- Section B Option 5

Rev	Rev date	Purpose of revision	Drawn	Checkd	Appr'd
A	29/04/2013	First Draft	TJH	ZM	JF

TRANSPORT SCOTLAND

A9 DUALLING PERTH TO INVERNESS

Burderop Park,
Swindon, SN4 0QD
+44 (0)1793 812479

Halcrow
A CH2M HILL COMPANY

Project:
A9 Dualling Strategic
Environmental Assessment

Drawing:
Landscape - National Scenic Areas &
Cairngorms National Park

Drawn by:	Tim Hughes	Date - 14/05/2013
Checked by:	Zahid Mia	Date - 14/05/2013
Approved by:	John Fox	Date - 14/05/2013

Drawing No: TSSEA9\ER\A\005

Rev A

Drawing scale: 1:50,000

Reproduced by permission of Ordnance Survey on behalf of HMSO. © Crown copyright and database right. All rights reserved.
Transport Scotland Licence number 100046668, 2013

Section A - Option 1, Option 6

SECTION B

SECTION A

Perth and Kinross

SECTION A

0 2.5 5

Kilometres

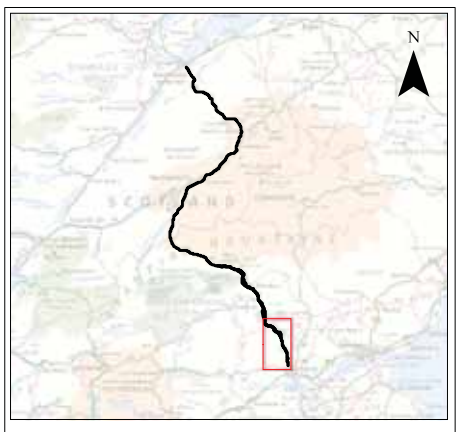

Legend

Landscape Character Types

- Highland Glens
- Highland Summits & Plateaux
- Inland Loch
- Lowland Hills
- Lowland River Corridors
- Urban
- A9 Section Breaks
- Dual Carriageway
- A9 200m Buffer

A9 Options

- Section A Option 1
- Section A Option 6
- Section B Option 1
- Section B Option 2
- Section B Option 4
- Section B Option 5

Rev	Rev date	Purpose of revision	Drawn	Checkd	Apprv'd
A	29/04/2013	First Draft	TJH	ZM	JF

TRANSPORT SCOTLAND

A9 DUALLING PERTH TO INVERNESS

Burderop Park,
Swindon, SN4 0QD
+44 (0)1793 812479
Halcrow
A CH2M HILL COMPANY

Project:
A9 Dualling Strategic Environmental Assessment

Drawing:
Landscape - Landscape Character Types

Drawn by:	Tim Hughes	Date - 14/05/2013
Checked by:	Zahid Mia	Date - 14/05/2013
Approved by:	John Fox	Date - 14/05/2013

Drawing No: TSSEA9\ER\A\006

Rev A

Drawing scale: 1:50,000

Reproduced by permission of Ordnance Survey on behalf of HMSO. © Crown copyright and database right. All rights reserved.
Transport Scotland Licence number 100046668, 2013

Section A - Option 1, Option 6

SECTION B
SECTION A

N

Perth and Kinross

SECTION A

0 2.5 5
Kilometres

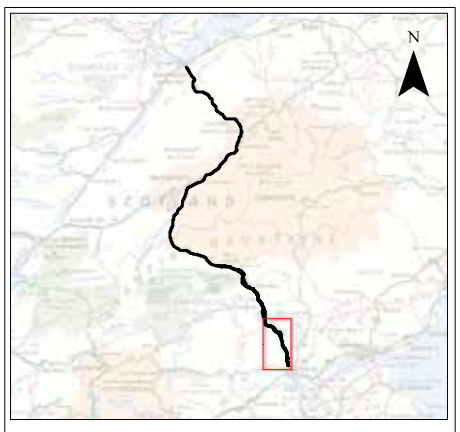

Legend

Value

High : 256

Low : 1

A9 Section Breaks

Dual Carriageway

A9 200m Buffer

A9 Options

Section A Option 1

Section A Option 6

Section B Option 1

Section B Option 2

Section B Option 4

Section B Option 5

Data Source: SNH Wildness Composite Map

Rev	Rev date	Purpose of revision	Drawn	Checkd	Apprv'd
A	29/04/2013	First Draft	TJH	ZM	JF

TRANSPORT SCOTLAND

A9 DUALLING PERTH TO INVERNESS

Burderop Park,
Swindon, SN4 0QD
+44 (0)1793 812479

Halcrow
A CH2M HILL COMPANY

Project:
A9 Dualling Strategic
Environmental Assessment

Drawing:
Landscape - Wildness

Drawn by:	Tim Hughes	Date - 28/05/2013
Checked by:	Zahid Mia	Date - 28/05/2013
Approved by:	John Fox	Date - 28/05/2013

Drawing No: TSSEA9\ER\A\007

Rev A

Drawing scale: 1:50,000

Reproduced by permission of Ordnance Survey on behalf of HMSO. © Crown copyright and database right. All rights reserved.
Transport Scotland Licence number 100046668, 2013

Section A - Option 1, Option 6

SECTION B

SECTION A

N

Perth and Kinross

SECTION A

0 2.5 5

Kilometres

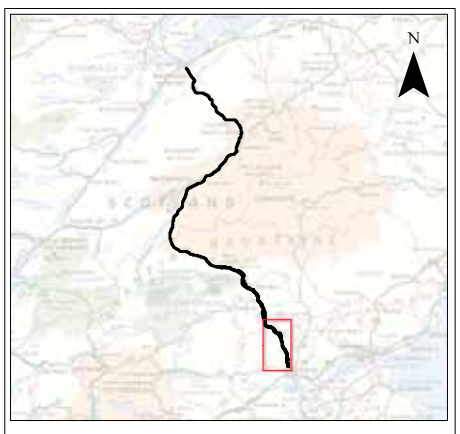

Legend

Soil Type

- Peat
- Peaty podzols
- A9 Section Breaks
- Dual Carriageway
- A9 200m Buffer

A9 Options

- Section A Option 1
- Section A Option 6
- Section B Option 1
- Section B Option 2
- Section B Option 4
- Section B Option 5

Rev	Rev date	Purpose of revision	Drawn	Checkd	Appr'd
A	29/04/2013	First Draft	TJH	ZM	JF

TRANSPORT SCOTLAND

A9 DUALLING PERTH TO INVERNESS

Burderop Park,
Swindon, SN4 0QD
+44 (0)1793 812479

Halcrow
A CH2M HILL COMPANY

Project:

A9 Dualling Strategic
Environmental Assessment

Drawing:

Soils and Water - Peat and Peaty Soil

Drawn by:	Tim Hughes	Date - 28/05/2013
Checked by:	Zahid Mia	Date - 28/05/2013
Approved by:	John Fox	Date - 28/05/2013

Drawing No: TSSEA9\ER\A\008

Rev A

Drawing scale: 1:50,000

Document Path: \\swinfs-fs1\Geographic\Projects\A9_Transport_Scotland_Analysis\08 Water\Soils_and_Water\Peat_and_Peaty_Soil\Peat_and_Peaty_SoilSection_A.mxd

Reproduced by permission of Ordnance Survey on behalf of HMSO. © Crown copyright and database right. All rights reserved.
Transport Scotland Licence number 100046668, 2013

Section A - Option 1, Option 6

SECTION B

SECTION A

N

Perth and Kinross

SECTION A

0 2.5 5

Kilometres

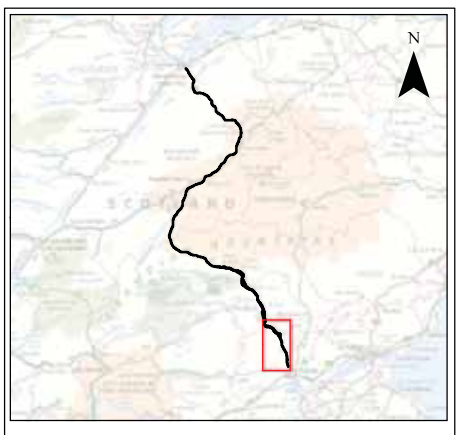

Legend

Wetland Types

- Fen
- Marshy Grassland
- Montane Grassland
- Non-Specific Wetland
- Other springs
- Other wet woodland
- Peat Bog
- Reedbed
- Seepage/flushes
- Swamp
- Wet Heath
- A9 Section Breaks
- Dual Carriageway
- A9 200m Buffer

A9 Options

- Section A Option 1
- Section A Option 6
- Section B Option 1
- Section B Option 2
- Section B Option 4
- Section B Option 5

Rev	Rev date	Purpose of revision	Drawn	Checkd	Apprv'd
A	29/04/2013	First Draft	TJH	ZM	JF

TRANSPORT SCOTLAND

A9 DUALLING PERTH TO INVERNESS

Burderop Park,
Swindon, SN4 0QD
+44 (0)1793 812479

Halcrow
A CH2M HILL COMPANY

Project:
A9 Dualling Strategic
Environmental Assessment

Drawing:
Soils and Water - Wetlands

Drawn by:	Tim Hughes	Date - 09/05/2013
Checked by:	Zahid Mia	Date - 09/05/2013
Approved by:	John Fox	Date - 09/05/2013

Drawing No: TSSEA9\ER\A\009

Rev A

Drawing scale: 1:50,000

Document Path: \\uwhrs-fs05.europa.aecom\Projects\A9_Transport_Scotland_Analysis\GIS\MXD\Soils_and_Water\Wetlands\Section_A_Wetlands.mxd

Reproduced by permission of Ordnance Survey on behalf of HMSO. © Crown copyright and database right. All rights reserved.
Transport Scotland Licence number 100046668, 2013

Section A - Option 1, Option 6

SECTION B

SECTION A

N

Perth and Kinross

SECTION A

0 2.5 5

Kilometres

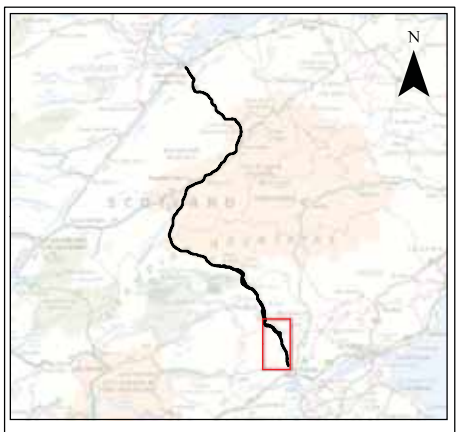

Legend

- 200yr Flood Risk Zone
- A9 Section Breaks
- Dual Carriageway
- A9 200m Buffer

A9 Options

- Section A Option 1
- Section A Option 6
- Section B Option 1
- Section B Option 2
- Section B Option 4
- Section B Option 5

Rev	Rev date	Purpose of revision	Drawn	Checkd	Apprv'd
A	29/04/2013	First Draft	TJH	ZM	JF

TRANSPORT SCOTLAND

A9 DUALLING PERTH TO INVERNESS

Burderop Park,
Swindon, SN4 0QD
+44 (0)1793 812479

Halcrow
A CH2M HILL COMPANY

Project:

A9 Dualling Strategic
Environmental Assessment

Drawing:

Soils and Water - 200yr Flood Risk Zone

Drawn by:	Tim Hughes	Date - 03/05/2013
Checked by:	Zahid Mia	Date - 03/05/2013
Approved by:	John Fox	Date - 03/05/2013

Drawing No: TSSEA9\ER\A\010

Rev A

Drawing scale: 1:50,000

Document Path: \\halcrow.local\ukdfs\Projects\A9_Transport_Scotland_Analysis\SHE\MXD\Soils_and_Water\F2_200yr\Section_A_F2_200yr.mxd

Reproduced by permission of Ordnance Survey on behalf of HMSO. © Crown copyright and database right. All rights reserved.
Transport Scotland Licence number 100046668, 2013

Section A - Option 1, Option 6

SECTION B

SECTION A

Perth and Kinross

SECTION A

0 2.5 5

Kilometres

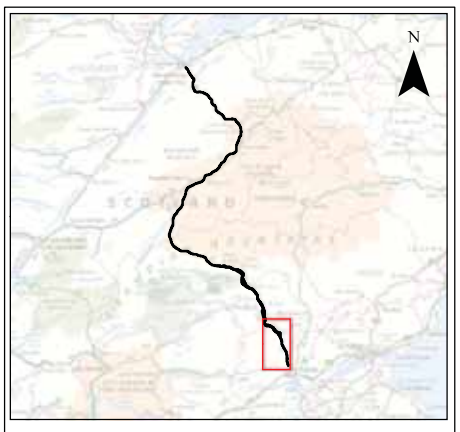

Legend

- Rivers
- Surface Pipes
- A9 Section Breaks
- Dual Carriageway
- A9 200m Buffer

A9 Options

- Section A Option 1
- Section A Option 6
- Section B Option 1
- Section B Option 2
- Section B Option 4
- Section B Option 5

Rev	Rev date	Purpose of revision	Drawn	Checkd	Apprv'd
A	29/04/2013	First Draft	TJH	ZM	JF

Burderop Park,
Swindon, SN4 0QD
+44 (0)1793 812479

Project:
A9 Dualling Strategic
Environmental Assessment

Drawing:
Soils and Water - Surface Watercourses

Drawn by:	Tim Hughes	Date - 10/05/2013
Checked by:	Zahid Mia	Date - 10/05/2013
Approved by:	John Fox	Date - 10/05/2013

Drawing No: TSSEA9\ER\A\011

Rev A

Drawing scale: 1:50,000

Reproduced by permission of Ordnance Survey on behalf of HMSO. © Crown copyright and database right. All rights reserved.
Transport Scotland Licence number 100046668, 2013

Section A - Option 1, Option 6

SECTION B

SECTION A

N

Perth and Kinross

SECTION A

0 2.5 5

Kilometres

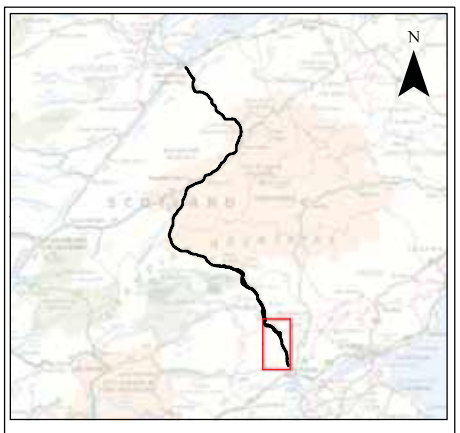

Legend

Land Capability for Agriculture (Grade)

- Arable Agriculture (Grade 1-3.1)
- Mixed Agriculture (Grade 3.2-4.2)
- Improved Grassland (Grade 5.1-5.3)
- Rough Grazing (Grade 6.1-7)
- Water
- Urban
- A9 Section Breaks
- Dual Carriageway
- A9 200m Buffer

A9 Options

- Section A Option 1
- Section A Option 6
- Section B Option 1
- Section B Option 2
- Section B Option 4
- Section B Option 5

Rev	Rev date	Purpose of revision	Drawn	Checkd	Apprv'd
A	29/04/2013	First Draft	TJH	ZM	JF

TRANSPORT SCOTLAND

A9 DUALLING PERTH TO INVERNESS

Burderop Park,
Swindon, SN4 0QD
+44 (0)1793 812479

Halcrow
A CH2M HILL COMPANY

Project:
A9 Dualling Strategic
Environmental Assessment

Drawing:
Soils and Water - Land Capability for Agriculture

Drawn by:	Tim Hughes	Date - 10/05/2013
Checked by:	Zahid Mia	Date - 10/05/2013
Approved by:	John Fox	Date - 10/05/2013

Drawing No: TSSEA9\ER\A\012

Rev A

Drawing scale: 1:50,000

Document Path: \\swdfs-fs-01\Geospatial\Projects\A9_Transport_Scotland_Analysis\GIS\MXD\Soils_and_Water\Land_Capability_for_Agriculture\Section_A_Land_Capability_for_Agriculture.mxd

Reproduced by permission of Ordnance Survey on behalf of HMSO. © Crown copyright and database right. All rights reserved.
Transport Scotland Licence number 100046668, 2013

Section A - Option 1, Option 6

SECTION B
SECTION A
DUNKELD HOUSE
THE HERMITAGE
MURTHLY CASTLE
BATTLEBY
SCONE PALACE
METHVEN CASTLE
SECTION A

Perth and Kinross

N

0 2.5 5
Kilometres

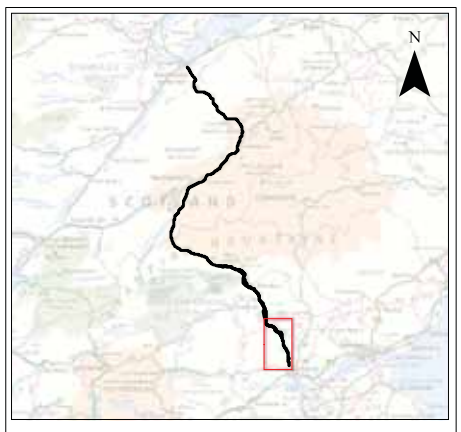

Legend

- Scheduled Monuments
- Gardens & Designed Landscapes
- A9 Section Breaks
- Dual Carriageway
- A9 200m Buffer

A9 Options

- Section A Option 1
- Section A Option 6
- Section B Option 1
- Section B Option 2
- Section B Option 4
- Section B Option 5

Rev	Rev date	Purpose of revision	Drawn	Checkd	Apprv'd
A	29/04/2013	First Draft	TJH	ZM	JF

TRANSPORT SCOTLAND

A9 DUALLING PERTH TO INVERNESS

Burderop Park,
Swindon, SN4 0QD
+44 (0)1793 812479

Halcrow
A CH2M HILL COMPANY

Project:
A9 Dualling Strategic
Environmental Assessment

Drawing:
Historic Environment - Scheduled Monuments, Battlefields, Gardens & Designed Landscapes

Drawn by:	Tim Hughes	Date - 14/05/2013
Checked by:	Zahid Mia	Date - 14/05/2013
Approved by:	John Fox	Date - 14/05/2013

Drawing No: TSSEA9\ER\A\013
Rev A

Drawing scale: 1:50,000

Reproduced by permission of Ordnance Survey on behalf of HMSO. © Crown copyright and database right. All rights reserved.
Transport Scotland Licence number 100046668, 2013

Section A - Option 1, Option 6

SECTION B
SECTION A
DUNKELD
BIRNAM
Perth and Kinross
PITCAIRNGREEN
SECTION A

N

0 2.5 5
Kilometres

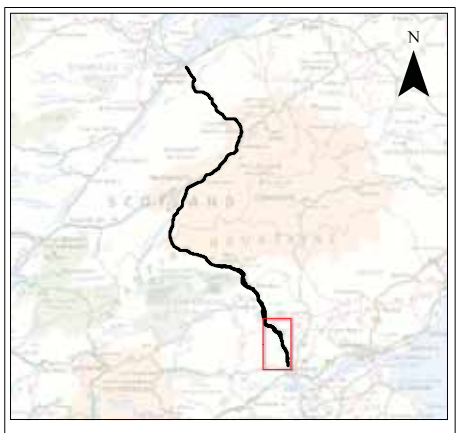

Legend

- Listed Buildings
- Conservation Areas
- A9 Section Breaks
- Dual Carriageway
- A9 200m Buffer

A9 Options

- Section A Option 1
- Section A Option 6
- Section B Option 1
- Section B Option 2
- Section B Option 4
- Section B Option 5

Rev	Rev date	Purpose of revision	Drawn	Checkd	Apprv'd
A	29/04/2013	First Draft	TJH	ZM	JF

TRANSPORT SCOTLAND

A9 DUALLING PERTH TO INVERNESS

Burderop Park,
Swindon, SN4 0QD
+44 (0)1793 812479
Halcrow
A CH2M HILL COMPANY

Project:
A9 Dualling Strategic Environmental Assessment

Drawing:
Historic Environment - Listed Buildings & Conservation Areas

Drawn by:	Tim Hughes	Date - 14/05/2013
Checked by:	Zahid Mia	Date - 14/05/2013
Approved by:	John Fox	Date - 14/05/2013

Drawing No: TSSEA9\ER\A\014
Rev A

Drawing scale: 1:50,000

Reproduced by permission of Ordnance Survey on behalf of HMSO. © Crown copyright and database right. All rights reserved.
Transport Scotland Licence number 100046668, 2013

Section A - Option 1, Option 6

SECTION B

SECTION A

Perth and Kinross

SECTION A

0 2.5 5

Kilometres

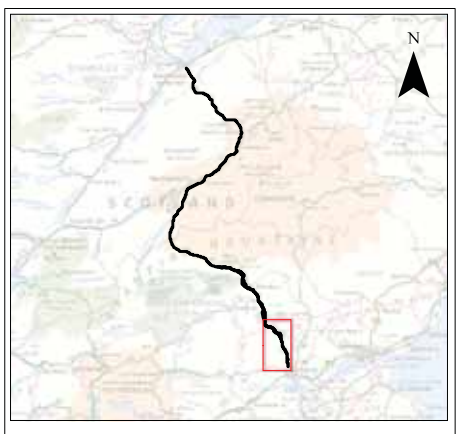

Legend

Accident Severity

- Fatal
- Serious
- Slight
- A9 Section Breaks
- Dual Carriageway

A9 Options

- Section A Option 1
- Section A Option 6
- Section B Option 1
- Section B Option 2
- Section B Option 4
- Section B Option 5

Rev	Rev date	Purpose of revision	Drawn	Checkd	App'rv'd
A	29/04/2013	First Draft	TJH	ZM	JF

Burderop Park,
Swindon, SN4 0QD
+44 (0)1793 812479

Project:
A9 Dualling Strategic Environmental Assessment

Drawing:
Population Human Health & Material Assets - Accident Locations (2001-2010 data)

Drawn by:	Tim Hughes	Date - 14/05/2013
Checked by:	Zahid Mia	Date - 14/05/2013
Approved by:	John Fox	Date - 14/05/2013

Drawing No: TSSEA9\ER\A\015

Rev A

Drawing scale: 1:50,000

Reproduced by permission of Ordnance Survey on behalf of HMSO. © Crown copyright and database right. All rights reserved.
Transport Scotland Licence number 100046668, 2013

Section A - Option 1, Option 6

SECTION B

SECTION A

N

Perth and Kinross

SECTION A

0 2.5 5

Kilometres

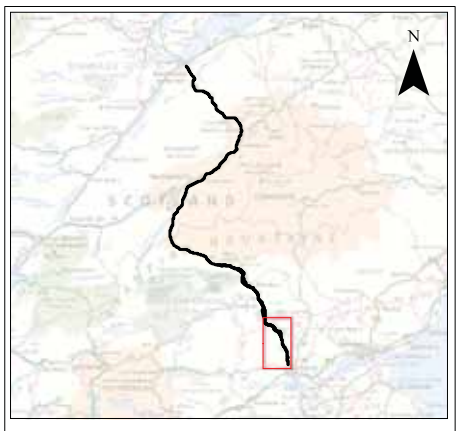

Legend

- Perth & Kinross Core Paths
- National Cycle Network Route 77
- A9 Section Breaks
- Dual Carriageway
- A9 200m Buffer

A9 Options

- Section A Option 1
- Section A Option 6
- Section B Option 1
- Section B Option 2
- Section B Option 4
- Section B Option 5

Rev	Rev date	Purpose of revision	Drawn	Checkd	Apprv'd
A	29/04/2013	First Draft	TJH	ZM	JF

TRANSPORT SCOTLAND

A9 DUALLING PERTH TO INVERNESS

Burderop Park,
Swindon, SN4 0QD
+44 (0)1793 812479

Halcrow
A CH2M HILL COMPANY

Project:

A9 Dualling Strategic Environmental Assessment

Drawing:

Population, Human Health & Material Assets - Core Paths and Cycle Routes

Drawn by:	Tim Hughes	Date - 14/05/2013
Checked by:	Zahid Mia	Date - 14/05/2013
Approved by:	John Fox	Date - 14/05/2013

Drawing No: TSSEA9\ER\A\016

Rev A

Drawing scale: 1:50,000

Reproduced by permission of Ordnance Survey on behalf of HMSO. © Crown copyright and database right. All rights reserved.
Transport Scotland Licence number 100046668, 2013

Section A - Option 1, Option 6

SECTION B
SECTION A
SECTION A

Perth and Kinross

0 2.5 5
Kilometres

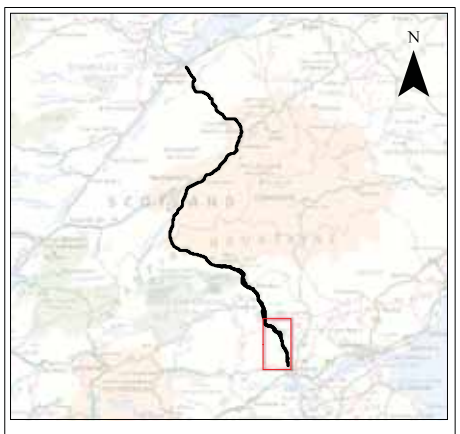

Legend

- Highland Mainline Railway
- Perth & Kinross LDP Proposals
- A9 Section Breaks
- Dual Carriageway
- A9 200m Buffer

A9 Options

- Section A Option 1
- Section A Option 6
- Section B Option 1
- Section B Option 2
- Section B Option 4
- Section B Option 5

Rev	Rev date	Purpose of revision	Drawn	Checkd	Appr'd
A	29/04/2013	First Draft	TJH	ZM	JF

TRANSPORT SCOTLAND

A9 DUALLING PERTH TO INVERNESS

Burderop Park,
Swindon, SN4 0QD
+44 (0)1793 812479
Halcrow
A CH2M HILL COMPANY

Project:
A9 Dualling Strategic Environmental Assessment

Drawing:
Population, Human Health & Material Assets - Other Corridor Infrastructure

Drawn by:	Tim Hughes	Date - 14/05/2013
Checked by:	Zahid Mia	Date - 14/05/2013
Approved by:	John Fox	Date - 14/05/2013

Drawing No: TSSEA9\ER\A\017
Rev A

Drawing scale: 1:50,000

Reproduced by permission of Ordnance Survey on behalf of HMSO. © Crown copyright and database right. All rights reserved.
Transport Scotland Licence number 100046668, 2013

Section A - Option 1, Option 6

SECTION B
SECTION A
Craig a Barns
Perth and Kinross
SECTION A

N

0 2.5 5
Kilometres

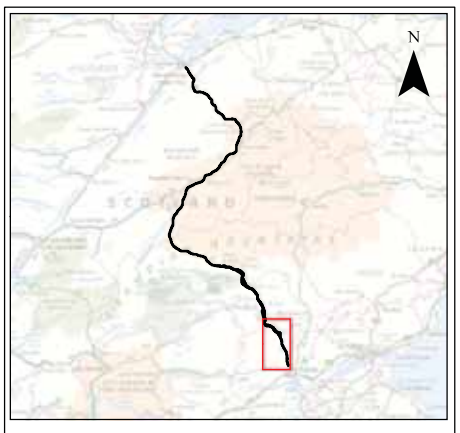

Legend

- Geological Conservation Review Sites
- A9 Section Breaks
- Dual Carriageway
- A9 200m Buffer

A9 Options

- Section A Option 1
- Section A Option 6
- Section B Option 1
- Section B Option 2
- Section B Option 4
- Section B Option 5

Rev	Rev date	Purpose of revision	Drawn	Checkd	Apprv'd
A	29/04/2013	First Draft	TJH	ZM	JF

TRANSPORT SCOTLAND

A9 DUALLING PERTH TO INVERNESS

Burderop Park,
Swindon, SN4 0QD
+44 (0)1793 812479
Halcrow
A CH2M HILL COMPANY

Project:
A9 Dualling Strategic Environmental Assessment

Drawing:
Soils and Water - Geological & Mixed SSSI, Geological Conservation Review sites

Drawn by:	Tim Hughes	Date - 19/05/2013
Checked by:	Zahid Mia	Date - 19/05/2013
Approved by:	John Fox	Date - 19/05/2013

Drawing No: TSSEA9\ER\A\018
Rev: A

Drawing scale: 1:50,000

Reproduced by permission of Ordnance Survey on behalf of HMSO. © Crown copyright and database right. All rights reserved.
Transport Scotland Licence number 100046668, 2013

Document Path: \\ewhrfs\ifs0 ds\spatial\Projects\A9_Transport_Scotland_Analysis\GIS\MXD's\Site_and_Wider\Geological_and_Mixed_SSSI_Geological_Conservation_Review_sites\Section_A_Geological_and_Mixed_SSSI_Geological_Conservation_Review_sites.mxd

A9 DUALLING
PERTH TO INVERNESS

© Crown copyright 2013

You may re-use this information (excluding logos) free of charge in any format or medium, under the terms of the Open Government Licence. To view this licence, visit http://www.nationalarchives.gov.uk/doc/open-government-licence/ or e-mail: psi@nationalarchives.gsi.gov.uk.

Where we have identified any third party copyright information you will need to obtain permission from the copyright holders concerned.

TRANSPORT SCOTLAND