A9 DUALLING
PERTH TO INVERNESS

A9 Dualling Programme

SEA Environmental Report

Appendix D4

GIS Constraint Mapping – A9 Section D

June 2013

TRANSPORT SCOTLAND
The Scottish Government

Section D - Option 1

SECTION E

SECTION D

River Spey

River Spey

Drumochter Hills

Drumochter Hills

SECTION D

SECTION C

N

0 2.5 5

Kilometres

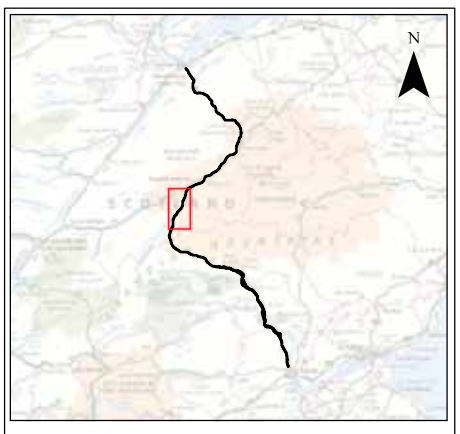

Legend

- A9 Section Breaks
- Dual Carriageway

A9 Options

- Section C Option 1
- Section D Option 1
- Section E Option 1
- A9 200m Buffer
- SPA
- SAC

Rev	Rev date	Purpose of revision	Drawn	Checkd	Apprv'd
A	24/04/2013	First Draft	TJH	ZM	JF

TRANSPORT SCOTLAND

A9 DUALLING PERTH TO INVERNESS

Burderop Park, Swindon, SN4 0QD
+44 (0)1793 812479

Halcrow A CH2M HILL COMPANY

Project:
A9 Dualling Strategic Environmental Assessment

Drawing:
A9 Biodiversity, Flora & Fauna - Natura and Ramsar Sites

Drawn by:	Tim Hughes	Date - 09/05/2013
Checked by:	Zahid Mia	Date - 09/05/2013
Approved by:	John Fox	Date - 09/05/2013

Drawing No: TSSEA9\ER\D\001

Rev A

Drawing scale: 1:40,000

Reproduced by permission of Ordnance Survey on behalf of HMSO. © Crown copyright and database right. All rights reserved.
Transport Scotland Licence number 100046668, 2013

Section D - Option 1

Creag Dhubh

SECTION E

SECTION D

River Spey

Loch Etteridge

Badenoch

Highland

Drumochter Hills

SECTION D

SECTION C

Cairngorm

Kinross

0 2.5 5

Kilometres

N

Legend

- SSSI
- Dual Carriageway
- A9 Section Breaks
- A9 200m Buffer

A9 Options

- Section C Option 1
- Section D Option 1
- Section E Option 1

Rev	Rev date	Purpose of revision	Drawn	Checkd	Apprv'd
A	24/04/2013	First Draft	TJH	ZM	JF

TRANSPORT SCOTLAND

A9 DUALLING PERTH TO INVERNESS

Burderop Park,
Swindon, SN4 0QD
+44 (0)1793 812479

Halcrow
A CH2M HILL COMPANY

Project:
A9 Dualling Strategic Environmental Assessment

Drawing:
A9 Biodiversity, Flora & Fauna - SSSI Sites and National Nature Reserves

Drawn by:	Tim Hughes	Date - 21/05/2013
Checked by:	Zahid Mia	Date - 21/05/2013
Approved by:	John Fox	Date - 21/05/2013

Drawing No: TSSEA9\ER\D\002

Rev: A

Drawing scale: 1:40,000

Reproduced by permission of Ordnance Survey on behalf of HMSO. © Crown copyright and database right. All rights reserved.
Transport Scotland Licence number 100046668, 2013

Section D - Option 1

SECTION E

SECTION D

SECTION D

SECTION C

N

Highland

and Kinross

0 2.5 5

Kilometres

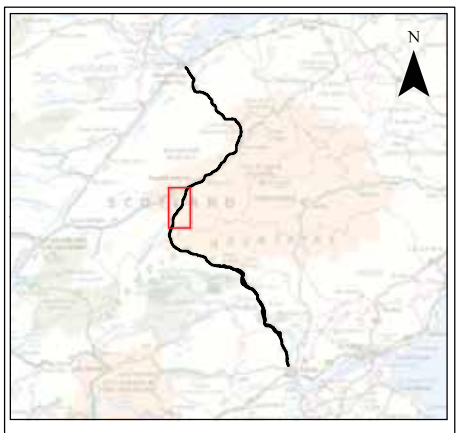

Legend

- Semi Natural Ancient Woodland
- Ancient Woodland
- Dual Carriageway
- A9 Section Breaks
- A9 200m Buffer

A9 Options

- Section C Option 1
- Section D Option 1
- Section E Option 1

Rev	Rev date	Purpose of revision	Drawn	Checkd	Apprv'd
A	24/04/2013	First Draft	TJH	ZM	JF

TRANSPORT SCOTLAND

A9 DUALLING PERTH TO INVERNESS

Burderop Park,
Swindon, SN4 0QD
+44 (0)1793 812479

Halcrow
A CH2M HILL COMPANY

Project:

A9 Dualling Strategic
Environmental Assessment

Drawing:

A9 Biodiversity, Flora & Fauna - Ancient
Woodland and Semi-Natural Ancient Woodland

Drawn by:	Tim Hughes	Date - 30/04/2013
Checked by:	Zahid Mia	Date - 30/04/2013
Approved by:	John Fox	Date - 30/04/2013

Drawing No: TSSEA9\ER\D\003

Rev A

Drawing scale: 1:40,000

Reproduced by permission of Ordnance Survey on behalf of HMSO. © Crown copyright and database right. All rights reserved.
Transport Scotland Licence number 100046668, 2013

Section D - Option 1

SECTION E

SECTION D

SECTION D

SECTION C

N

Highland

and Kinross

0 2.5 5

Kilometres

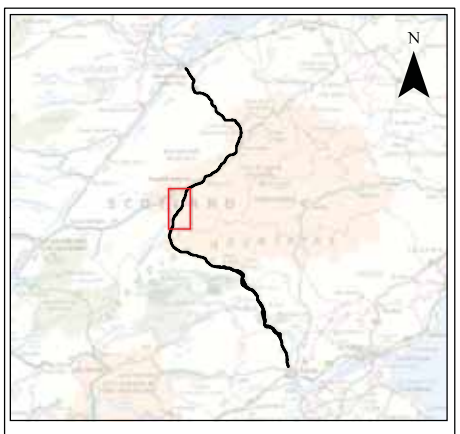

Legend

Species

- European Otter
- Eurasian Red Squirrel
- Wildcat
- Dual Carriageway
- A9 Section Breaks
- A9 200m Buffer

A9 Options

- Section C Option 1
- Section D Option 1
- Section E Option 1

Rev	Rev date	Purpose of revision	Drawn	Checkd	Apprv'd
A	24/04/2013	First Draft	TJH	ZM	JF

TRANSPORT SCOTLAND

A9 DUALLING PERTH TO INVERNESS

Burderop Park,
Swindon, SN4 0QD
+44 (0)1793 812479

Halcrow A CH2M HILL COMPANY

Project:
A9 Dualling Strategic
Environmental Assessment

Drawing:
A9 Biodiversity, Flora & Fauna - National
Biodiversity Network Species Data

Drawn by:	Tim Hughes	Date - 09/05/2013
Checked by:	Zahid Mia	Date - 09/05/2013
Approved by:	John Fox	Date - 09/05/2013

Drawing No: TSSEA9\ER\D\004

Rev A

Drawing scale: 1:40,000

Reproduced by permission of Ordnance Survey on behalf of HMSO. © Crown copyright and database right. All rights reserved.
Transport Scotland Licence number 100046668, 2013

Section D - Option 1

SECTION E

SECTION D

SECTION D

SECTION C

N

Highland

and Kinross

0 2.5 5

Kilometres

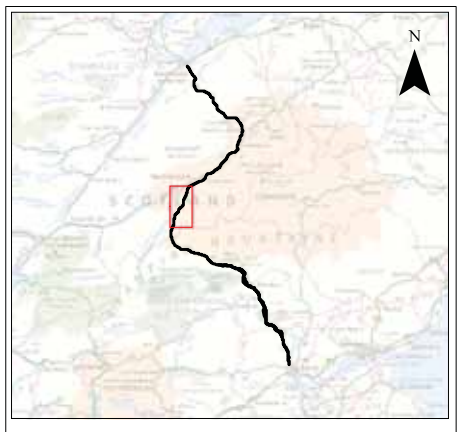

Legend

- Cairngorm National Park Authority
- Dual Carriageway
- A9 Section Breaks
- A9 200m Buffer

A9 Options

- Section C Option 1
- Section D Option 1
- Section E Option 1

Rev	Rev date	Purpose of revision	Drawn	Checkd	Apprv'd
A	24/04/2013	First Draft	TJH	ZM	JF

TRANSPORT SCOTLAND

A9 DUALLING PERTH TO INVERNESS

Burderop Park,
Swindon, SN4 0QD
+44 (0)1793 812479

Halcrow
A CH2M HILL COMPANY

Project:

A9 Dualling Strategic Environmental Assessment

Drawing:

Landscape - National Scenic Areas & Cairngorms National Park

Drawn by:	Tim Hughes	Date - 14/05/2013
Checked by:	Zahid Mia	Date - 14/05/2013
Approved by:	John Fox	Date - 14/05/2013

Drawing No: TSSEA9\ER\D\005

Rev A

Drawing scale: 1:40,000

Reproduced by permission of Ordnance Survey on behalf of HMSO. © Crown copyright and database right. All rights reserved.
Transport Scotland Licence number 100046668, 2013

Document Path: \\swdfs-05\Geospatial\Projects\A9_Transport_Scotland_Analysis\GIS MXDs\Landscape\Landscape\L3 Scenic_Areas_and_Cairngorms_National_Park\L3 Scenic_Areas_and_Cairngorms_National_Park_D.mxd

Section D - Option 1

SECTION E

SECTION D

SECTION D

SECTION C

N

Highland

and Kinross

0 2.5 5

Kilometres

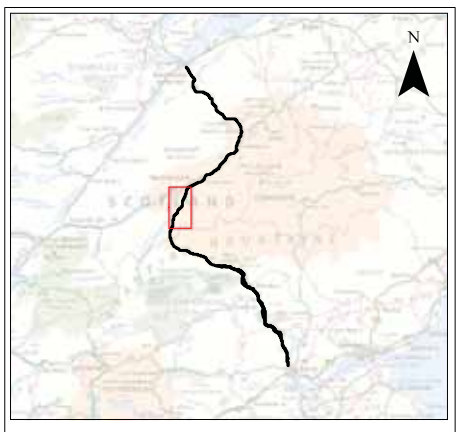

Legend

Landscape Character Types

- Cairngorm Straths
- Highland Summits & Plateaux
- Inland Loch
- Loch and Glen
- Uplands and Glens
- Dual Carriageway
- A9 Section Breaks
- A9 200m Buffer

A9 Options

- Section C Option 1
- Section D Option 1
- Section E Option 1

Rev	Rev date	Purpose of revision	Drawn	Checkd	Apprv'd
A	24/04/2013	First Draft	TJH	ZM	JF

TRANSPORT SCOTLAND

A9 DUALLING PERTH TO INVERNESS

Burderop Park, Swindon, SN4 0QD
+44 (0)1793 812479

Halcrow A CH2M HILL COMPANY

Project:
A9 Dualling Strategic Environmental Assessment

Drawing:
Landscape - Landscape Character Types

Drawn by:	Tim Hughes	Date - 14/05/2013
Checked by:	Zahid Mia	Date - 14/05/2013
Approved by:	John Fox	Date - 14/05/2013

Drawing No: TSSEA9\ER\D\006

Rev A

Drawing scale: 1:40,000

Reproduced by permission of Ordnance Survey on behalf of HMSO. © Crown copyright and database right. All rights reserved.
Transport Scotland Licence number 100046668, 2013

Section D - Option 1

SECTION E

SECTION D

Highland

SECTION D

SECTION C

0 2.5 5

Kilometres

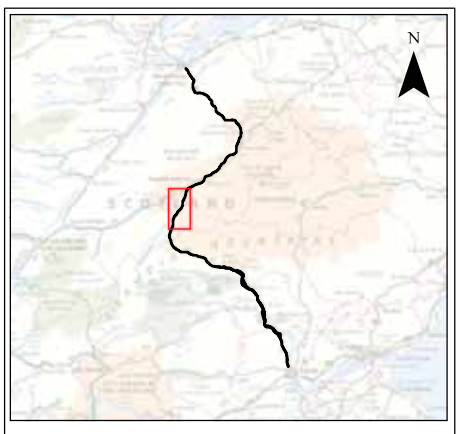

Legend

Wildness

High : 256

Low : 1

Dual Carriageway

A9 200m Buffer

A9 Section Breaks

A9 Options

Section C Option 1

Section D Option 1

Section E Option 1

Data Source: SNH Wildness Composite Map

Rev	Rev date	Purpose of revision	Drawn	Checkd	Apprv'd
A	24/04/2013	First Draft	TJH	ZM	JF

Burderop Park,
Swindon, SN4 0QD
+44 (0)1793 812479

Project:
A9 Dualling Strategic
Environmental Assessment

Drawing:
Landscape - Wildness

Drawn by:	Tim Hughes	Date - 10/05/2013
Checked by:	Zahid Mia	Date - 10/05/2013
Approved by:	John Fox	Date - 10/05/2013

Drawing No: TSSEA9\ER\D\007

Rev A

Drawing scale: 1:40,000

Reproduced by permission of Ordnance Survey on behalf of HMSO. © Crown copyright and database right. All rights reserved.
Transport Scotland Licence number 100046668, 2013

Section D - Option 1

SECTION E

SECTION D

SECTION D

SECTION C

Highland

and Kinross

N

0 2.5 5

Kilometres

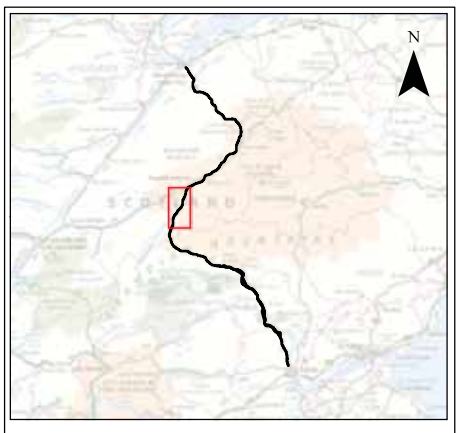

Legend

Soil Type

- Peat
- Peaty gleys
- Peaty podzols
- Dual Carriageway
- A9 Section Breaks
- A9 200m Buffer

A9 Options

- Section C Option 1
- Section D Option 1
- Section E Option 1

Rev	Rev date	Purpose of revision	Drawn	Checkd	Apprv'd
A	24/04/2013	First Draft	TJH	ZM	JF

TRANSPORT SCOTLAND

A9 DUALLING PERTH TO INVERNESS

Burderop Park,
Swindon, SN4 0QD
+44 (0)1793 812479

Halcrow
A CH2M HILL COMPANY

Project:
A9 Dualling Strategic
Environmental Assessment

Drawing:
Soils and Water - Peat and Peaty Soil

Drawn by:	Tim Hughes	Date - 02/05/2013
Checked by:	Zahid Mia	Date - 02/05/2013
Approved by:	John Fox	Date - 02/05/2013

Drawing No: TSSEA9\ER\D\008

Rev A

Drawing scale: 1:40,000

Reproduced by permission of Ordnance Survey on behalf of HMSO. © Crown copyright and database right. All rights reserved.
Transport Scotland Licence number 100046668, 2013

Section D - Option 1

SECTION E

SECTION D

SECTION D

SECTION C

N

Highland

0 2.5 5

Kilometres

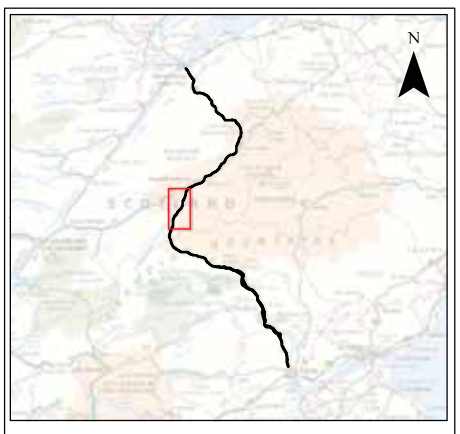

Legend

Wetland

Wetland Types

- Marshy Grassland
- Montane Grassland
- Montane flushes
- Non-Specific Wetland
- Other wet woodland
- Peat Bog
- Seepage/flushes
- Wet Heath
- Dual Carriageway
- A9 Section Breaks
- A9 200m Buffer

SecOpName

- Section C Option 1
- Section D Option 1
- Section E Option 1

Rev	Rev date	Purpose of revision	Drawn	Checkd	Apprv'd
A	24/04/2013	First Draft	TJH	ZM	JF

Burderop Park,
Swindon, SN4 0QD
+44 (0)1793 812479

Project:
A9 Dualling Strategic
Environmental Assessment

Drawing:
Soils and Water - Wetlands

Drawn by:	Tim Hughes	Date - 03/05/2013
Checked by:	Zahid Mia	Date - 03/05/2013
Approved by:	John Fox	Date - 03/05/2013

Drawing No: TSSEA9\ER\D\009

Rev A

Drawing scale: 1:40,000

Reproduced by permission of Ordnance Survey on behalf of HMSO. © Crown copyright and database right. All rights reserved.
Transport Scotland Licence number 100046668, 2013

Section D - Option 1

SECTION E

SECTION D

SECTION D

SECTION C

N

Highland

and Kinross

0 2.5 5

Kilometres

Legend

- 200yr Flood Risk Zone
- Dual Carriageway
- A9 Section Breaks
- A9 200m Buffer

SecOpName

- Section C Option 1
- Section D Option 1
- Section E Option 1

Rev	Rev date	Purpose of revision	Drawn	Checkd	Apprv'd
A	24/04/2013	First Draft	TJH	ZM	JF

TRANSPORT SCOTLAND

A9 DUALLING PERTH TO INVERNESS

Burderop Park,
Swindon, SN4 0QD
+44 (0)1793 812479

Halcrow
A CH2M HILL COMPANY

Project:
A9 Dualling Strategic
Environmental Assessment

Drawing:
Soils and Water - 200yr Flood Risk Zone

Drawn by:	Tim Hughes	Date - 03/05/2013
Checked by:	Zahid Mia	Date - 03/05/2013
Approved by:	John Fox	Date - 03/05/2013

Drawing No: TSSEA9\ER\D\010

Rev A

Drawing scale: 1:40,000

Reproduced by permission of Ordnance Survey on behalf of HMSO. © Crown copyright and database right. All rights reserved.
Transport Scotland Licence number 100046668, 2013

Section D - Option 1

SECTION E

SECTION D

SECTION D

SECTION C

N

Highland

and Kinross

0 2.5 5

Kilometres

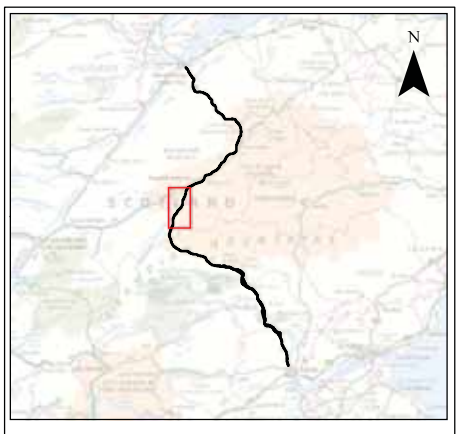

Legend

- Surface Pipes
- Rivers
- Dual Carriageway
- A9 Section Breaks
- A9 200m Buffer

SecOpName

- Section C Option 1
- Section D Option 1
- Section E Option 1

Rev	Rev date	Purpose of revision	Drawn	Checkd	Apprv'd
A	24/04/2013	First Draft	TJH	ZM	JF

TRANSPORT SCOTLAND

A9 DUALLING PERTH TO INVERNESS

Burderop Park,
Swindon, SN4 0QD
+44 (0)1793 812479

Halcrow
A CH2M HILL COMPANY

Project:

A9 Dualling Strategic
Environmental Assessment

Drawing:

Soils and Water - Surface Watercourses

Drawn by:	Tim Hughes	Date - 10/05/2013
Checked by:	Zahid Mia	Date - 10/05/2013
Approved by:	John Fox	Date - 10/05/2013

Drawing No: TSSEA9\ER\D\011

Rev A

Drawing scale: 1:40,000

Reproduced by permission of Ordnance Survey on behalf of HMSO. © Crown copyright and database right. All rights reserved.
Transport Scotland Licence number 100046668, 2013

Section D - Option 1

SECTION E

SECTION D

SECTION D

SECTION C

N

Highland

and Kinross

0 2.5 5

Kilometres

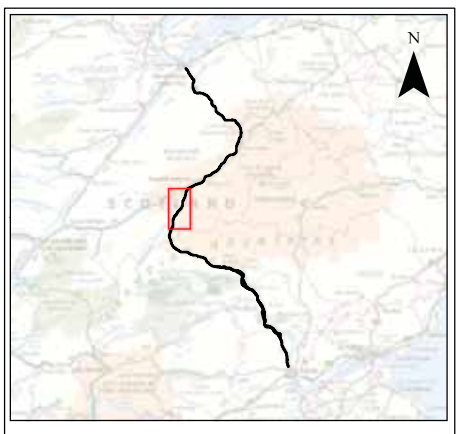

Legend

Land Capability for Agriculture (Grade)

- Mixed Agriculture (Grade 3.2-4.2)
- Improved Grassland (Grade 5.1-5.3)
- Rough Grazing (Grade 6.1-7)
- Water
- Dual Carriageway
- A9 Section Breaks
- A9 200m Buffer

A9 Options

- Section C Option 1
- Section D Option 1
- Section E Option 1

Rev	Rev date	Purpose of revision	Drawn	Checkd	Apprv'd
A	24/04/2013	First Draft	TJH	ZM	JF

TRANSPORT SCOTLAND

A9 DUALLING PERTH TO INVERNESS

Burderop Park,
Swindon, SN4 0QD
+44 (0)1793 812479

Halcrow
A CH2M HILL COMPANY

Project:
A9 Dualling Strategic
Environmental Assessment

Drawing:
Soils and Water - Land Capability for Agriculture

Drawn by:	Tim Hughes	Date - 10/05/2013
Checked by:	Zahid Mia	Date - 10/05/2013
Approved by:	John Fox	Date - 10/05/2013

Drawing No: TSSEA9\ER\D\012

Rev A

Drawing scale: 1:40,000

Reproduced by permission of Ordnance Survey on behalf of HMSO. © Crown copyright and database right. All rights reserved.
Transport Scotland Licence number 100046668, 2013

Section D - Option 1

SECTION E

SECTION D

SECTION D

SECTION C

N

Highland

and Kinross

0 2.5 5

Kilometres

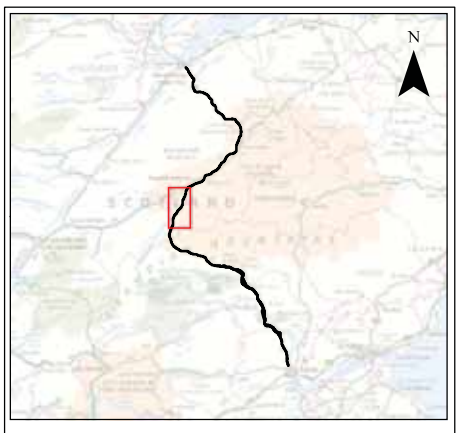

Legend

- Scheduled Monuments
- Dual Carriageway
- A9 Section Breaks
- A9 200m Buffer

A9 Options

- Section C Option 1
- Section D Option 1
- Section E Option 1

Rev	Rev date	Purpose of revision	Drawn	Checkd	Apprv'd
A	24/04/2013	First Draft	TJH	ZM	JF

TRANSPORT SCOTLAND

A9 DUALLING PERTH TO INVERNESS

Burderop Park,
Swindon, SN4 0QD
+44 (0)1793 812479

Halcrow
A CH2M HILL COMPANY

Project:
A9 Dualling Strategic
Environmental Assessment

Drawing:
Historic Environment - Scheduled Monuments,
Battlefields, Gardens & Designed Landscapes

Drawn by:	Tim Hughes	Date - 07/05/2013
Checked by:	Zahid Mia	Date - 07/05/2013
Approved by:	John Fox	Date - 07/05/2013

Drawing No: TSSEA9\ER\D\013

Rev A

Drawing scale: 1:40,000

Reproduced by permission of Ordnance Survey on behalf of HMSO. © Crown copyright and database right. All rights reserved.
Transport Scotland Licence number 100046668, 2013

Section D - Option 1

SECTION E

SECTION D

SECTION D

SECTION C

N

Highland

and Kinross

0 2.5 5

Kilometres

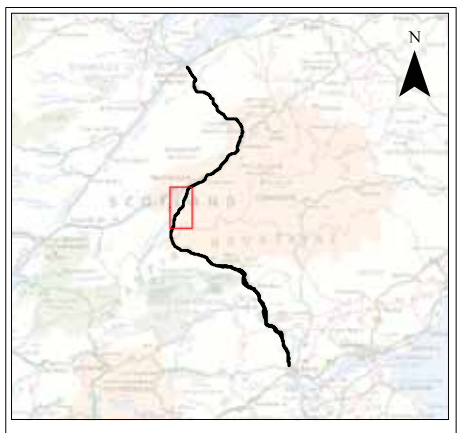

Legend

- Listed Buildings
- Dual Carriageway
- A9 Section Breaks
- A9 200m Buffer

A9 Options

- Section C Option 1
- Section D Option 1
- Section E Option 1

Rev	Rev date	Purpose of revision	Drawn	Checkd	Apprv'd
A	24/04/2013	First Draft	TJH	ZM	JF

TRANSPORT SCOTLAND

A9 DUALLING PERTH TO INVERNESS

Burderop Park,
Swindon, SN4 0QD
+44 (0)1793 812479

Halcrow
A CH2M HILL COMPANY

Project:

A9 Dualling Strategic
Environmental Assessment

Drawing:

Historic Environment - Listed Buildings &
Conservation Areas

Drawn by:	Tim Hughes	Date - 14/05/2013
Checked by:	Zahid Mia	Date - 14/05/2013
Approved by:	John Fox	Date - 14/05/2013

Drawing No:	Rev
TSSEA9\ER\D\014	A

Drawing scale: 1:40,000

Reproduced by permission of Ordnance Survey on behalf of HMSO. © Crown copyright and database right. All rights reserved.
Transport Scotland Licence number 100046668, 2013

Section D - Option 1

SECTION E

SECTION D

SECTION D

SECTION C

N

Highland

and Kinross

0 2.5 5

Kilometres

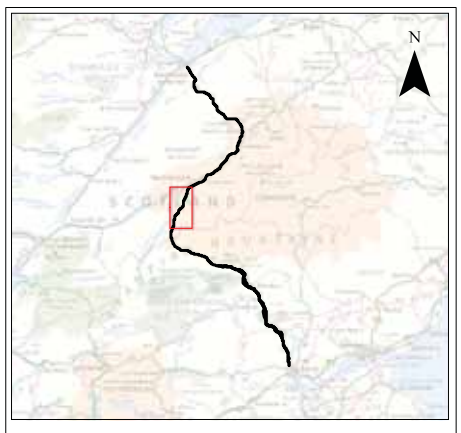

Legend

Accident Severity

- Fatal
- Serious
- Slight
- Dual Carriageway
- A9 Section Breaks
- A9 200m Buffer

A9 Options

- Section C Option 1
- Section D Option 1
- Section E Option 1

Rev	Rev date	Purpose of revision	Drawn	Checkd	Apprv'd
A	24/04/2013	First Draft	TJH	ZM	JF

TRANSPORT SCOTLAND

A9 DUALLING PERTH TO INVERNESS

Burderop Park,
Swindon, SN4 0QD
+44 (0)1793 812479

Halcrow
A CH2M HILL COMPANY

Project:

A9 Dualling Strategic Environmental Assessment

Drawing:

Population Human Health & Material Assets - Accident Locations (2001-2010 data)

Drawn by:	Tim Hughes	Date - 14/05/2013
Checked by:	Zahid Mia	Date - 14/05/2013
Approved by:	John Fox	Date - 14/05/2013

Drawing No: TSSEA9\ER\D\015

Rev A

Drawing scale: 1:40,000

Reproduced by permission of Ordnance Survey on behalf of HMSO. © Crown copyright and database right. All rights reserved.
Transport Scotland Licence number 100046668, 2013

Section D - Option 1

SECTION E

SECTION D

SECTION D

SECTION C

N

Highland

and Kinross

0 2.5 5

Kilometres

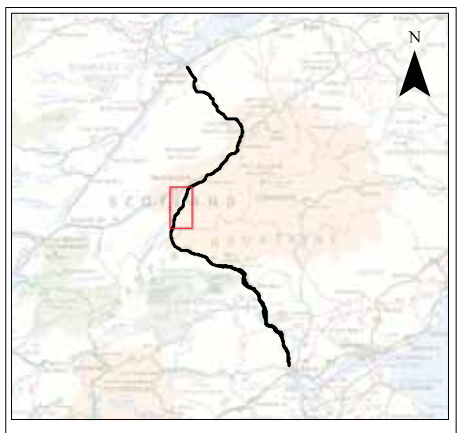

Legend

- National Cycle Network Route 7
- Highland Council Core Paths
- Cairngorms National Park Core Paths
- Dual Carriageway
- A9 Section Breaks
- A9 200m Buffer

A9 Options

- Section C Option 1
- Section D Option 1
- Section E Option 1

Rev	Rev date	Purpose of revision	Drawn	Checkd	Apprv'd
A	24/04/2013	First Draft	TJH	ZM	JF

TRANSPORT SCOTLAND

A9 DUALLING PERTH TO INVERNESS

Burderop Park,
Swindon, SN4 0QD
+44 (0)1793 812479

Halcrow
A CH2M HILL COMPANY

Project:

A9 Dualling Strategic Environmental Assessment

Drawing:

Population, Human Health & Material Assets - Core Paths and Cycle Routes

Drawn by:	Tim Hughes	Date - 14/05/2013
Checked by:	Zahid Mia	Date - 14/05/2013
Approved by:	John Fox	Date - 14/05/2013

Drawing No: TSSEA9\ER\D\016

Rev A

Drawing scale: 1:40,000

Reproduced by permission of Ordnance Survey on behalf of HMSO. © Crown copyright and database right. All rights reserved.
Transport Scotland Licence number 100046668, 2013

Section D - Option 1

SECTION E

SECTION D

SECTION D

SECTION C

N

Highland

Balgowan

Dalwhinnie

Leacainn

Creag Ruadh

Etteridge

Druim nan Sac

Coire Thearfaich

Cathar Mor

Creagan Reamhar

Catlodge

Drochaid Bhacain

Coire Cam

Coire Chais

Coire Bhathaich

Carn na Caim

Creag Liath

A'Mharco

Meallan Buidhe

Meall Odhar

Meall Dubh Ruigh an Fhraoich

Meall Chaitrine

Meall Ruigh nan Eilrig

Coire Ruadh

Loch Cuaich

Invertruim

Woods of Glentruim

Mains of Glentruim

Aychmore

Phones

Etteridge

Tom na Cuile Riabhaich

Crubenmore Bridge

Crubenmore Lodge

An Sguabach

Dam

Quarry

Wade Bridge

Snow Gate

and Kinross

0 2.5 5

Kilometres

Legend

- Beauly Denny Line
- Highland Mainline Railway
- Existing Powerlines
- Cairngorms National Park LDP Zones
- Dual Carriageway
- A9 Section Breaks
- A9 200m Buffer

A9 Options

- Section C Option 1
- Section D Option 1
- Section E Option 1

Rev	Rev date	Purpose of revision	Drawn	Checkd	Apprv'd
A	24/04/2013	First Draft	TJH	ZM	JF

TRANSPORT SCOTLAND

A9 DUALLING PERTH TO INVERNESS

Burderop Park, Swindon, SN4 0QD
+44 (0)1793 812479

Halcrow A CH2M HILL COMPANY

Project:
A9 Dualling Strategic Environmental Assessment

Drawing:
Population, Human Health & Material Assets - Other Corridor Infrastructure

Drawn by:	Tim Hughes	Date - 14/05/2013
Checked by:	Zahid Mia	Date - 14/05/2013
Approved by:	John Fox	Date - 14/05/2013

Drawing No: TSSEA9\ER\D\017

Rev A

Drawing scale: 1:40,000

Reproduced by permission of Ordnance Survey on behalf of HMSO. © Crown copyright and database right. All rights reserved.
Transport Scotland Licence number 100046668, 2013

Section D - Option 1

SECTION E

SECTION D

SECTION D

SECTION C

Loch Etteridge

Loch Etteridge

Drumochter Hills

Highland

and Kinross

N

0 2.5 5

Kilometres

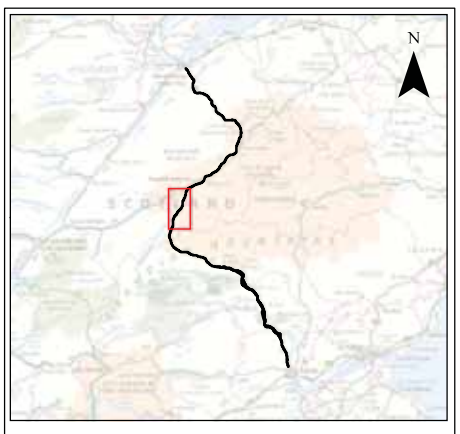

Legend

- Mixed SSSI
- Geological SSSI
- Geological Conservation Review Sites
- A9 Section Breaks
- Dual Carriageway
- A9 200m Buffer

A9 Options

- Section C Option 1
- Section D Option 1
- Section E Option 1

Rev	Rev date	Purpose of revision	Drawn	Checkd	Apprv'd
A	24/04/2013	First Draft	TJH	ZM	JF

TRANSPORT SCOTLAND

A9 DUALLING PERTH TO INVERNESS

Burderop Park,
Swindon, SN4 0QD
+44 (0)1793 812479

Halcrow
A CH2M HILL COMPANY

Project:
A9 Dualling Strategic
Environmental Assessment

Drawing:
Soils and Water - Geological & Mixed SSSI,
Geological Conservation Review sites

Drawn by:	Tim Hughes	Date - 10/05/2013
Checked by:	Zahid Mia	Date - 10/05/2013
Approved by:	John Fox	Date - 10/05/2013

Drawing No: TSSEA9\ER\D\018

Rev A

Drawing scale: 1:40,000

Reproduced by permission of Ordnance Survey on behalf of HMSO. © Crown copyright and database right. All rights reserved.
Transport Scotland Licence number 100046668, 2013

A9 DUALLING
PERTH TO INVERNESS

© Crown copyright 2013

You may re-use this information (excluding logos) free of charge in any format or medium, under the terms of the Open Government Licence. To view this licence, visit http://www.nationalarchives.gov.uk/doc/open-government-licence/ or e-mail: psi@nationalarchives.gsi.gov.uk.

Where we have identified any third party copyright information you will need to obtain permission from the copyright holders concerned.

TRANSPORT SCOTLAND