A9 DUALLING
PERTH TO INVERNESS

A9 Dualling Programme

SEA Environmental Report

Appendix D5

GIS Constraint Mapping – A9 Section E

June 2013

TRANSPORT SCOTLAND
The Scottish Government

Section E - Option 1

Slochd
Kinveachy Forest
Kinveachy Forest
Kinveachy Forest
Kinveachy Forest
SECTION F
SECTION E
Loch Vaa
Kinveachy Forest
Kinveachy Forest
River Spey
M O U N T A I N S
Highland
River Spey
Cairngorms
Cairngorms
Monadhliath
River Spey - Insh Marshes
Insh Marshes
River Spey
River Spey - Insh Marshes
Cairngorms
Cairngorms
River Spey
SECTION E
SECTION D
Cairngorms Massif
Cairngorms Massif
Aberdeenshire
erth and Kinross

0 5 10
Kilometres

N

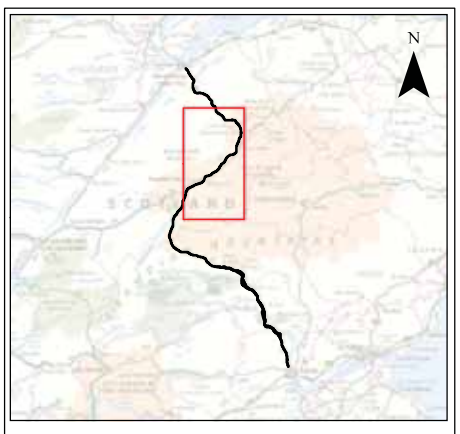

Legend

- SPA
- Ramsar Sites
- SAC
- Dual Carriageway
- A9 Section Breaks
- A9 200m Buffer

A9 Options

- Section D Option 1
- Section E Option 1
- Section F Option 1

Rev	Rev date	Purpose of revision	Drawn	Checkd	Apprv'd
A	24/04/2013	First Draft	TJH	ZM	JF

Burderop Park,
Swindon, SN4 0QD
+44 (0)1793 812479

Project:
A9 Dualling Strategic
Environmental Assessment

Drawing:
A9 Biodiversity, Flora & Fauna - Natura and Ramsar Sites

Drawn by:	Tim Hughes	Date - 09/05/2013
Checked by:	Zahid Mia	Date - 09/05/2013
Approved by:	John Fox	Date - 09/05/2013

Drawing No: TSSEA9\ER\E\001
Rev A

Drawing scale: 1:110,000

Reproduced by permission of Ordnance Survey on behalf of HMSO. © Crown copyright and database right. All rights reserved.
Transport Scotland Licence number 100046668, 2013

Section E - Option 1

N

Allt na Feithe Sheilich

SECTION F
SECTION E

Kinveachy Forest

Loch Vaa

Craigellachie
Craigellachie

Alvie

North Rothiemurchus Pinewood

River Spey

River Feshie

Highland

Monadhliath

River Feshie

Insh Marshes

River Spey - Insh Marshes

River Spey

Creag Dhubh

Cairngorms

River Feshie

SECTION E
SECTION D

Loch Etteridge

River Feshie

Aberdeenshire

Perth and Kinross

0 5 10
Kilometres

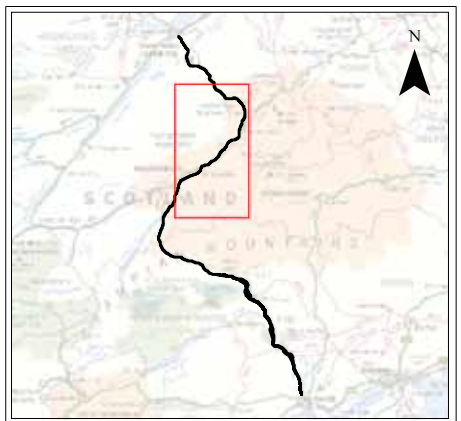

Legend

- SSSI
- National Nature Reserves
- Dual Carriageway
- A9 Section Breaks
- A9 200m Buffer

A9 Options

- Section D Option 1
- Section E Option 1
- Section F Option 1

Rev	Rev date	Purpose of revision	Drawn	Checkd	Apprv'd
A	24/04/2013	First Draft	TJH	ZM	JF

TRANSPORT SCOTLAND

A9 DUALLING PERTH TO INVERNESS

Burderop Park,
Swindon, SN4 0QD
+44 (0)1793 812479

Halcrow
A CH2M HILL COMPANY

Project:
A9 Dualling Strategic
Environmental Assessment

Drawing:
A9 Biodiversity, Flora & Fauna - SSSI Sites and National Nature Reserves

Drawn by:	Tim Hughes	Date - 21/05/2013
Checked by:	Zahid Mia	Date - 21/05/2013
Approved by:	John Fox	Date - 21/05/2013

Drawing No: TSSEA9\ER\E\002

Rev A

Drawing scale: 1:110,000

Reproduced by permission of Ordnance Survey on behalf of HMSO. © Crown copyright and database right. All rights reserved.
Transport Scotland Licence number 100046668, 2013

Section E - Option 1

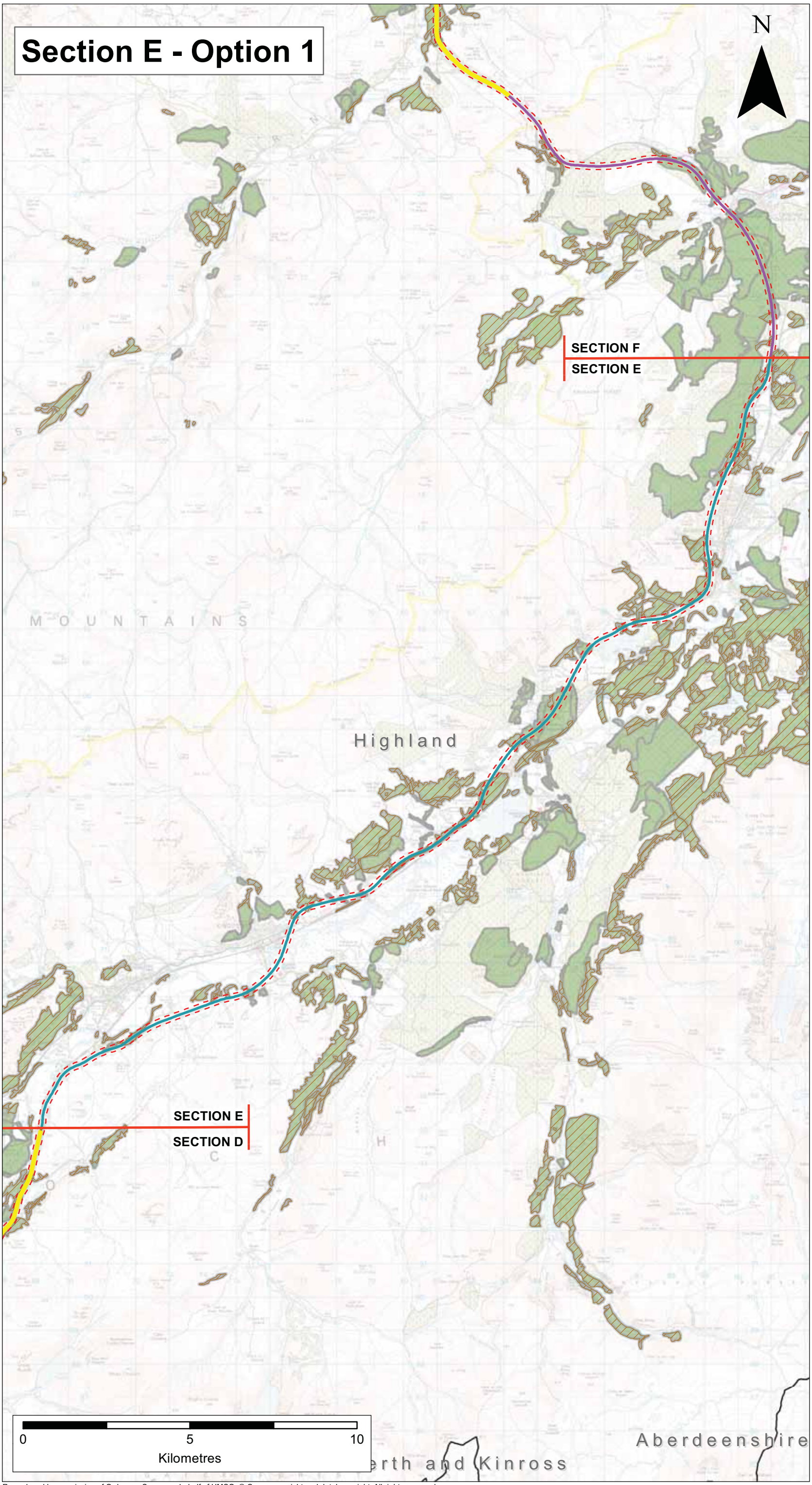

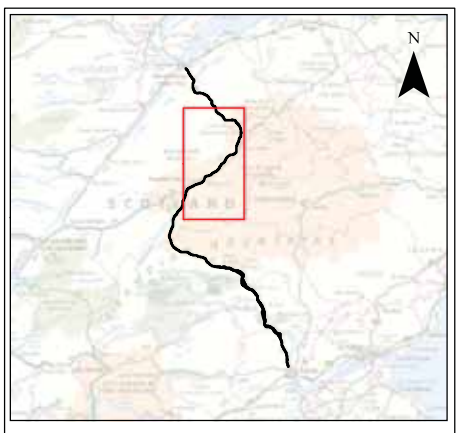

Legend

- Semi Natural Ancient Woodland
- Ancient Woodland
- Dual Carriageway
- A9 Section Breaks
- A9 200m Buffer

A9 Options

- Section D Option 1
- Section E Option 1
- Section F Option 1

Rev	Rev date	Purpose of revision	Drawn	Checkd	Apprv'd
A	24/04/2013	First Draft	TJH	ZM	JF

TRANSPORT SCOTLAND

A9 DUALLING PERTH TO INVERNESS

Burderop Park,
Swindon, SN4 0QD
+44 (0)1793 812479
Halcrow
A CH2M HILL COMPANY

Project:
A9 Dualling Strategic
Environmental Assessment

Drawing:
A9 Biodiversity, Flora & Fauna - Ancient
Woodland and Semi-Natural Ancient Woodland

Drawn by:	Tim Hughes	Date - 30/04/2013
Checked by:	Zahid Mia	Date - 30/04/2013
Approved by:	John Fox	Date - 30/04/2013

Drawing No: TSSEA9\ER\E\003

Rev A

Drawing scale: 1:110,000

Document Path: \\swn-fs-p00 ecospatial\Projects\A9_Transport_Scotland_Analysis\GIS\MXD\Biodiversity_Flora_and_Fauna\Ancient_Woodland_and_Semi_Natural_Ancient_Woodland\Section_E_Ancient_Woodland_and_Semi_Natural_Ancient_Woodland.mxd

Reproduced by permission of Ordnance Survey on behalf of HMSO. © Crown copyright and database right. All rights reserved.
Transport Scotland Licence number 100046668, 2013

Section E - Option 1

N

SECTION F

SECTION E

M O U N T A I N S

Highland

SECTION E

SECTION D

Aberdeenshire

erth and Kinross

0 5 10

Kilometres

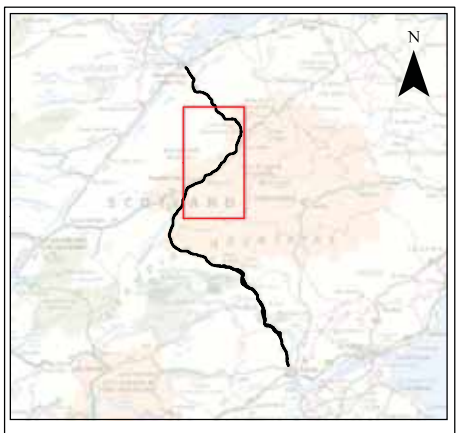

Legend

Species

- European Otter
- Eurasian Red Squirrel
- Wildcat
- Dual Carriageway
- A9 Section Breaks
- A9 200m Buffer

A9 Options

- Section D Option 1
- Section E Option 1
- Section F Option 1

Rev	Rev date	Purpose of revision	Drawn	Checkd	Apprv'd
A	24/04/2013	First Draft	TJH	ZM	JF

TRANSPORT SCOTLAND

A9 DUALLING PERTH TO INVERNESS

Burderop Park,
Swindon, SN4 0QD
+44 (0)1793 812479

Halcrow
A CH2M HILL COMPANY

Project:
A9 Dualling Strategic
Environmental Assessment

Drawing:
A9 Biodiversity, Flora & Fauna - National
Biodiversity Network Species Data

Drawn by:	Tim Hughes	Date - 09/05/2013
Checked by:	Zahid Mia	Date - 09/05/2013
Approved by:	John Fox	Date - 09/05/2013

Drawing No: TSSEA9\ER\E\004

Rev A

Drawing scale: 1:110,000

Reproduced by permission of Ordnance Survey on behalf of HMSO. © Crown copyright and database right. All rights reserved.
Transport Scotland Licence number 100046668, 2013

Section E - Option 1

N

SECTION F
SECTION E

M O U N T A I N S

Highland

The Cairngorm Mountains

SECTION E
SECTION D

Aberdeenshire

erth and Kinross

0 5 10
Kilometres

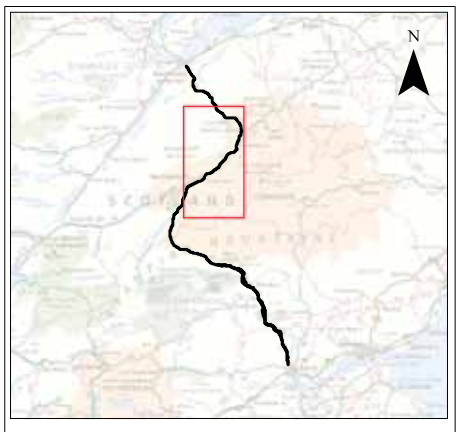

Legend

- National Scenic Area
- Cairngorm National Park Authority
- Dual Carriageway
- A9 Section Breaks
- A9 200m Buffer

A9 Options

- Section D Option 1
- Section E Option 1
- Section F Option 1

Rev	Rev date	Purpose of revision	Drawn	Checkd	Apprv'd
A	24/04/2013	First Draft	TJH	ZM	JF

TRANSPORT SCOTLAND

A9 DUALLING PERTH TO INVERNESS

Burderop Park,
Swindon, SN4 0QD
+44 (0)1793 812479

Halcrow
A CH2M HILL COMPANY

Project:
A9 Dualling Strategic Environmental Assessment

Drawing:
Landscape - National Scenic Areas & Cairngorms National Park

Drawn by:	Tim Hughes	Date - 14/05/2013
Checked by:	Zahid Mia	Date - 14/05/2013
Approved by:	John Fox	Date - 14/05/2013

Drawing No: TSSEA9\ER\E\005

Rev A

Drawing scale: 1:110,000

Reproduced by permission of Ordnance Survey on behalf of HMSO. © Crown copyright and database right. All rights reserved.
Transport Scotland Licence number 100046668, 2013

Section E - Option 1

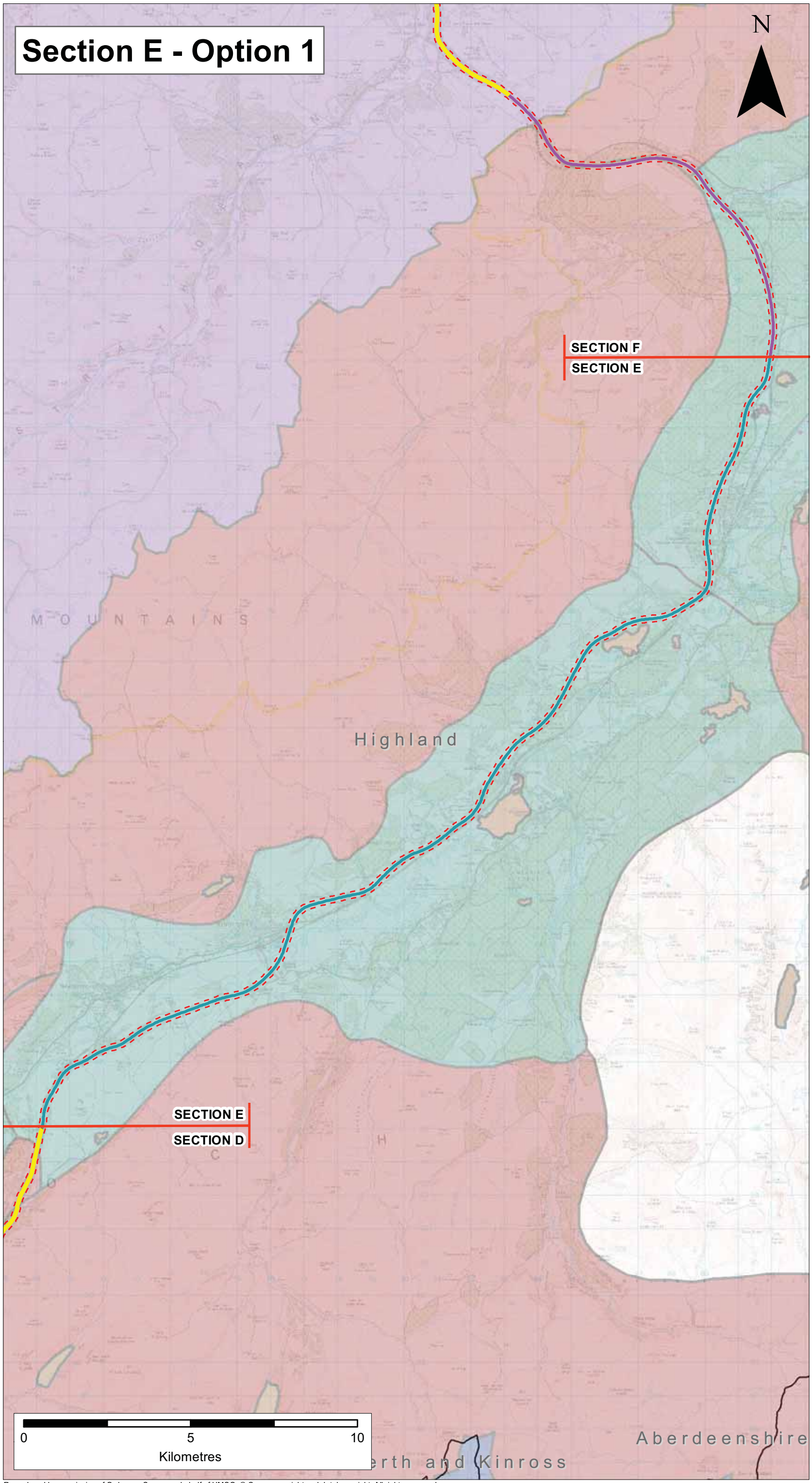

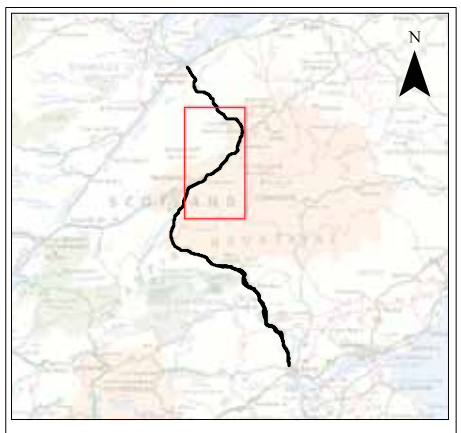

Legend

Landscape Character Types

- Cairngorm Straths
- Highland Summits & Plateaux
- Inland Loch
- Loch Island
- Rolling Uplands
- Uplands and Glens
- Dual Carriageway
- A9 Section Breaks
- A9 200m Buffer

A9 Options

- Section D Option 1
- Section E Option 1
- Section F Option 1

Rev	Rev date	Purpose of revision	Drawn	Checkd	Apprv'd
A	24/04/2013	First Draft	TJH	ZM	JF

TRANSPORT SCOTLAND

A9 DUALLING PERTH TO INVERNESS

Burderop Park,
Swindon, SN4 0QD
+44 (0)1793 812479
Halcrow
A CH2M HILL COMPANY

Project:
A9 Dualling Strategic
Environmental Assessment

Drawing:
Landscape - Landscape Character Types

Drawn by:	Tim Hughes	Date - 14/05/2013
Checked by:	Zahid Mia	Date - 14/05/2013
Approved by:	John Fox	Date - 14/05/2013

Drawing No: TSSEA9\ER\E\006

Rev A

Drawing scale: 1:110,000

Reproduced by permission of Ordnance Survey on behalf of HMSO. © Crown copyright and database right. All rights reserved.
Transport Scotland Licence number 100046668, 2013

Section E - Option 1

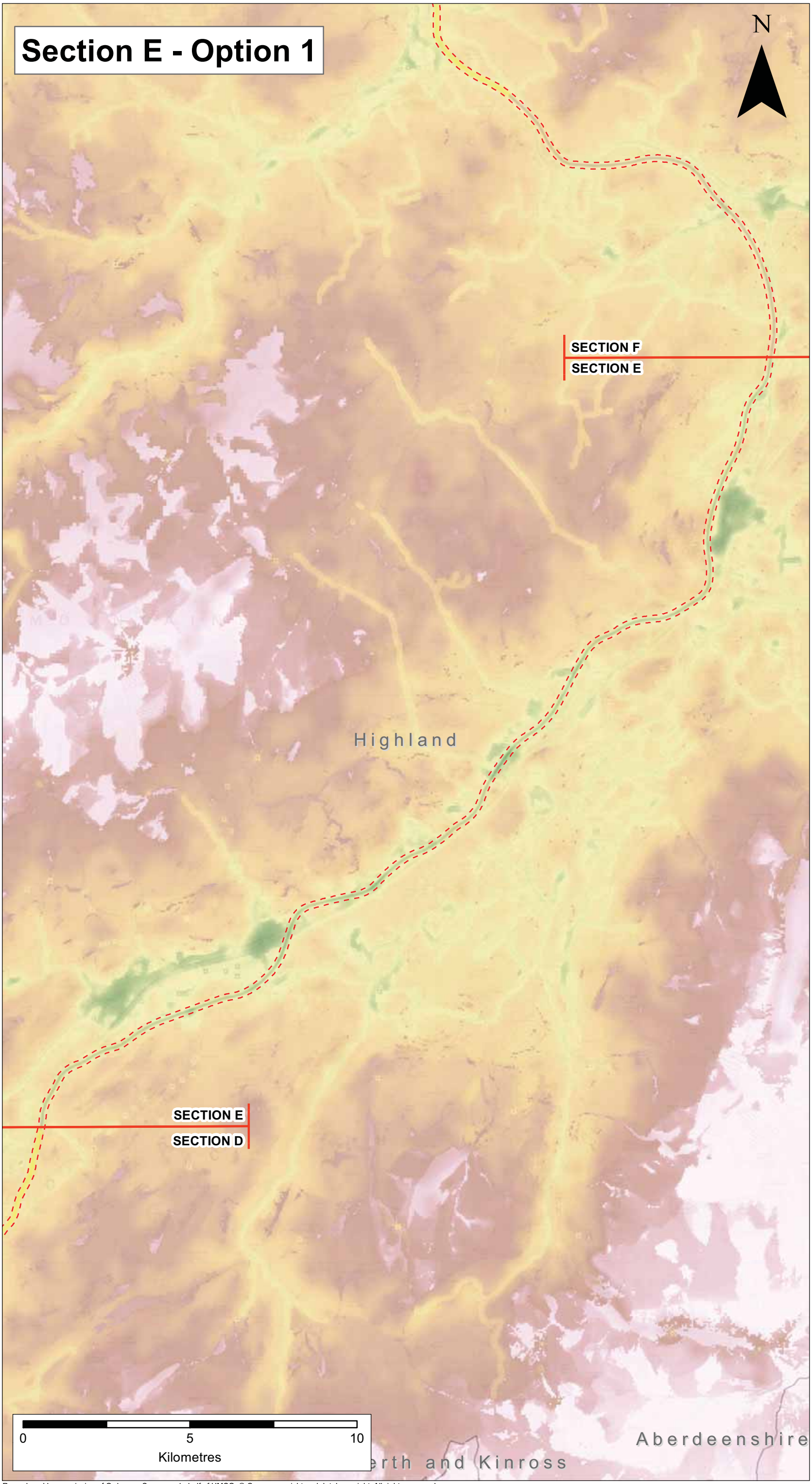

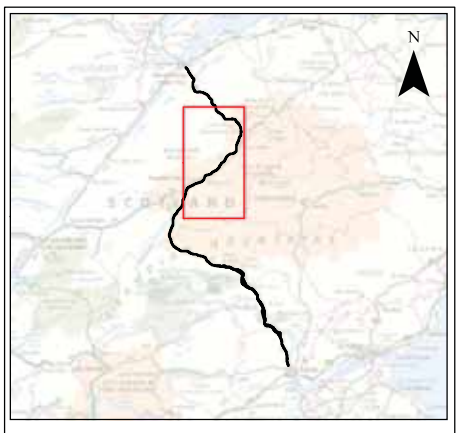

Legend

Wildness

High : 256

Low : 1

Dual Carriageway

A9 200m Buffer

A9 Section Breaks

A9 Options

Section D Option 1

Section E Option 1

Section F Option 1

Data Source: SNH Wildness Composite Map

Rev	Rev date	Purpose of revision	Drawn	Checkd	Apprv'd
A	24/04/2013	First Draft	TJH	ZM	JF

TRANSPORT SCOTLAND

A9 DUALLING PERTH TO INVERNESS

Burderop Park,
Swindon, SN4 0QD
+44 (0)1793 812479

Halcrow
A CH2M HILL COMPANY

Project:
A9 Dualling Strategic
Environmental Assessment

Drawing:
Landscape - Wildness

Drawn by:	Tim Hughes	Date - 10/05/2013
Checked by:	Zahid Mia	Date - 10/05/2013
Approved by:	John Fox	Date - 10/05/2013

Drawing No: TSSEA9\ER\E\007

Rev: A

Drawing scale: 1:110,000

Reproduced by permission of Ordnance Survey on behalf of HMSO. © Crown copyright and database right. All rights reserved.
Transport Scotland Licence number 100046668, 2013

Section E - Option 1

N

SECTION F
SECTION E

SECTION E
SECTION D

Highland

Aberdeenshire

Perth and Kinross

0 5 10
Kilometres

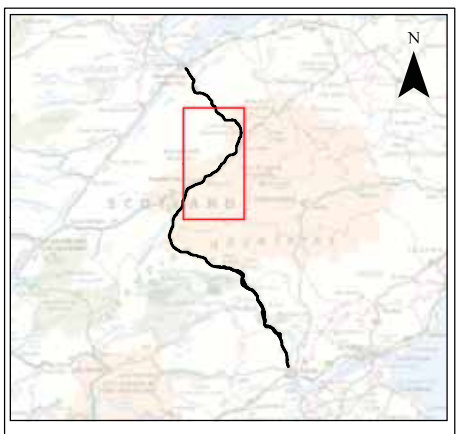

Legend

Soil Type

- Peat
- Peaty gleys
- Peaty podzols
- Dual Carriageway
- A9 Section Breaks
- A9 200m Buffer

A9 Options

- Section D Option 1
- Section E Option 1
- Section F Option 1

Rev	Rev date	Purpose of revision	Drawn	Checkd	Apprv'd
A	24/04/2013	First Draft	TJH	ZM	JF

TRANSPORT SCOTLAND

A9 DUALLING PERTH TO INVERNESS

Burderop Park,
Swindon, SN4 0QD
+44 (0)1793 812479

Halcrow
A CH2M HILL COMPANY

Project:
A9 Dualling Strategic
Environmental Assessment

Drawing:
Soils and Water - Peat and Peaty Soil

Drawn by:	Tim Hughes	Date - 02/05/2013
Checked by:	Zahid Mia	Date - 02/05/2013
Approved by:	John Fox	Date - 02/05/2013

Drawing No: TSSEA9\ER\E\008
Rev A

Drawing scale: 1:110,000

Document Path: \\halcrfs-f05\groups\staff\Projects\A9_Transport_Scotland_Analysis\GIS\MXD\Soils_and_Water\Peat_and_Peaty_Soil\Section_E_Peat_and_Peaty_Soil.mxd

Reproduced by permission of Ordnance Survey on behalf of HMSO. © Crown copyright and database right. All rights reserved.
Transport Scotland Licence number 100046668, 2013

Section E - Option 1

N

SECTION F

SECTION E

M O U N T A I N S

Highland

SECTION E

SECTION D

Aberdeenshire

erth and Kinross

0 5 10

Kilometres

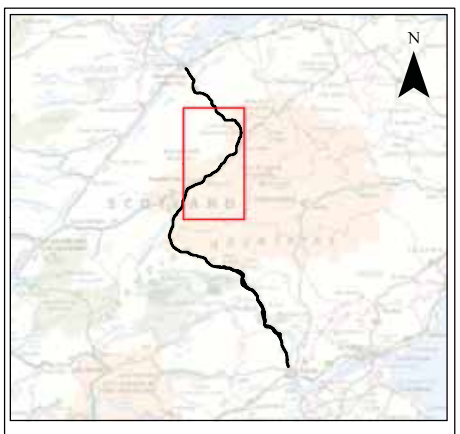

Legend

Wetland Types

- Bog Woodland
- Fen
- Marshy Grassland
- Marshy grassland/Montane grassland
- Montane Grassland
- Montane flushes
- Non-Specific Wetland
- Other springs
- Other wet woodland
- Peat Bog
- Quaking bog
- Reedbed
- Seepage/flushes
- Seepages/flushes
- Springs, flushes and seepages
- Still to assign - Refer to [Veg_Commun]
- Swamp
- Wet Heath
- Dual Carriageway
- A9 Section Breaks
- A9 200m Buffer

A9 Options

- Section D Option 1
- Section E Option 1
- Section F Option 1

Rev	Rev date	Purpose of revision	Drawn	Checkd	Apprv'd
A	24/04/2013	First Draft	TJH	ZM	JF

TRANSPORT SCOTLAND

A9 DUALLING PERTH TO INVERNESS

Burderop Park,
Swindon, SN4 0QD
+44 (0)1793 812479

Halcrow
A CH2M HILL COMPANY

Project:
A9 Dualling Strategic Environmental Assessment

Drawing:
Soils and Water - Wetlands

Drawn by:	Tim Hughes	Date - 03/05/2013
Checked by:	Zahid Mia	Date - 03/05/2013
Approved by:	John Fox	Date - 03/05/2013

Drawing No: TSSEA9\ER\E\009

Rev A

Drawing scale: 1:110,000

Reproduced by permission of Ordnance Survey on behalf of HMSO. © Crown copyright and database right. All rights reserved.
Transport Scotland Licence number 100046668, 2013

Section E - Option 1

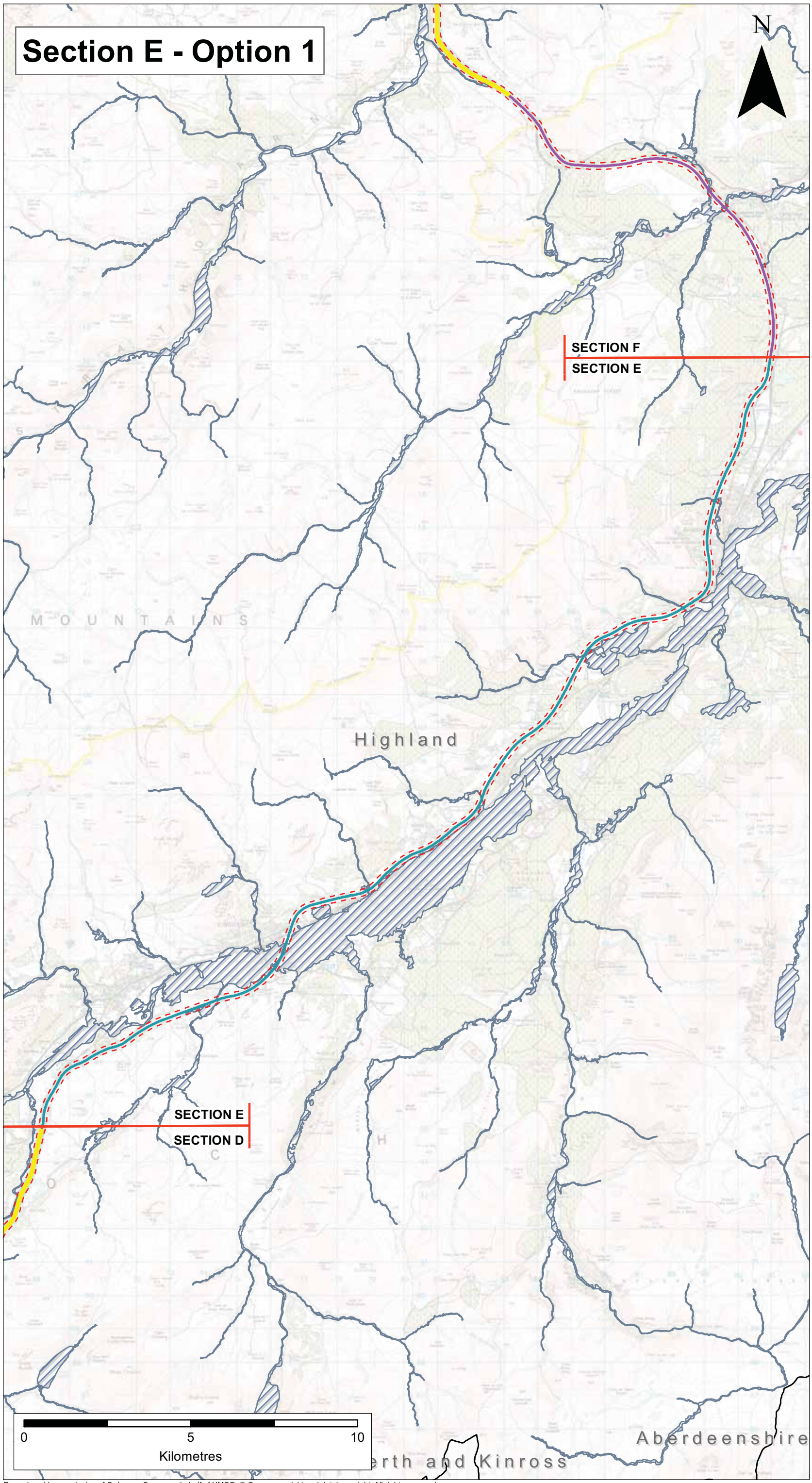

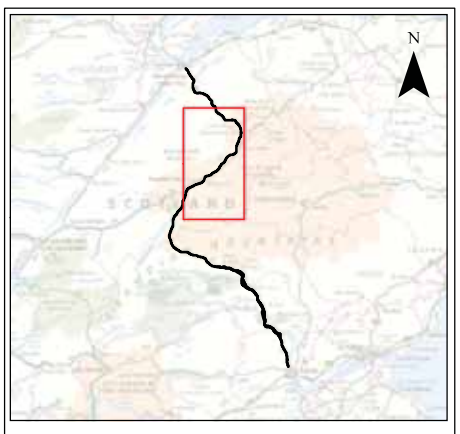

Legend

- 200yr Flood Risk Zone
- Dual Carriageway
- A9 Section Breaks
- A9 200m Buffer

A9 Options

- Section D Option 1
- Section E Option 1
- Section F Option 1

Rev	Rev date	Purpose of revision	Drawn	Checkd	Apprv'd
A	24/04/2013	First Draft	TJH	ZM	JF

TRANSPORT SCOTLAND

A9 DUALLING PERTH TO INVERNESS

Burderop Park,
Swindon, SN4 0QD
+44 (0)1793 812479

Halcrow
A CH2M HILL COMPANY

Project:
A9 Dualling Strategic
Environmental Assessment

Drawing:
Soils and Water - 200yr Flood Risk Zone

Drawn by:	Tim Hughes	Date - 03/05/2013
Checked by:	Zahid Mia	Date - 03/05/2013
Approved by:	John Fox	Date - 03/05/2013

Drawing No: TSSEA9\ER\E\010

Rev: A

Drawing scale: 1:110,000

Reproduced by permission of Ordnance Survey on behalf of HMSO. © Crown copyright and database right. All rights reserved.
Transport Scotland Licence number 100046668, 2013

Section E - Option 1

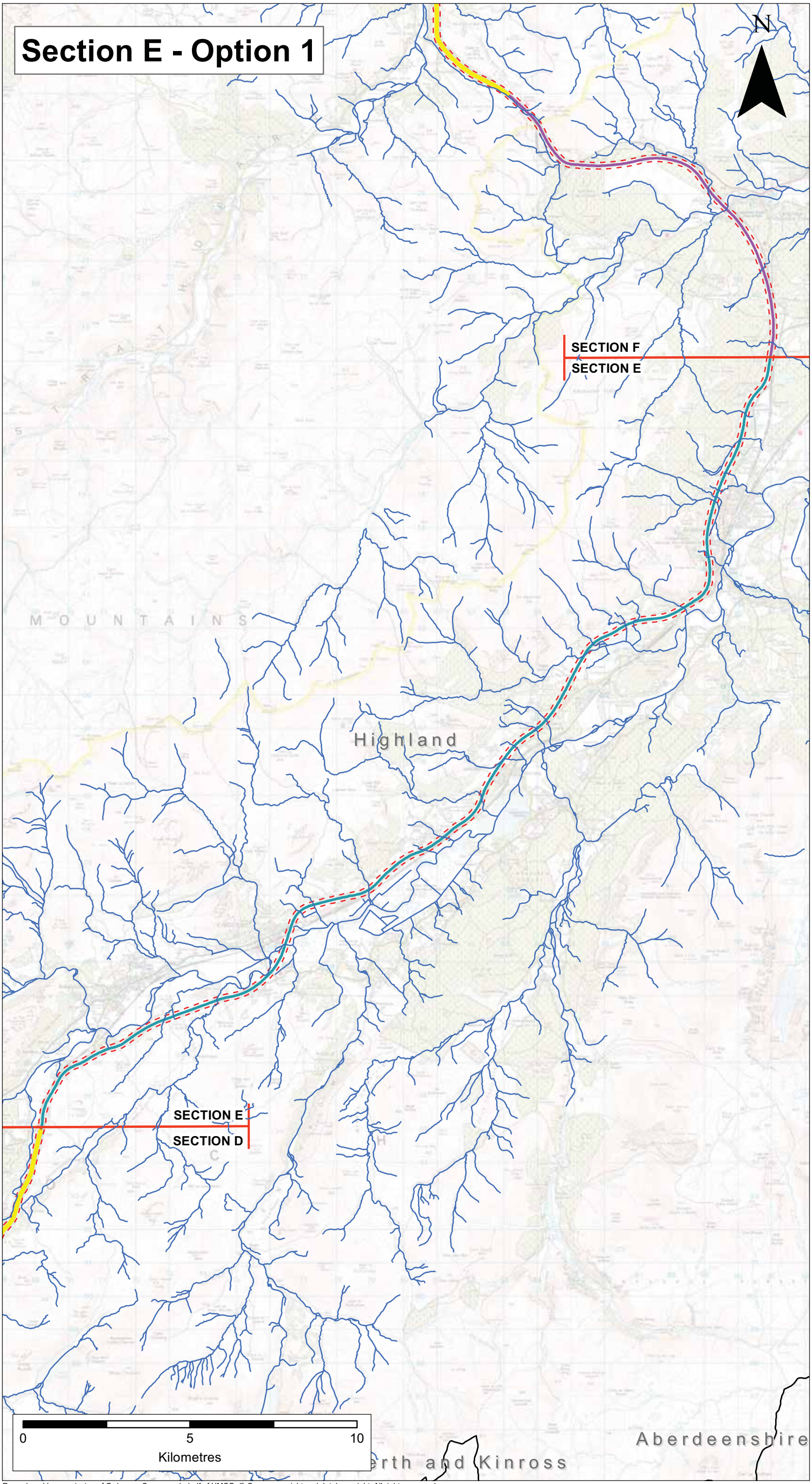

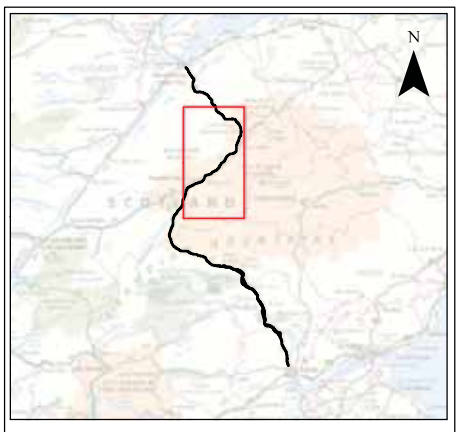

Legend

- Rivers
- Dual Carriageway
- A9 Section Breaks
- A9 200m Buffer

A9 Options

- Section D Option 1
- Section E Option 1
- Section F Option 1

Rev	Rev date	Purpose of revision	Drawn	Checkd	Apprv'd
A	24/04/2013	First Draft	TJH	ZM	JF

TRANSPORT SCOTLAND

A9 DUALLING PERTH TO INVERNESS

Burderop Park,
Swindon, SN4 0QD
+44 (0)1793 812479

Halcrow
A CH2M HILL COMPANY

Project:
A9 Dualling Strategic
Environmental Assessment

Drawing:
Soils and Water - Surface Watercourses

Drawn by:	Tim Hughes	Date - 10/05/2013
Checked by:	Zahid Mia	Date - 10/05/2013
Approved by:	John Fox	Date - 10/05/2013

Drawing No: TSSEA9\ER\E\011

Rev: A

Drawing scale: 1:110,000

Document Path: \\swdc-fs-05\0 ecspatial\Projects\A9_Transport_Scotland_Analysis\GIS\MXD\Soils_and_Water\Surface_Water_Bodies\Section_E_Surface_Watercourses.mxd

Reproduced by permission of Ordnance Survey on behalf of HMSO. © Crown copyright and database right. All rights reserved.
Transport Scotland Licence number 100046668, 2013

Section E - Option 1

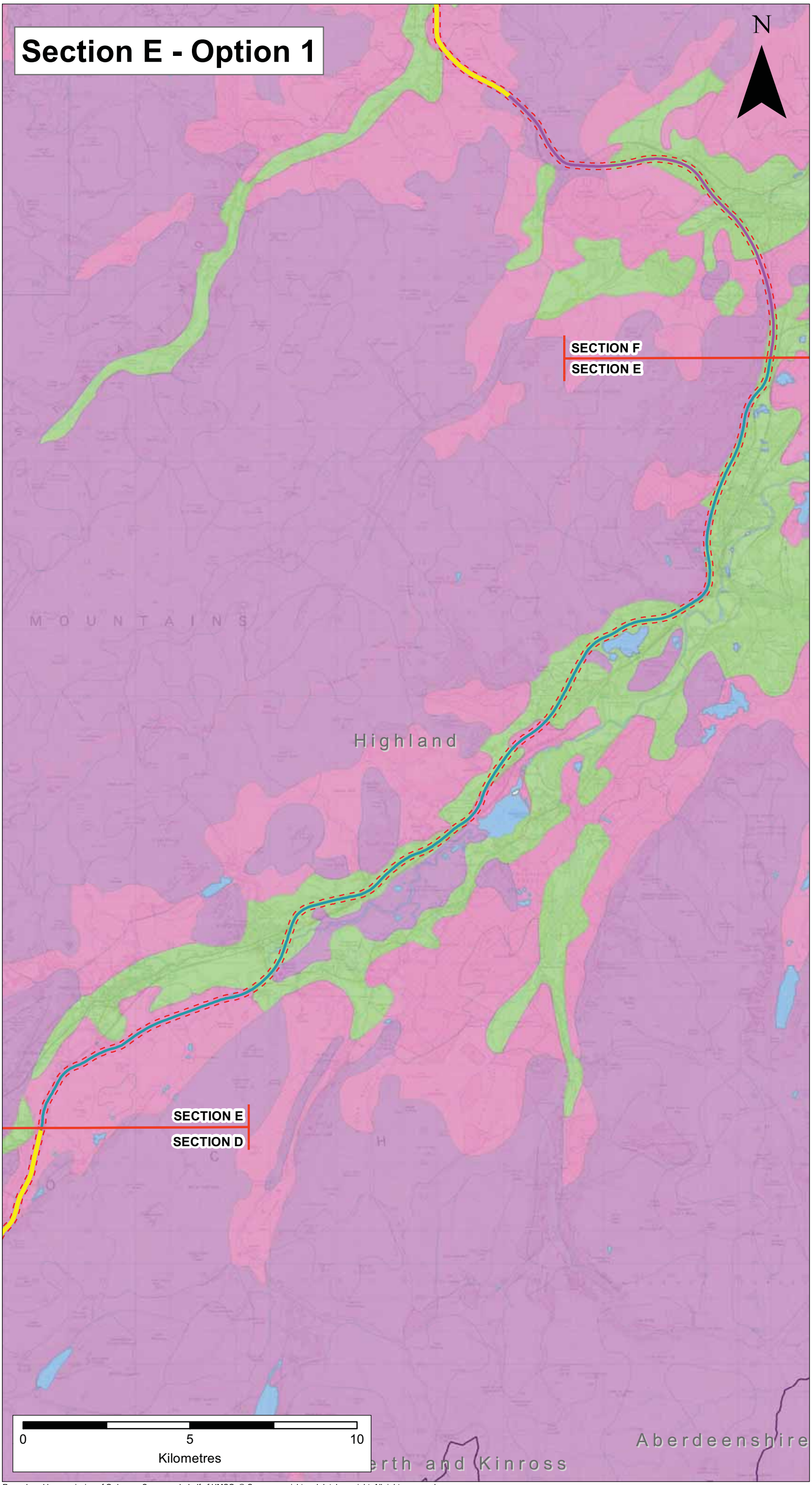

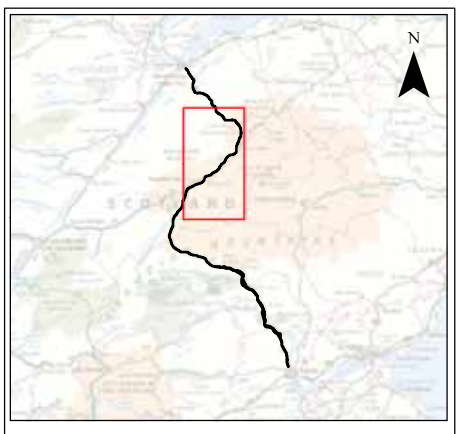

Legend

Land Capability for Agriculture (Grade)

- Mixed Agriculture (Grade 3.2-4.2)
- Improved Grassland (Grade 5.1-5.3)
- Rough Grazing (Grade 6.1-7)
- Water
- Other
- Dual Carriageway
- A9 Section Breaks
- A9 200m Buffer

A9 Options

- Section D Option 1
- Section E Option 1
- Section F Option 1

Rev	Rev date	Purpose of revision	Drawn	Checkd	Apprv'd
A	24/04/2013	First Draft	TJH	ZM	JF

TRANSPORT SCOTLAND

A9 DUALLING PERTH TO INVERNESS

Burderop Park,
Swindon, SN4 0QD
+44 (0)1793 812479

Halcrow
A CH2M HILL COMPANY

Project:
A9 Dualling Strategic
Environmental Assessment

Drawing:
Soils and Water - Land Capability for Agriculture

Drawn by:	Tim Hughes	Date - 10/05/2013
Checked by:	Zahid Mia	Date - 10/05/2013
Approved by:	John Fox	Date - 10/05/2013

Drawing No: TSSEA9\ER\E\012

Rev A

Drawing scale: 1:110,000

Document Path: \\swin-fs-p05d-ecs\gis\Projects\A9_Transport_Scotland_Analysis\GIS\MXD\Soils_and_Water\Land_Capability_for_Agriculture\Section_E_Land_Capability_for_Agriculture.mxd

Reproduced by permission of Ordnance Survey on behalf of HMSO. © Crown copyright and database right. All rights reserved.
Transport Scotland Licence number 100046668, 2013

Section E - Option 1

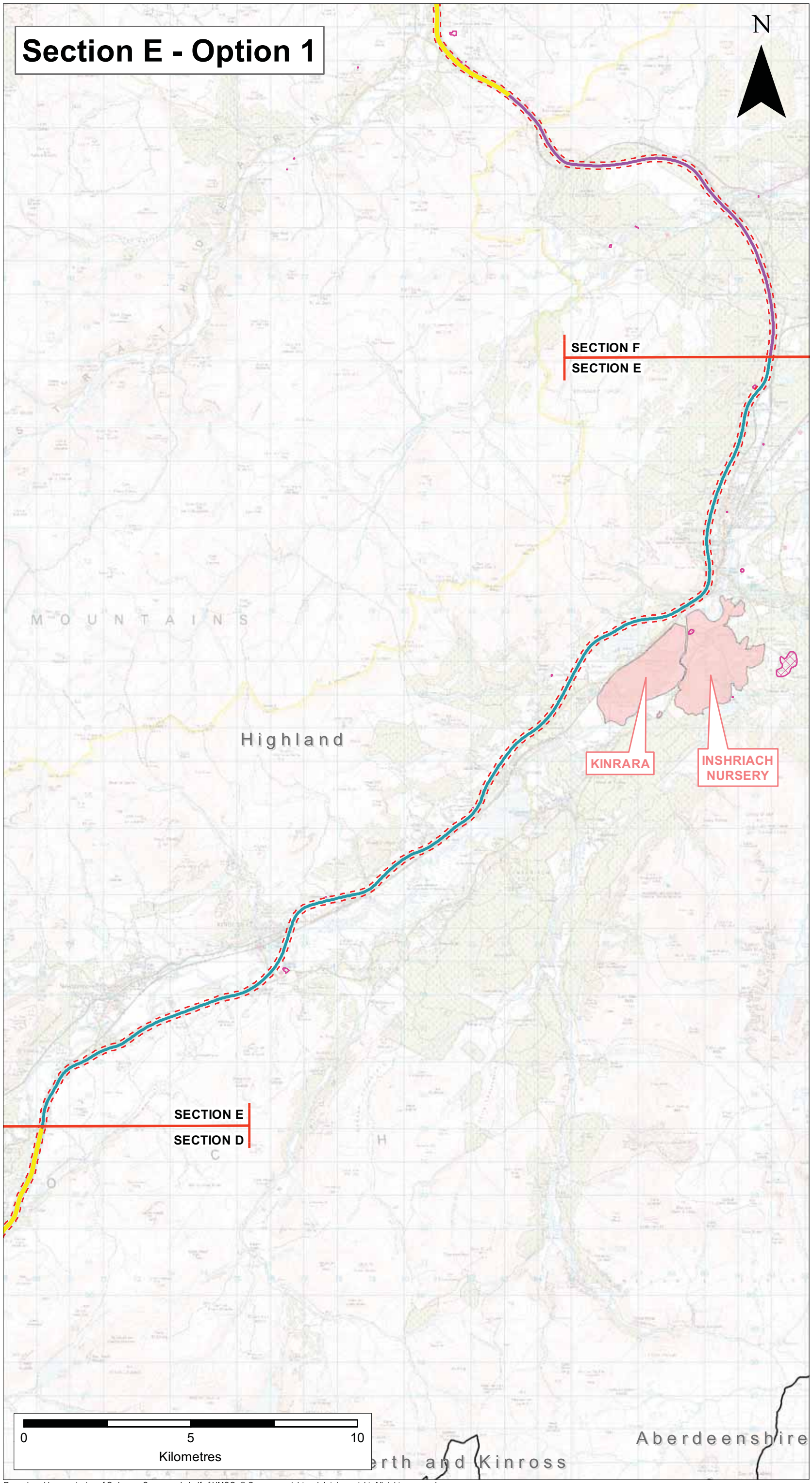

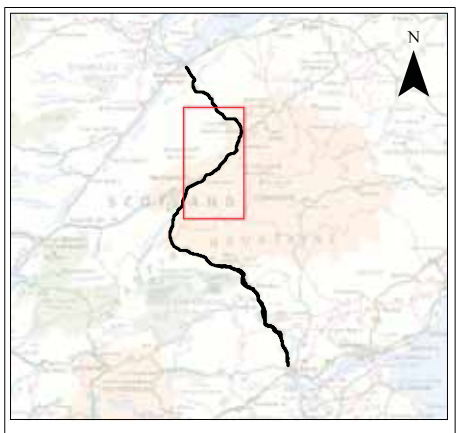

Legend

- Scheduled Monuments
- Gardens & Designed Landscapes
- Dual Carriageway
- A9 Section Breaks
- A9 200m Buffer

A9 Options

- Section D Option 1
- Section E Option 1
- Section F Option 1

Rev	Rev date	Purpose of revision	Drawn	Checkd	Apprv'd
A	24/04/2013	First Draft	TJH	ZM	JF

TRANSPORT SCOTLAND

A9 DUALLING PERTH TO INVERNESS

Burderop Park,
Swindon, SN4 0QD
+44 (0)1793 812479

Halcrow
A CH2M HILL COMPANY

Project:
A9 Dualling Strategic Environmental Assessment

Drawing:
Historic Environment - Scheduled Monuments, Battlefields, Gardens & Designed Landscapes

Drawn by:	Tim Hughes	Date - 15/05/2013
Checked by:	Zahid Mia	Date - 15/05/2013
Approved by:	John Fox	Date - 15/05/2013

Drawing No: TSSEA9\ER\E\013

Rev: A

Drawing scale: 1:110,000

Reproduced by permission of Ordnance Survey on behalf of HMSO. © Crown copyright and database right. All rights reserved.
Transport Scotland Licence number 100046668, 2013

Section E - Option 1

N

SECTION F
SECTION E

M O U N T A I N S

Highland

SECTION E
SECTION D

Aberdeenshire

Perth and Kinross

0 5 10
Kilometres

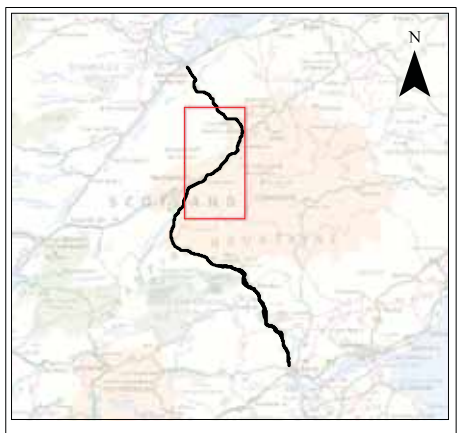

Legend

- Listed Buildings
- Dual Carriageway
- A9 Section Breaks
- A9 200m Buffer

A9 Options

- Section D Option 1
- Section E Option 1
- Section F Option 1

Rev	Rev date	Purpose of revision	Drawn	Checkd	Apprv'd
A	24/04/2013	First Draft	TJH	ZM	JF

TRANSPORT SCOTLAND

A9 DUALLING PERTH TO INVERNESS

Burderop Park,
Swindon, SN4 0QD
+44 (0)1793 812479

Halcrow
A CH2M HILL COMPANY

Project:
A9 Dualling Strategic
Environmental Assessment

Drawing:
Historic Environment - Listed Buildings &
Conservation Areas

Drawn by:	Tim Hughes	Date - 14/05/2013
Checked by:	Zahid Mia	Date - 14/05/2013
Approved by:	John Fox	Date - 14/05/2013

Drawing No: TSSEA9\ER\E\014

Rev A

Drawing scale: 1:110,000

Reproduced by permission of Ordnance Survey on behalf of HMSO. © Crown copyright and database right. All rights reserved.
Transport Scotland Licence number 100046668, 2013

Section E - Option 1

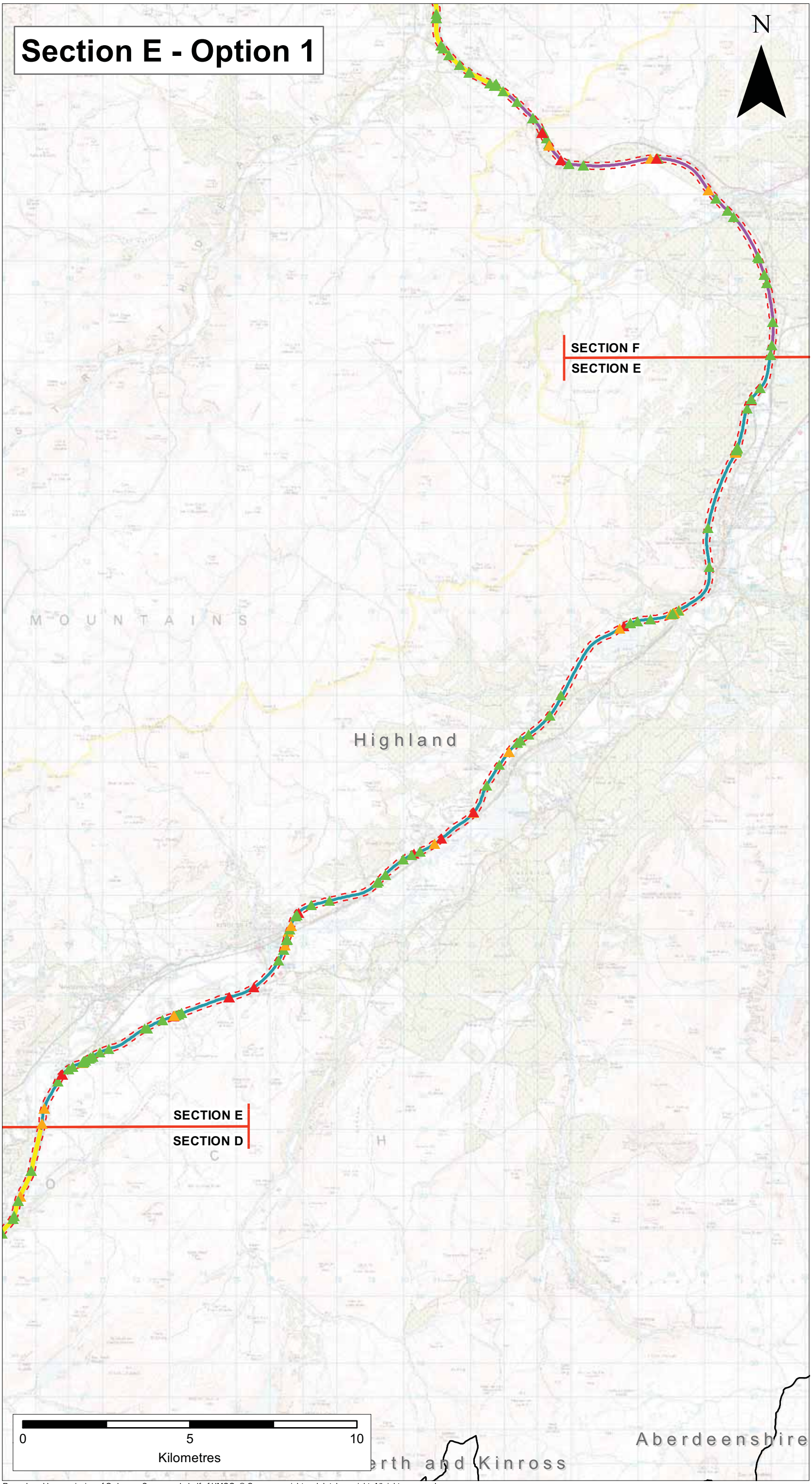

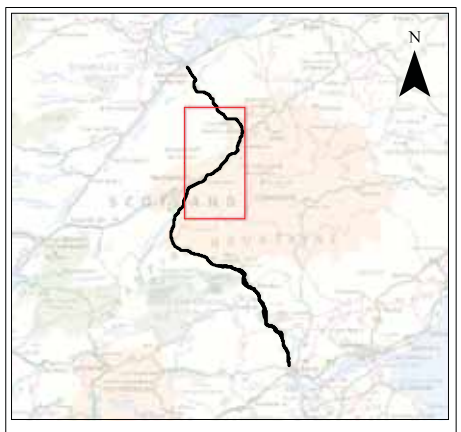

Legend

Accident Severity

- Fatal
- Serious
- Slight
- Dual Carriageway
- A9 Section Breaks
- A9 200m Buffer

A9 Options

- Section D Option 1
- Section E Option 1
- Section F Option 1

Rev	Rev date	Purpose of revision	Drawn	Checkd	Apprv'd
A	24/04/2013	First Draft	TJH	ZM	JF

TRANSPORT SCOTLAND

A9 DUALLING PERTH TO INVERNESS

Burderop Park,
Swindon, SN4 0QD
+44 (0)1793 812479

Halcrow
A CH2M HILL COMPANY

Project:
A9 Dualling Strategic
Environmental Assessment

Drawing:
Population Human Health & Material Assets -
Accident Locations (2001-2010 data)

Drawn by:	Tim Hughes	Date - 14/05/2013
Checked by:	Zahid Mia	Date - 14/05/2013
Approved by:	John Fox	Date - 14/05/2013

Drawing No: TSSEA9\ER\E\015

Rev A

Drawing scale: 1:110,000

Reproduced by permission of Ordnance Survey on behalf of HMSO. © Crown copyright and database right. All rights reserved.
Transport Scotland Licence number 100046668, 2013

Section E - Option 1

N

SECTION F

SECTION E

M O U N T A I N S

Highland

SECTION E

SECTION D

Aberdeenshire

erth and Kinross

0 5 10

Kilometres

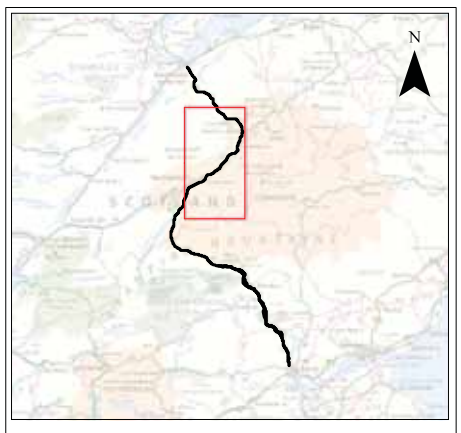

Legend

- National Cycle Network Route 7
- Highland Council Core Paths
- Cairngorms National Park Core Paths
- Dual Carriageway
- A9 Section Breaks
- A9 200m Buffer

A9 Options

- Section D Option 1
- Section E Option 1
- Section F Option 1

Rev	Rev date	Purpose of revision	Drawn	Checkd	Apprv'd
A	24/04/2013	First Draft	TJH	ZM	JF

TRANSPORT SCOTLAND

A9 DUALLING PERTH TO INVERNESS

Burderop Park,
Swindon, SN4 0QD
+44 (0)1793 812479

Halcrow
A CH2M HILL COMPANY

Project:
A9 Dualling Strategic
Environmental Assessment

Drawing:
Population, Human Health & Material Assets -
Core Paths and Cycle Routes

Drawn by:	Tim Hughes	Date - 14/05/2013
Checked by:	Zahid Mia	Date - 14/05/2013
Approved by:	John Fox	Date - 14/05/2013

Drawing No: TSSEA9\ER\E\016

Rev A

Drawing scale: 1:110,000

Reproduced by permission of Ordnance Survey on behalf of HMSO. © Crown copyright and database right. All rights reserved.
Transport Scotland Licence number 100046668, 2013

Section E - Option 1

N

SECTION F
SECTION E

SECTION E
SECTION D

M O U N T A I N S

Highland

Aberdeenshire

erth and Kinross

0 5 10
Kilometres

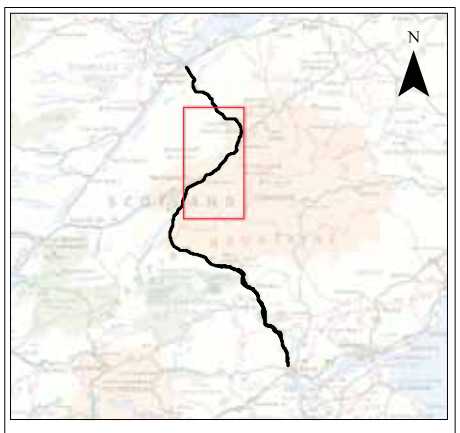

Legend

- Highland Mainline Railway
- Existing Powerlines
- Cairngorms National Park LDP Zones
- Dual Carriageway
- A9 Section Breaks
- A9 200m Buffer

A9 Options

- Section D Option 1
- Section E Option 1
- Section F Option 1

Rev	Rev date	Purpose of revision	Drawn	Checkd	Apprv'd
A	24/04/2013	First Draft	TJH	ZM	JF

TRANSPORT SCOTLAND

A9 DUALLING PERTH TO INVERNESS

Burderop Park,
Swindon, SN4 0QD
+44 (0)1793 812479

Halcrow
A CH2M HILL COMPANY

Project:
A9 Dualling Strategic
Environmental Assessment

Drawing:
Population, Human Health & Material Assets -
Other Corridor Infrastructure

Drawn by:	Tim Hughes	Date - 14/05/2013
Checked by:	Zahid Mia	Date - 14/05/2013
Approved by:	John Fox	Date - 14/05/2013

Drawing No: TSSEA9\ER\E\017

Rev A

Drawing scale: 1:110,000

Reproduced by permission of Ordnance Survey on behalf of HMSO. © Crown copyright and database right. All rights reserved.
Transport Scotland Licence number 100046668, 2013

Section E - Option 1

N

Allt na Feithe Sheilich

Allt na Feithe Sheilich

The Slochd

SECTION F

SECTION E

M O U N T A I N S

Highland

An Suidhe, Kincraig

An Suidhe, Kincraig

Glen Feshie [Fluvial Geomorphology of Scotland]

Glen Feshie [Quaternary of Scotland]

River Feshie

Glen Feshie [Fluvial Geomorphology of Scotland]

Glen Feshie [Quaternary of Scotland]

Glen Feshie [Fluvial Geomorphology of Scotland]

Glen Feshie [Quaternary of Scotland]

SECTION E

SECTION D

Loch Etteridge

Loch Etteridge

Glen Feshie [Fluvial Geomorphology of Scotland]

Glen Feshie [Quaternary of Scotland]

Aberdeenshire

erth and Kinross

0 5 10

Kilometres

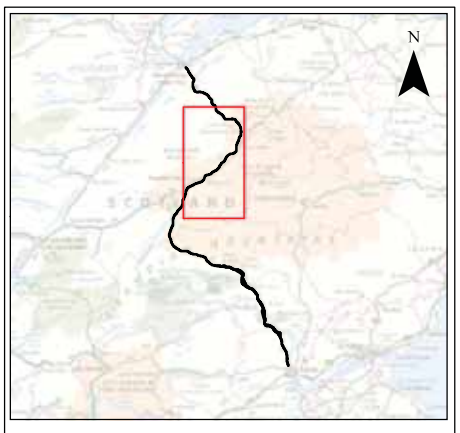

Legend

- Geological SSSI
- Geological Conservation Review Sites
- Dual Carriageway
- A9 Section Breaks
- A9 200m Buffer

A9 Options

- Section D Option 1
- Section E Option 1
- Section F Option 1

Rev	Rev date	Purpose of revision	Drawn	Checkd	Apprv'd
A	24/04/2013	First Draft	TJH	ZM	JF

TRANSPORT SCOTLAND

A9 DUALLING PERTH TO INVERNESS

Burderop Park, Swindon, SN4 0QD
+44 (0)1793 812479

Halcrow A CH2M HILL COMPANY

Project:
A9 Dualling Strategic Environmental Assessment

Drawing:
Soils and Water - Geological & Mixed SSSI, Geological Conservation Review sites

Drawn by:	Tim Hughes	Date - 10/05/2013
Checked by:	Zahid Mia	Date - 10/05/2013
Approved by:	John Fox	Date - 10/05/2013

Drawing No: TSSEA9\ER\E\018

Rev A

Drawing scale: 1:110,000

Reproduced by permission of Ordnance Survey on behalf of HMSO. © Crown copyright and database right. All rights reserved.
Transport Scotland Licence number 100046668, 2013

A9 DUALLING
PERTH TO INVERNESS

© Crown copyright 2013

You may re-use this information (excluding logos) free of charge in any format or medium, under the terms of the Open Government Licence. To view this licence, visit http://www.nationalarchives.gov.uk/doc/open-government-licence/ or e-mail: psi@nationalarchives.gsi.gov.uk.

Where we have identified any third party copyright information you will need to obtain permission from the copyright holders concerned.

TRANSPORT SCOTLAND